



[www.FinanceDTA.com](http://www.FinanceDTA.com)

## ENGINEER'S REPORT

(FISCAL YEAR 2026-2027)

CITY OF POMONA

STREET LIGHTING AND LANDSCAPING  
MAINTENANCE DISTRICT

Intent Meeting: May 18, 2026

Public Hearing: July 6, 2026

May 5, 2026

Public Finance  
Public-Private Partnerships  
Development Economics  
Clean Energy Bonds

*Irvine / San Jose / San Francisco / Riverside  
Dallas / Houston / Raleigh / Tampa*

## CITY OF POMONA



## ENGINEER'S REPORT (FISCAL YEAR 2026-2027)

Prepared for:

City of Pomona

505 South Garey Avenue

Pomona, CA 91766

# TABLE OF CONTENTS

<u>SECTION</u>	<u>PAGE</u>
INTRODUCTION.....	1
I OVERVIEW.....	2
II PLANS AND SPECIFICATIONS .....	4
A Landscaping.....	4
B Lighting.....	4
III ASSESSMENT DIAGRAM .....	5
IV FISCAL YEAR 2026-2027 COST ESTIMATE .....	6
V METHOD OF ASSESSMENT .....	8
A General.....	8
B Benefit Determination.....	8
C Description of Assessment Zones.....	8
D Lighting Assessment Analysis.....	9
E Landscaping Assessment Analysis.....	10
F Combined Lighting and Landscaping Assessment Analysis .....	12
G Parcel Summary.....	12
H Assessment Rate Summary .....	14
VI ENGINEER'S CERTIFICATION .....	15
A Engineer's Conclusion.....	15
 <u>APPENDICES</u>	
APPENDIX A ASSESSMENT DIAGRAM	
APPENDIX B ANNEXATIONS	
APPENDIX C ASSESSMENT ROLL	

## INTRODUCTION

The preparation of this Annual Engineer's Report (the "Report") is in conformance with the obligation of the City Council for the Pomona Street Lighting and Landscaping Maintenance District (the "District") of the City of Pomona (the "City") to provide street lighting and landscaping services upon each lot or parcel of land in the district in proportion to the estimated benefit to be received by each such lot or parcel of land for Fiscal Year 2026-2027.

This report is being prepared pursuant to the Landscaping and Lighting Act of 1972 (Part 2 Division 15 of the Streets and Highways Code of the State of California, commencing with Section 22500) ("Act"), Article XIID, Section 5(a) of the State of California Constitution.

In calculating the assessment for Fiscal Year ("FY") 2026-2027, this Report examines the current fiscal year's financial obligations.

The content of the Report is structured to provide the following information in accordance with Resolution No. 2026-39, adopted April 20, 2026:

- **Overview:** Provides background of the District.
- **Plans and Specifications:** Plans and specifications for the existing and final improvements are on file in the Office of the City Clerk and are incorporated herein by reference.
- **Fiscal Year 2026-2027 Cost Estimate:** An estimate of the costs of the maintenance and/or servicing of the improvements for Fiscal Year 2026-2027, including incidental costs and expenses.
- **Assessment Diagram:** A diagram showing the Assessment District and applicable zone boundaries is included herein as Appendix A.
- **Method of Assessment:** A description of the method of apportionment of the assessments, including the proposed assessment and total amount of the maintenance costs and expenses of the improvements within the Assessment District.
- **Engineer's Certification:** Assessment Engineer authorizes that the costs and expenses of the District have been assessed to the lots and parcels within the boundaries of the District in proportion to the estimated benefits to be received by each lot or parcel from the services provided.

Please note that DTA has utilized prior year parcel data provided by the City. Such data includes, but is not limited to, assessor's parcel numbers, land uses, front footage, acreage, assessment data, etc. DTA has not audited such data and has not modified such data unless any parcel changes or annexations have occurred.

## **I OVERVIEW**

The City of Pomona (the "City") established the Consolidated Citywide Street Lighting and Landscaping Maintenance District to provide a source of funding for the ongoing maintenance of the amenities that were installed for the benefit of the parcels within the District. The district was created under Article 4, Chapter 1, of the Landscaping and Lighting Act of 1972 (the "72 Act") which is Part 2, Division 15 of the California Streets and Highways Code (the "Act"). The City prepares an Engineer's Report annually and holds a public hearing to allow property owners within the District to address the City Council prior to the annual levy of the assessments.

In July 1990, the City established a Consolidated Citywide District with six benefit/improvement zones (Zones A through F). In subsequent years, as new development occurred, additional Zones were formed, resulting in nine benefit/improvement zones (A through I). A map showing the current boundaries of the District benefit/improvement zones is included herein as Appendix A. Any notable events that have occurred since the formation of the nine benefit/improvement zones are described below.

In 2008, 2018-2019, and again in 2022-2023, proceedings were initiated in Zones A and B (Phillips Ranch Landscaping Zones) to increase the rates that had been unchanged since Proposition 218. In both cases a Public Hearing was conducted, ballots were tabulated and there was a majority protest which did not allow an increase in the current assessment rates. As a result, the rates have remained the same, requiring ongoing reductions in maintenance levels and regular contributions from the City's General Fund to offset the resulting cost deficit.

Notably, in 2009-2010, Country Crossings Park and Phillips Ranch Park were removed from the Assessment District's responsibility for maintenance and were funded through the City's General Fund. Effective July 1, 2025, maintenance for the Greenbelt Park will also be funded from the City's General Fund. These three parks were historically included in the Phillips Ranch Landscaping Zones; however, the ongoing maintenance and water costs could no longer be sustained with the District's assessment revenues.

Zone G was established to fund the installation of streetlights on seven streets formerly identified as Zones G-1 through G-7. Lights were installed on Cadillac Drive, Ballerina Place, St. Paul Street, Dudley Street, Arroyo Street, Elwood Avenue and Kingsley Avenue. In Fiscal Year 1998-99, the final of seven annual installments for the installation of streetlights were paid. Beginning with Fiscal Year 1999-00, all parcels formerly in Zones G-1 through G-7 were added to Zone C.

Zone E was initially established to install and maintain medians and parkways for the parcels located on Auto Center Drive, White Avenue and Rio Rancho Road. At the time the zone was created, all parcels within the zone were designated as non-residential and the spread of the assessment was based on acreage of each parcel. In 2018, the City updated the assessment to include single family homes due to a change in the development plan as

provided by the developer of such property. The details of reallocating the assessments for those properties are included in Section IV, Method of Assessment.

Each year as property develops, they are annexed into the appropriate District Zone based on the types of benefit received. Prior to being annexed, property owners of newly developed parcels must give their consent to the annexation of the parcel(s) and the levy of the assessment for the District. A list of the parcels that have approved the annexation for inclusion from May 1, 2025 to March 24, 2026, is shown in Appendix B. As mentioned previously, DTA has relied on prior year data provided by the City and has assumed all properties annexed into the District prior to May 26, 2020, were annexed appropriately pursuant to the applicable legal requirements.

This Engineer's Report sets forth the proposed assessments for Fiscal Year 2026-2027 for the Street Lighting and Landscaping Maintenance District. Since the District was created prior to the passage of Proposition 218 in 1996, which established Article XIIIID of the State Constitution, the Street Lighting and Landscaping Maintenance District is a "grandfathered" assessment district under Section 5 of Article XIIIID of the State Constitution. As such it is not subject to the legal requirements of Proposition 218 so long as the assessments remain at rates that are equal to or less than the maximum assessment rates that were in place on June 30, 1997. As a result, the District does not have a built-in escalation factor to account for the increasing operating and maintenance costs. The assessment rates for Fiscal Year 2026-2027, as described in Section V herein, are equal to the maximum assessment rates for Fiscal Year 2026-2027.

A description of District improvements is provided in Section II of this Report and the estimated cost of maintenance services for Fiscal Year 2026-2027 are detailed in Section III of this Report. The method of apportioning costs to the parcels of land within each Zone of the District is provided in Section V of this Report. The Fiscal Year 2026-2027 Assessment Roll which includes the assessment amount for each parcel in the District is included herein as Appendix C and is on file in the office of the City Clerk.

## **II PLANS AND SPECIFICATIONS**

The facilities, which have been constructed within the boundaries of the District, and those which may be subsequently constructed, will be operated, maintained, and serviced as generally described as follows:

The improvements consist of the construction, operation, maintenance and servicing of street lighting, traffic signals, landscaping, and park and recreational facilities and appurtenant facilities, including but not limited to, personnel, electrical energy, utilities such as water, materials, contracting services, and other items necessary for the satisfactory construction, operation, maintenance, and servicing of the improvements described below.

### **A Landscaping**

Landscaping, plantings, shrubbery, trees, irrigation systems, hardscapes, fixtures, sidewalk maintenance and appurtenant facilities located within parkways, medians, parks, recreation areas, trails, city building grounds, street rights-of-way and dedicated easements which are within the boundaries of the District.

The street medians that are being maintained within the District are generally located on "major streets or thoroughfares", which include roadways such as those defined in the General Plan Circulation Element as Prime Arterial, Major or Collector Streets, or within roadways that provide a District-wide benefit as designated by the City Engineer.

### **B Lighting**

Poles, fixtures, bulbs, conduits, equipment including guys, anchors, posts and pedestals, metering devices, appurtenant facilities, and tree pruning around lights as required to provide lighting in public rights-of-way and easements within the boundaries of the District.

Maintenance means the furnishing of services and materials for the ordinary and usual maintenance, operation and servicing of the landscaping, public lighting facilities, and appurtenant facilities, including repair, removal or replacement of all or part of any of the landscaping, public lighting facilities, or appurtenant facilities; providing for the life, growth, health and beauty of the landscaping, including cultivation, irrigation, trimming, spraying, fertilizing and treating for disease or injury; the removal of trimmings, rubbish, debris and other solid waste; and the cleaning, sandblasting, and painting of walls and other improvements to remove or cover graffiti.

Servicing means the furnishing of water for the irrigation of the landscaping and the maintenance of any of the public lighting facilities, or appurtenant facilities and the furnishing of electric current or energy, gas, or other illuminating agent for the public lighting facilities, or for the lighting or operation of the landscaping, or appurtenant facilities.

### **III ASSESSMENT DIAGRAM**

An Assessment Diagram for the Assessment District is included herein as Appendix A. The lines and dimensions of each lot or parcel within the Assessment District are those lines and dimensions shown on the maps of the Assessor of the County of Los Angeles, for the year when this Report was prepared.

**IV FISCAL YEAR 2026-2027 COST ESTIMATE**

The tables below summarize the estimated revenues, costs, and ending fund balances for Fiscal Year 2026-2027. Table 1 below, specifically, summarizes the estimated assessment revenue by Zone for FY 2026-2027.

**Table 1: Estimated Assessment Revenues for FY 2026-2027<sup>1,2</sup>**  
**Lighting and Landscaping Assessments**

Sources of Funds	Phillips Ranch Zones A-B	Zones C and I	South Garey Zone D	Auto Center Zone E	South Garey Zone F	Total Zones D-F	University Corp. Center Zone H	Total
<b>Revenue</b>								
Assessment Revenue	\$952,223	\$156,408	\$32,456	\$59,472	\$20,277	\$112,205	\$62,748	\$1,283,171

**Notes:**

1. Since Fiscal Year 1999-00, all parcels formerly in Zone G have now been included in Zone C.
2. Totals may be off slightly due to rounding.

The cost estimates of the construction, operation, maintenance, and servicing of the improvements for Fiscal Year 2026-2027, as described in Section I, are shown in Table 2 below. The estimated costs shown below were provided by the City on April 23, 2026.

**Table 2: Estimated Expenditures for FY 2026-2027<sup>1,2</sup>**

Uses of Funds	Phillips Ranch Zones A-B	Zones C and I	South Garey Zone D <sup>3</sup>	Auto Center Zone E <sup>3</sup>	South Garey Zone F <sup>3</sup>	Total Zones D-F	University Corp. Center Zone H	Total
<b>Expenditures<sup>4</sup></b>								
Personnel Costs	\$194,069	\$70,345	\$8,801	\$16,127	\$5,498	\$30,426	\$0	\$294,840
Contractual Services	\$563,003	\$6,500	\$8,593	\$15,746	\$5,368	\$29,707	\$39,990	\$639,200
Utilities	\$143,000	\$80,000	\$8,388	\$15,371	\$5,241	\$29,000	\$14,200	\$266,200
Internal Services	\$33,076	\$11,623	\$3,072	\$5,628	\$1,919	\$10,619	\$2,472	\$57,790
Other Operating Costs	\$9,755	\$15,450	\$139	\$254	\$87	\$480	\$0	\$25,685
<b>Total Expenditures</b>	<b>\$942,903</b>	<b>\$183,918</b>	<b>\$28,993</b>	<b>\$53,126</b>	<b>\$18,113</b>	<b>\$100,232</b>	<b>\$56,662</b>	<b>\$1,283,715</b>

**Notes:**

1. Since Fiscal Year 1999-00, all parcels formerly in Zone G have now been included in Zone C.
2. Totals may be off slightly due to rounding.
3. Expenditures for Zones D-F based on aggregate amount as provided by the City. Such aggregate amount has been allocated to Zones D-F based on each Zones' percentage share of the total assessment revenue generated for such zones.
4. Based on information provided by the City on April 28, 2026.

While the table above reflects estimated expenditures for Fiscal Year 2026-2027, it does not fully capture the scope of maintenance needs across the District. Based on information provided by the City, both the Phillips Ranch and University Corporate Center Zones continue to experience significant funding constraints. In addition, recent updated CalFire designations of nearby areas as High and Moderate Hazard Severity Zones may require additional allocations or result in higher maintenance costs for fire mitigation in the future.

The table below summarizes the beginning fund balances as provided by the City, the estimated surplus or deficit based on the revenues and costs from the tables above, and the resulting estimated ending balance as of June 30, 2027.

**Table 3: Estimated Fund Balances for FY 2026-2027 <sup>12</sup>**

	Phillips Ranch Zones A-B	Zones C and I	South Garey Zone D <sup>3</sup>	Auto Center Zone E <sup>3</sup>	South Garey Zone F <sup>3</sup>	Total Zones D-F	University Corp. Center Zone H	Total
<b>Fund Balances</b>								
Beginning Balance <sup>4</sup>	\$339,991	\$234,700	\$76,681	\$140,510	\$47,906	\$265,097	\$22,399	\$862,187
Annual Surplus/(Deficit)	\$9,320	(\$27,510)	\$3,463	\$6,346	\$2,164	\$11,973	\$6,086	(\$131)
<b>Estimated Ending Fund Balance (June 30, 2027)</b>	<b>\$349,311</b>	<b>\$207,190</b>	<b>\$80,144</b>	<b>\$146,856</b>	<b>\$50,069</b>	<b>\$277,070</b>	<b>\$28,485</b>	<b>\$862,056</b>

Notes:

1. Since Fiscal Year 1999-00, all parcels formerly in Zone G have now been included in Zone C.
2. Totals may be off slightly due to rounding.
3. Expenditures for Zones D-F based on aggregate amount as provided by the City. Such aggregate amount has been allocated to Zones D-F based on each Zones' percentage share of the total assessment revenue generated for such zones.
4. Based on information provided by the City on April 28, 2026.

The Landscape and Lighting Act of 1972 ("Act") requires that a special fund be set-up for the revenues and expenditures of the Assessment District. Funds raised by the assessment shall be used only for the purposes as stated herein. A contribution to the Assessment District by the City may be made to reduce assessments, as the City Council deems appropriate. Any balance remaining on July 1 must be carried over to the next Fiscal Year.

With the implementation of Measure Y, which redirects a portion of unrestricted General Fund revenues to youth services, the ability of the General Fund to temporarily subsidize District operations is expected to diminish. As a result, maintaining a reserve equal to six months of operating and maintenance costs for each Zone is increasingly important to support the District's financial independence and ensure uninterrupted service during the first half of the fiscal year, prior to distribution of property tax revenues. The fund balances shown in Table 3 above reflect the District's intent to build and sustain this level of reserve.

## **V METHOD OF ASSESSMENT**

### **A General**

Part 2 of Division 15 of the Streets and Highways Code, the Landscaping and Lighting Act of 1972, permits the establishment of assessment districts by Agencies for the purpose of providing certain public improvements which include construction, operation, maintenance and servicing of streetlights, traffic signals, landscaping, parks, and recreation facilities.

Section 22573 of the Landscape and Lighting Act of 1972 requires that maintenance assessments be levied according to benefit rather than according to assessed value. This section states:

*"The net amount to be assessed upon lands within an assessment district may be apportioned by any formula or method which fairly distributes the net amount among all assessable lots or parcels in proportion to the estimated benefits to be received by each such lot or parcel from the improvements."*

The Act permits the designation of benefit zones within any individual assessment district if "by reasons or variations in the nature, location, and extent of the improvements, the various areas will receive different degrees of benefit from the improvement" (Sec. 22547). Thus, the 1972 Act requires the levy of a true "assessment" rather than a "special tax."

Exempted from the assessment would be any property owned by a public agency that is in use in the performance of a public function.

The methodology as presented in the annual Engineer's report is unchanged from the previous fiscal year.

### **B Benefit Determination**

- **Landscaping** - Trees, landscaping, and parks, if well maintained, provide beautification, shade, and enhancement of the desirability of the surroundings; and
- **Lighting** – Sufficient street lighting provides a benefit to residents in the form of convenience and safety and protection of people and property.

### **C Description of Assessment Zones**

The table below lists the assessment zones for the District and indicates the type of benefit received by each zone. Please see the following pages in this report for more information regarding the assessment zones.

**Table 4: Assessment Zones**

Zone	Description	Landscaping Benefit	Lighting Benefit
A	Phillips Ranch	Yes	No
B	Phillips Ranch	Yes	Yes
C	District-Wide	No	Yes
D	Garey Ave. - Lexington Ave to Route 71	Yes	Yes
E	Garey Ave. - Auto Center	Yes	Yes
F	Garey Ave. - 9th St. to Lexington Ave.	Yes	Yes
G	All Parcels Formerly in Zone G Are Now Within Zone C		
H	University Corporate Center	Yes	Yes
I	Emerald Court - Tract No. 52097	No	Yes

#### **D Lighting Assessment Analysis**

The Equivalent Dwelling Unit (“EDU”) factors were established for the various land uses at the time the District was formed and will remain unchanged each year. As indicated in the Engineer’s Report for Fiscal Year 2021-2022, the single-family residential lot is the basic unit for calculation of assessments and is defined as one EDU. For land uses other than single family residential the EDU factor is determined by lot or parcel size as it is assumed that the benefit of public lighting is uniform across all land uses and based on parcel or lot area only.

Commercial, industrial, and multi-residential parcels (apartments) are assigned 6 EDUs per acre, or any portion thereof, with a minimum of 1 EDU per parcel. The factor of 6 for commercial, industrial, and multi-family uses is based on a density for single family land uses of 6 dwelling units per acre as compared to an acre of commercial, industrial, or multi-residential land use. For the purpose of this study a condominium unit is assumed to be equal to 1 EDU.

This EDU method, based on land use type and size, remains unchanged from prior years. DTA is in agreement that this methodology is seen as the most equitable method of allocating benefit to each parcel as a function of land-use type and size.

##### ***D.1 Zone A***

Lighting within Zone A (Phillips Ranch) is not provided by the District, and therefore such property does not receive lighting benefit from the District. While former Engineer of Record reports reference an HOA responsibility regarding the lighting, further research into development documents is necessary.

##### ***D.2 Zones B-F and I***

The lighting maintenance costs, for lighting facilities located within and along public streets and sidewalks, are spread on an EDU basis to Zones B through F, and I. The assessment rate equals the total assessment divided by the total number of EDUs as

follows:

Total Lighting Assessment = \$175,190.14

Total EDUs = 11,398.20

Assessment Rate = \$175,190.14 ÷ 11,398.20 = \$15.37/EDU

### ***D.3 Zone H***

The lighting assessment for Zone H also uses the EDU method, however it is combined with the landscape costs. The Assessment Methodology used for Zone H is described in the “Combined Lighting and Landscaping Analysis” in Section F shown below.

## **E Landscaping Assessment Analysis**

The Dwelling Unit (“DU”), acreage, and front footage factors used to calculate the landscaping assessment were established for the various land uses at the time the District was formed and will remain unchanged each year. The assessment factors described below are the same as those used in the Fiscal Year 2025-2026 Engineer’s Report.

### ***E.1 Phillips Ranch (Zones A and B)***

The Phillips Ranch area consists mainly of single-family residences which are assessed on a Dwelling Unit basis. The non-single-family residence properties, primarily commercial, are assessed on an acreage basis. The total landscaping assessment for these zones are apportioned to each land use by the percentage of area of each type of land use as follows (a portion of the non-single-family residence area has become non-assessable due to freeway expansion and further development of non-residential property to include non-assessable public roads and easements, as shown below).

Land Use	Percentage
Non-Single-Family Residence Area	4.76%
Freeway Right-of-Way and Other Non-Assessable Property	0.18%
Single-Family Residence Area	95.06%
<b>Total</b>	<b>100.00%</b>

### ***E.2 South Garey Avenue (Zones D, E, and F)***

Zones D, E, and F relate to the South Garey Avenue area, for landscaping facilities located within and along public streets and sidewalks. The landscaping maintenance costs for Zones D and F is split between the frontage on Garey Avenue and the area of the parcel. The total assessment is divided in half, with one half spread on an area basis, and the other half on a frontage basis. This recognizes the fact that there is not a uniform relationship between area and frontage for the properties within these zones. Zone E does not include any frontage on Garey Avenue. Therefore, the

landscaping assessment is calculated based on the area of parcel, other than the exception described below in Section E.2.i.

Parcels along Garey Avenue that are either zoned residential (County use code R-1), or have actual residential uses are included within the Assessment District but are not assessed. Such parcels will be assessed if, and when, they have commercial uses. There are a few residential developments that are assessed in the Methodology Exceptions as described below.

E.2.i Methodology Exceptions:

1. Zone E: At formation of the district, the assessment was levied on all parcels in Zone E based on acreage since it was part of the overall South Garey Avenue plan of development. As mentioned earlier, as a result of the change in land use to residential for two of the properties, the assessment is reallocated using the acreage for the original parcel(s) and spread equally to each dwelling unit since all of the units benefit equally. Future residential tracts will assume the assessment obligation for the parcel they will be built upon since each of the original parcels was apportioned the benefit assessment based on acreage. The development planned on parcels 8344-024-050 and 051 subdivided during the 2019-20 fiscal year into 110 single family homes. The original acreage of 11.1668 divided by 110 equals 0.1015 acres per home for a combined lighting and landscaping unit rate of \$113.34 (\$15.37 for lighting and \$97.97 for Landscaping).
2. Zone F: This area includes Tract No. 49624, a 73-unit residential development that includes approximately 660 lineal feet of frontage and encompasses 9.24 acres of area. The 660 lineal feet of frontage and 9.24 acres of area are divided by 73, which equals 9.04 lineal feet of frontage and 0.1266 acres of area per home for a combined lighting and landscaping unit rate of \$50.07 (\$15.37 for lighting and \$34.70 for Landscaping).

The following table is a summary, by zone, of the parcel data used to calculate the landscaping assessment rate.

**Table 5: Landscaping Assessment Rate Calculations <sup>1</sup>**

Zone	Rate Type	Total Assessment	Portion Assessed	Assessment Spread	Quantity	Assessment Rate
A & B	Area	\$952,455	4.76%	\$45,365	71.257 AC	\$636.63/ AC
A & B	Dwelling Unit		95.06%	\$905,383	3,259 DU	\$277.81/ DU
D	Area	\$25,188	50.98%	\$12,841 <sup>2</sup>	58.181 AC <sup>2</sup>	\$220.70/ AC
D	Front Footage		49.02%	\$12,347 <sup>2</sup>	5,463.29 LF <sup>2</sup>	\$2.26/ LF
E	Area	\$53,682	100.00%	\$53,682	55.617 AC	\$965.20/ AC
F	Area	\$16,029	49.20%	\$7,886	40.039 AC	\$196.96/ AC
F	Front Footage		50.80%	\$8,143	7,539.41 LF	\$1.08/ LF

**Notes:**

1. DTA relied upon data, starting in fiscal year 2021-2022, provided by the City for all parcel data other than properties that had parcel changes or properties annexed to the District after May 26, 2020.
2. Does not include APN 8331-001-001 (1.119 AC, 150 LF). The landscaping assessment for this parcel was omitted during the FY 2025-2026 annexation process; therefore, the parcel cannot be assessed for the landscaping portion going forward.

**F Combined Lighting and Landscaping Assessment Analysis**

There are 19 commercial parcels in this area located within 41.74 acres. Commercial parcels are assessed 6 EDUs per acre, or any portion thereof, with a minimum of 1 EDU per parcel. The lighting and landscaping maintenance costs are spread on an EDU basis. The assessment rate equals the total assessment divided by the total number of EDUs as follows:

Total Costs for Lighting and Landscaping = \$62,747.76

Total EDUs = 250.44

Assessment Rate = \$62,747.76 ÷ 250.44 EDUs = \$250.55/EDU

**G Parcel Summary**

The following is a summary, by zone, of the parcel data within each zone that was used to calculate the assessments.

**Table 6: Summary of Landscaping and Lighting Assessments <sup>1</sup>**

Zone	Number of Parcels	Frontage in Linear Feet	Number of Dwelling Units	Area in Acres	Landscaping EDUs	Total Landscaping Assessment	Lighting EDUs	Total Lighting Assessment	Total Assessment Fiscal Year 2026-2027
A	3,197	–	3,163	71.26	3,590.54	\$924,077.60	–	\$0.00	\$924,077.60
B	96	–	96	1.80	96.00	\$26,669.76	96.00	\$1,475.52	\$28,145.28
C	4,820	–	3,797	1,123.95	–	\$0.00	10,128.22	\$155,670.63	\$155,670.63
D	149	5,463.29 <sup>2</sup>	117	58.18 <sup>2</sup>	472.89	\$25,187.55	472.89	\$7,268.30	\$32,455.85
E	133	–	110	55.62	376.72	\$53,682.06	376.72	\$5,790.19	\$59,472.25
F	155	7,539.41	87	40.04	276.37	\$16,028.76	276.37	\$4,247.74	\$20,276.50
H	19	–	–	41.74	Combined EDU of 250.74				\$62,747.76
I	48	–	48	–	–	\$0.00	48.00	\$737.76	\$737.76
<b>Total</b>	<b>8,617</b>	<b>13,002.7</b>	<b>7,418</b>	<b>1,392.58</b>	<b>4,812.52</b>	<b>\$1,045,645.73</b>	<b>11,398.20</b>	<b>\$175,190.14</b>	<b>\$1,283,583.63</b>

**Notes:**

1. DTA relied upon data, starting in fiscal year 2021-2022, provided by the City for all parcel data other than properties that had parcel changes or properties annexed to the District after May 26, 2020.
2. Does not include APN 8331-001-001 (1.119 AC, 150 LF). The landscaping assessment for this parcel was omitted during the FY 2025-2026 annexation process; therefore, the parcel cannot be assessed for the landscaping portion going forward.

## H Assessment Rate Summary

There is no increase in assessment rates for Fiscal Year 2026-2027 from the prior year. Any future increases in assessment rates will require noticing and balloting as provided by Article XIIIID of the State Constitution (Proposition 218).

The tables below summarize, by zone, the landscaping and lighting assessment rates used for Fiscal Year 2026-2027.

**Table 7: Assessment Rate Summary – Single Family Residential, Condominium**

Zone	Area	Landscaping Rate	Lighting Rate
A	Phillips Ranch	\$277.81/DU	N/A
B	Phillips Ranch	\$277.81/DU	\$15.37/EDU
C	District-Wide	N/A	\$15.37/EDU
D	Garey Ave. - Lexington Ave to Route 71	N/A	\$15.37/EDU
E	Garey Ave. - Auto Center - Residential	Maximum \$97.97/DU <sup>1</sup>	\$15.37/EDU
F	Garey Ave. - Lexington to 9th	Maximum \$34.70/DU <sup>2</sup>	\$15.37/EDU
H	University Corporate Center	\$250.55/EDU	
I	Emerald Court - Tract No. 52097	N/A	\$15.37/EDU

**Notes:**

1. Maximum Rate of \$97.97 per DU for Landscaping on 110 planned units as described in Section E.2.i above.
2. Maximum Rate of \$34.70 per DU for Landscaping on 73-unit residential development as described in Section E.2.i above.

**Table 8: Assessment Rate Summary –  
Commercial, Industrial, Multi-Family Residential (Apartments)**

Zone	Area	Landscaping Rate	Lighting Rate
A	Phillips Ranch	\$636.63/AC	N/A
B	Phillips Ranch	\$636.63/AC	\$15.37/EDU
C	District-Wide	N/A	\$15.37/EDU
D	Garey Ave. - Lexington Ave to Route 71	\$220.70/AC + \$2.26/LF	\$15.37/EDU
E	Garey Ave. - Auto Center Non-Residential	\$965.20/AC	\$15.37/EDU
F	Garey Ave. - Lexington to 9th	\$196.96/AC + \$1.08/LF	\$15.37/EDU
H	University Corporate Center	\$250.55/EDU	
I	Emerald Court - Tract No. 52097	N/A	\$15.37/EDU

The Fiscal Year 2026-2027 Assessment Roll which includes the assessment amount for each parcel in the District is included herein as Appendix C.

**VI ENGINEER'S CERTIFICATION**

The assessment for each parcel is shown on the Assessment Roll on file in the Office of the City Clerk and incorporated herein by reference.


**A Engineer's Conclusion**

In conclusion, it is DTA's opinion that the assessments within the District are apportioned by a formula that fairly distributes special benefit in accordance with the special benefits that are received.

Dated: May 5, 2026




David Taussig and Associates, Inc. d/b/a DTA

  
\_\_\_\_\_  
Stephen A. Runk, P.E.  
License Number: C23473

# **APPENDIX A**

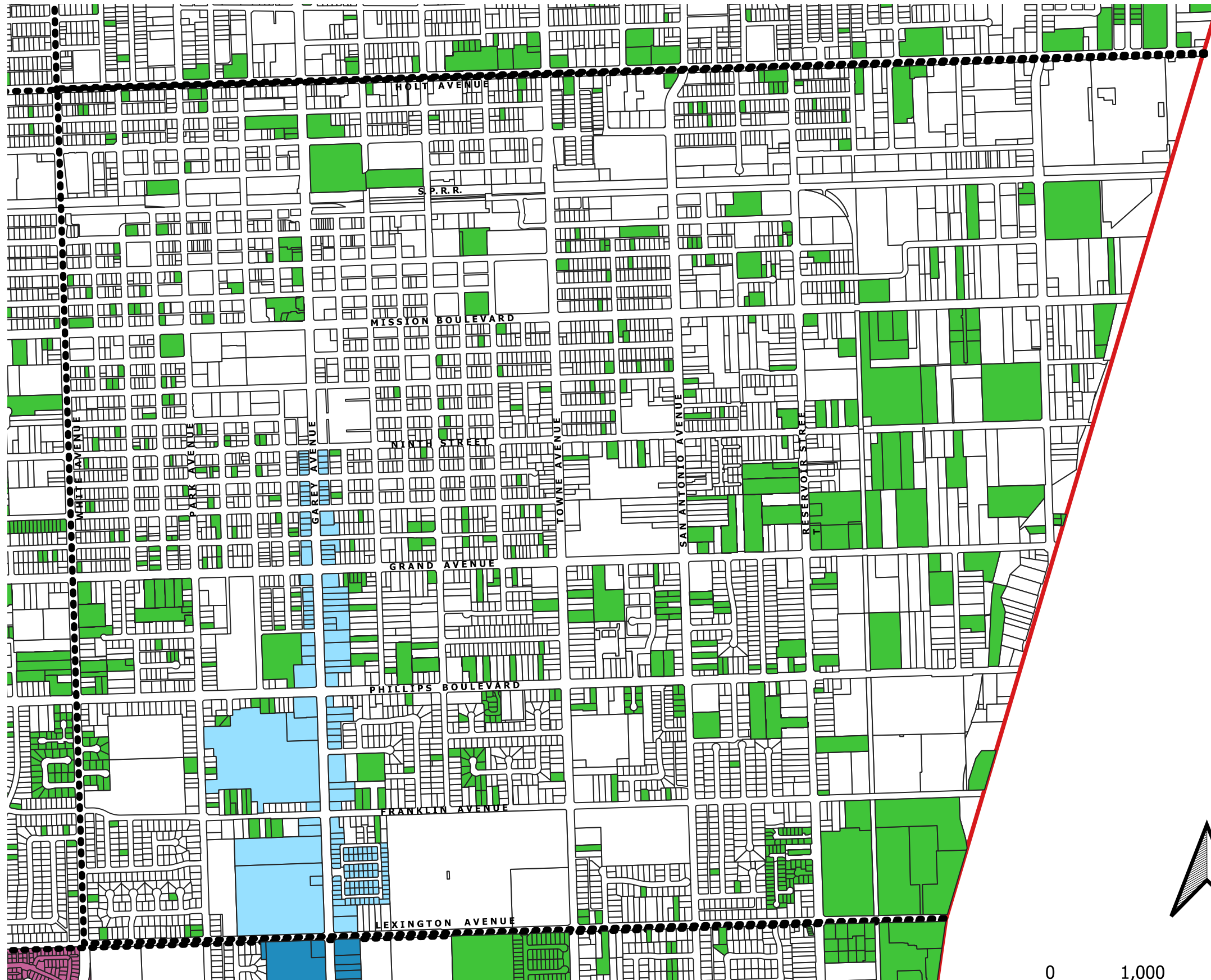
City of Pomona  
Street Lighting and Landscaping Maintenance District  
Engineer's Report  
(Fiscal Year 2026-2027)



# **ASSESSMENT DIAGRAM**

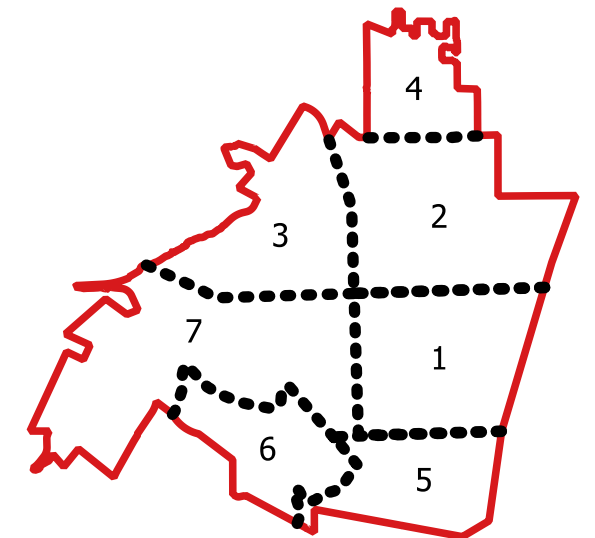
SEE SHEET 2

# CITY OF POMONA CITYWIDE LANDSCAPING AND STREET LIGHTING MAINTENANCE DISTRICT ASSESSMENT DIAGRAM FOR THE 2026-2027 FISCAL YEAR



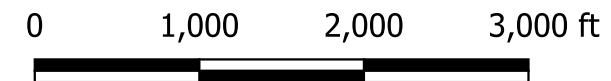
### LEGEND

- ZONE A
- ZONE B
- ZONE C
- ZONE D
- ZONE E
- ZONE F
- ZONE H
- ZONE I
- MATCH LINE
- CITY LIMITS



INDEX MAP

SHEET 1 OF 7



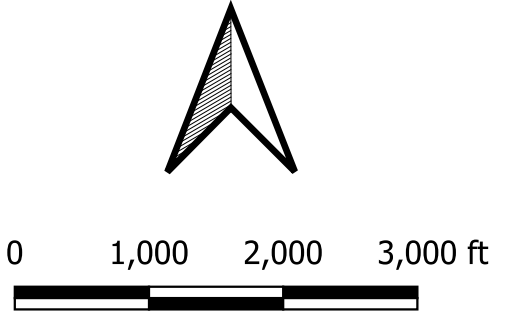
SEE SHEET 7

PER SECTION 22508 OF THE STREETS & HIGHWAYS CODE,  
PARCEL NUMBERS, DESCRIPTIONS AND DIMENSIONS ARE  
SHOWN ON THE LOS ANGELES COUNTY ASSESSOR'S MAPS.

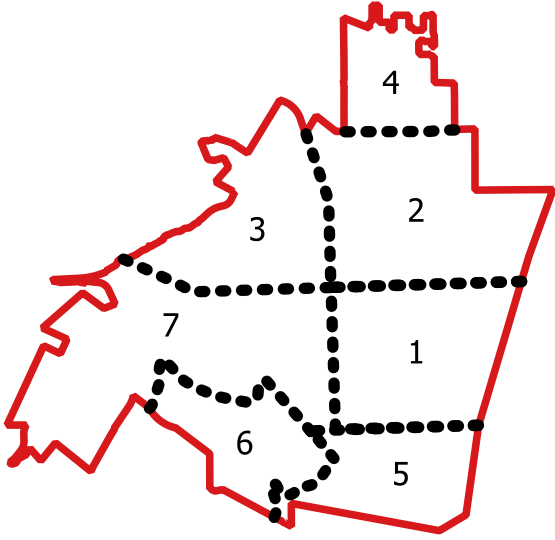
SEE SHEET 5

# CITY OF POMONA

## CITYWIDE LANDSCAPING AND STREET LIGHTING MAINTENANCE DISTRICT ASSESSMENT DIAGRAM FOR THE 2026-2027 FISCAL YEAR



- LEGEND**
- ZONE A
  - ZONE E
  - ZONE B
  - ZONE F
  - ZONE C
  - ZONE H
  - ZONE D
  - ZONE I
  - MATCH LINE
  - CITY LIMITS



INDEX MAP

SEE SHEET 3

SEE SHEET 4

SEE SHEET 1

PER SECTION 22508 OF THE STREETS & HIGHWAYS CODE, PARCEL NUMBERS, DESCRIPTIONS AND DIMENSIONS ARE SHOWN ON THE LOS ANGELES COUNTY ASSESSOR'S MAPS.

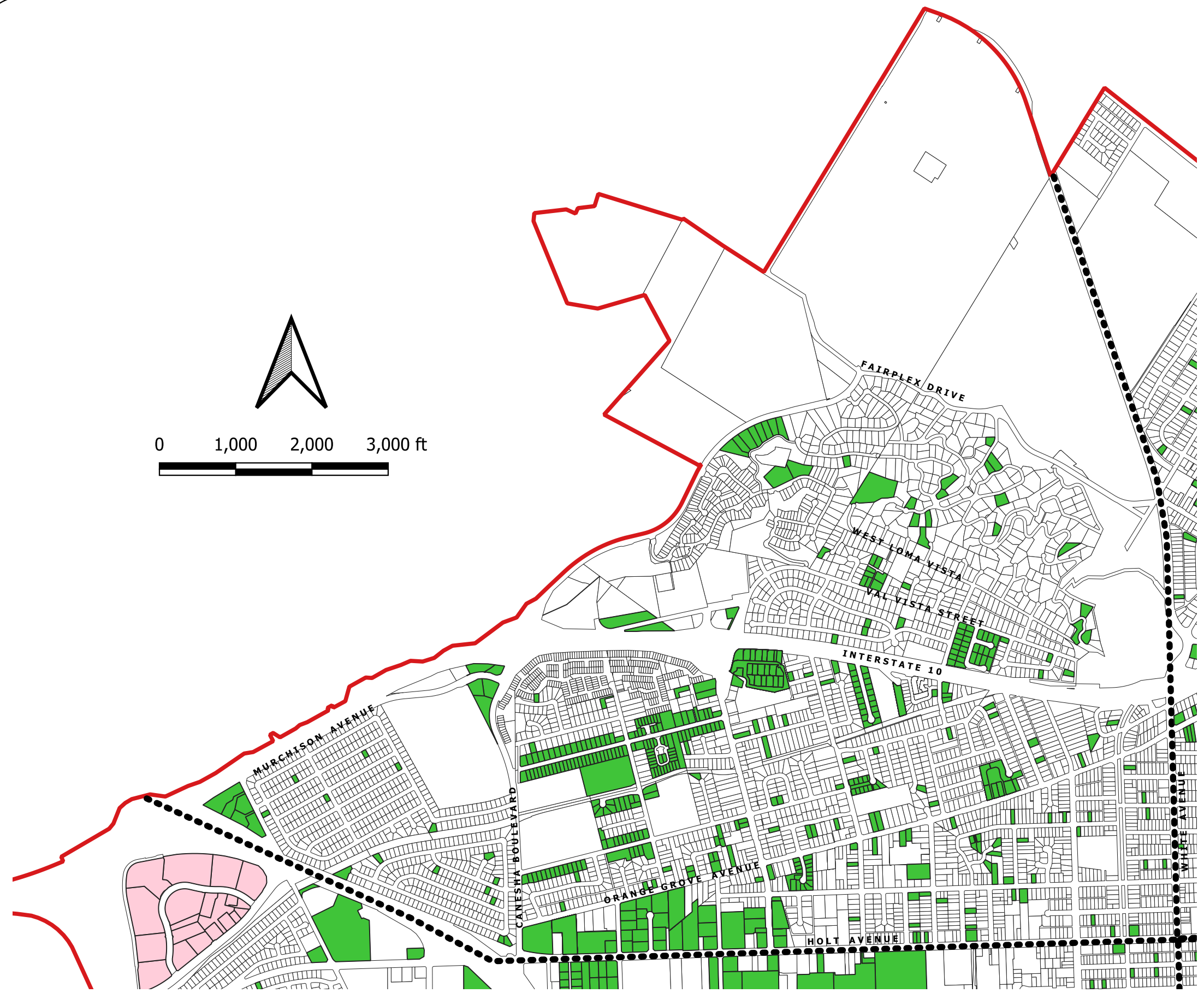
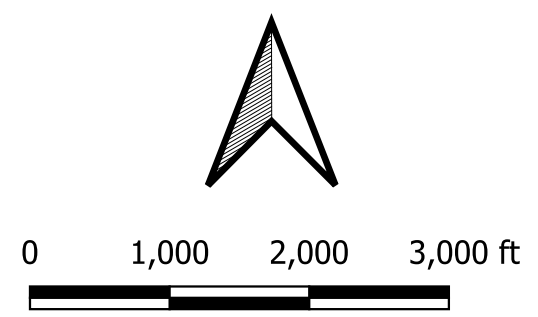


# CITY OF POMONA

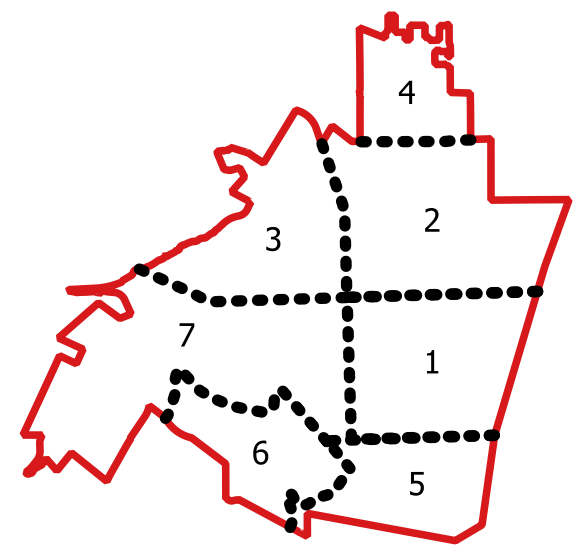
## CITYWIDE LANDSCAPING AND STREET LIGHTING MAINTENANCE DISTRICT ASSESSMENT DIAGRAM FOR THE 2026-2027 FISCAL YEAR

### LEGEND

- ZONE A
- ZONE B
- ZONE C
- ZONE D
- ZONE E
- ZONE F
- ZONE H
- ZONE I
- MATCH LINE
- CITY LIMITS



SEE SHEET 2



INDEX MAP

SHEET 3 OF 7

PER SECTION 22508 OF THE STREETS & HIGHWAYS CODE, PARCEL NUMBERS, DESCRIPTIONS AND DIMENSIONS ARE SHOWN ON THE LOS ANGELES COUNTY ASSESSOR'S MAPS.

SEE SHEET 7

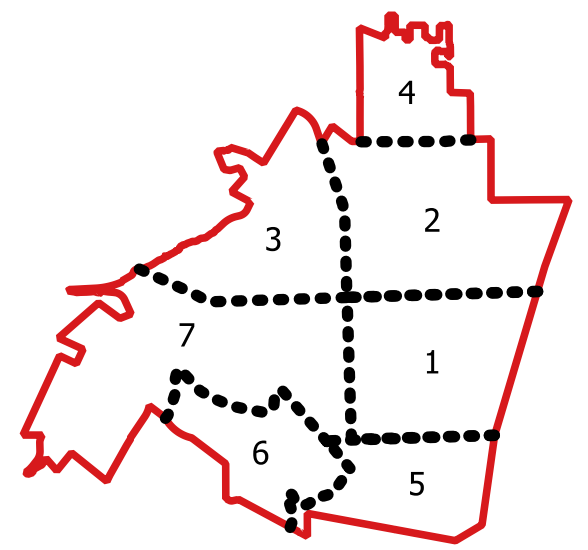
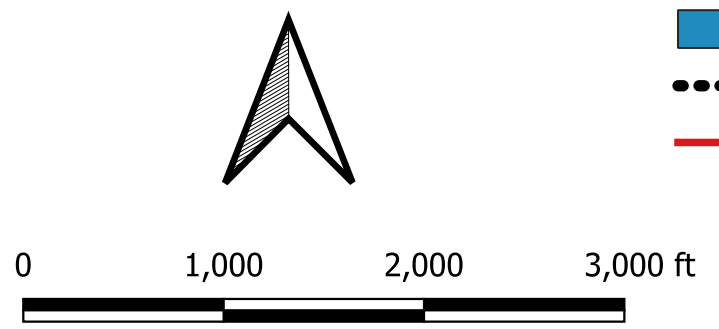
# CITY OF POMONA

## CITYWIDE LANDSCAPING AND STREET LIGHTING MAINTENANCE DISTRICT ASSESSMENT DIAGRAM FOR THE 2026-2027 FISCAL YEAR



**LEGEND**

ZONE A	ZONE E
ZONE B	ZONE F
ZONE C	ZONE H
ZONE D	ZONE I
MATCH LINE	
CITY LIMITS	



INDEX MAP

SHEET 4 OF 7

PER SECTION 22508 OF THE STREETS & HIGHWAYS CODE, PARCEL NUMBERS, DESCRIPTIONS AND DIMENSIONS ARE SHOWN ON THE LOS ANGELES COUNTY ASSESSOR'S MAPS.

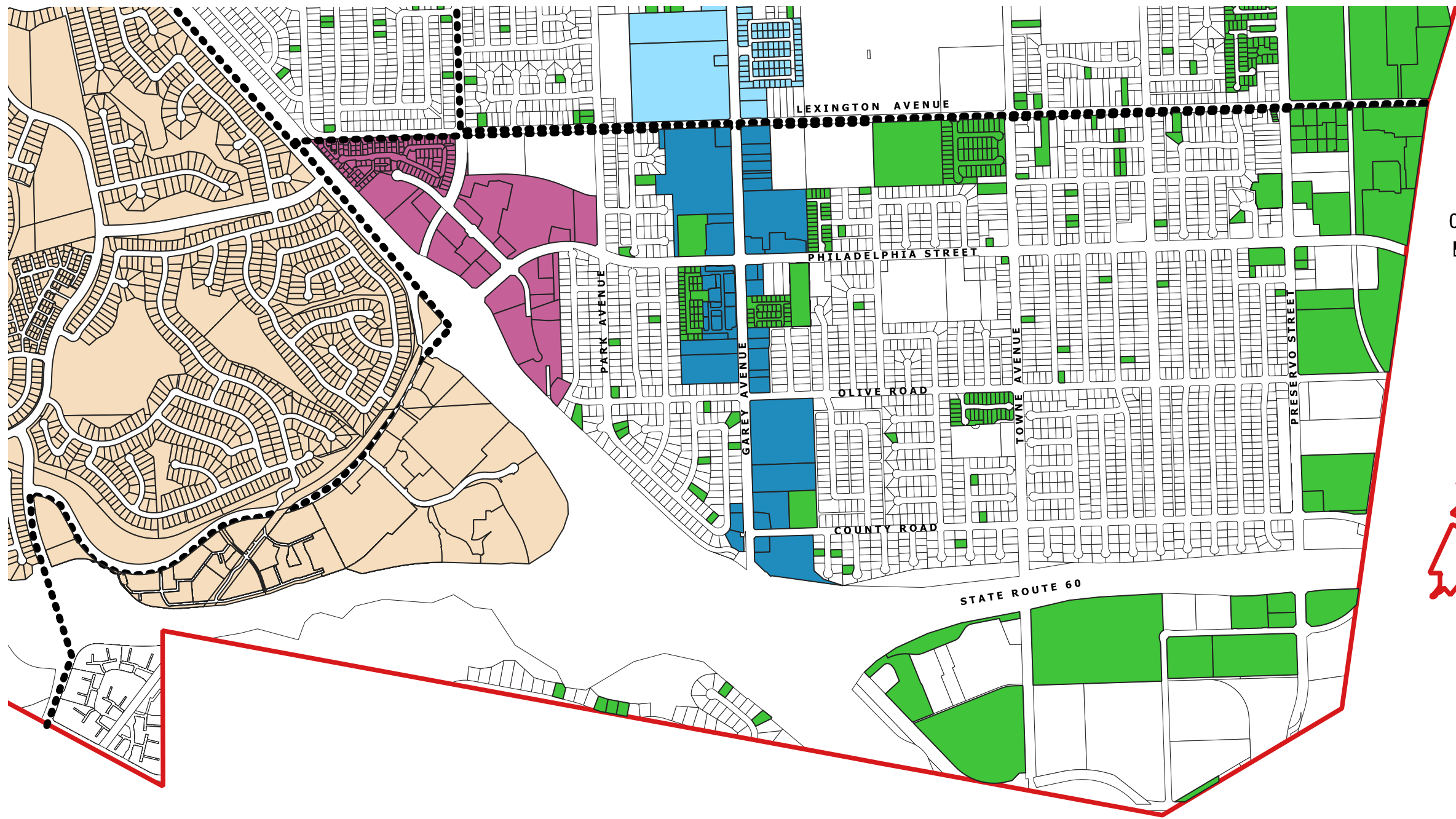
SEE SHEET 2

# CITY OF POMONA

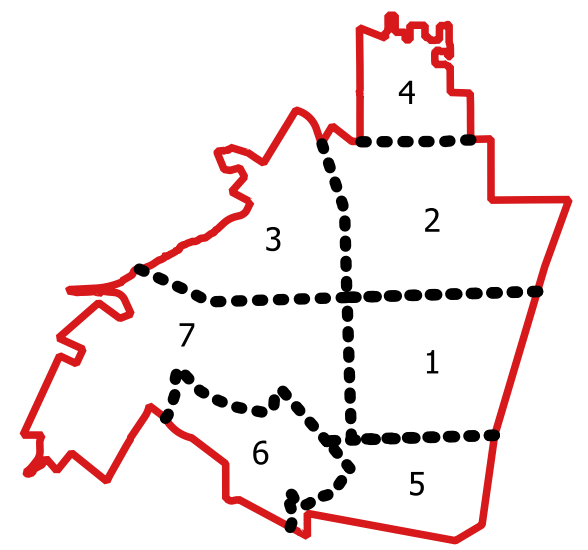
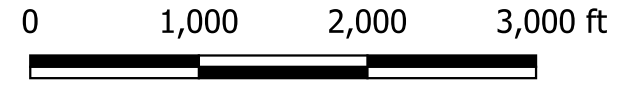
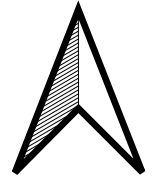
## CITYWIDE LANDSCAPING AND STREET LIGHTING MAINTENANCE DISTRICT ASSESSMENT DIAGRAM FOR THE 2026-2027 FISCAL YEAR

- LEGEND**
- ZONE A
  - ZONE B
  - ZONE C
  - ZONE D
  - ZONE E
  - ZONE F
  - ZONE H
  - ZONE I
  - MATCH LINE
  - CITY LIMITS

SEE SHEET 1



SEE SHEET 6



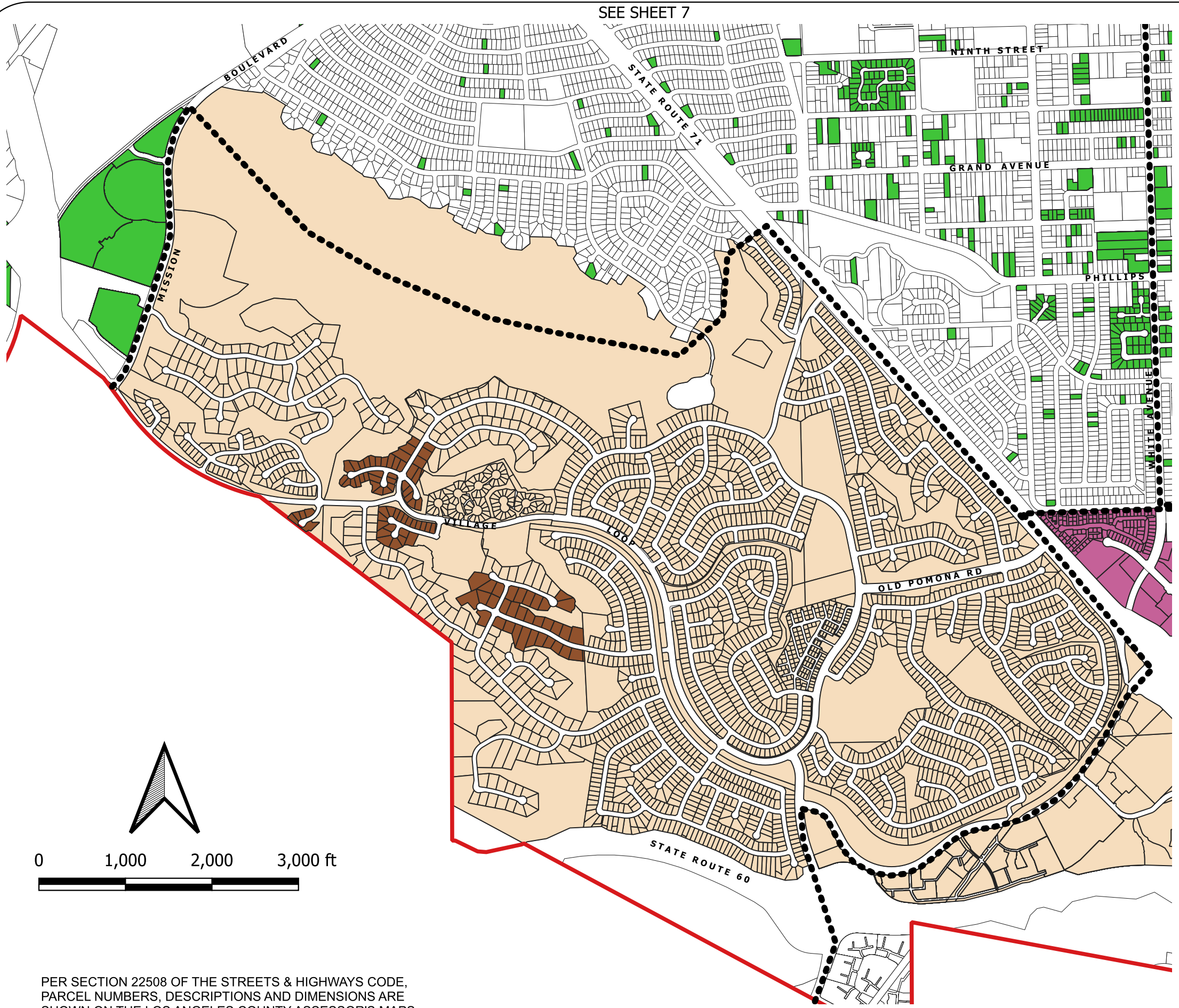
INDEX MAP

SHEET 5 OF 7

PER SECTION 22508 OF THE STREETS & HIGHWAYS CODE, PARCEL NUMBERS, DESCRIPTIONS AND DIMENSIONS ARE SHOWN ON THE LOS ANGELES COUNTY ASSESSOR'S MAPS.

# CITY OF POMONA

## CITYWIDE LANDSCAPING AND STREET LIGHTING MAINTENANCE DISTRICT ASSESSMENT DIAGRAM FOR THE 2026-2027 FISCAL YEAR

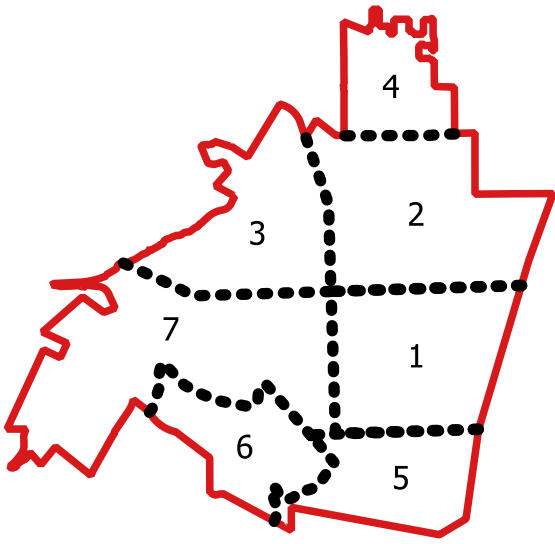


### LEGEND

- ZONE A
- ZONE B
- ZONE C
- ZONE D
- ZONE E
- ZONE F
- ZONE H
- ZONE I
- MATCH LINE
- CITY LIMITS

SEE SHEET 1

SEE SHEET 5



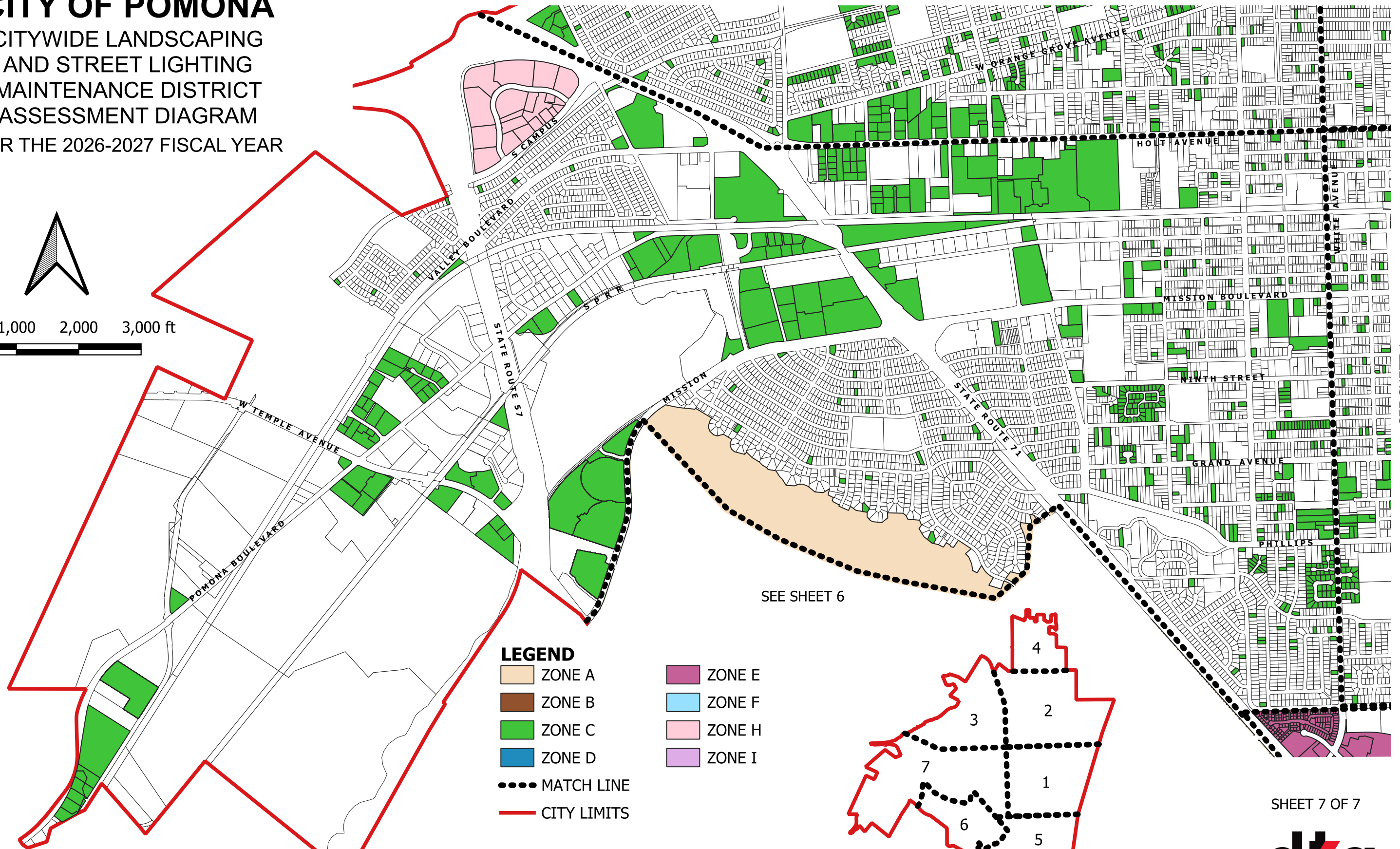
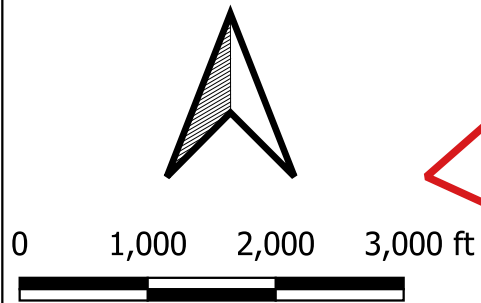
INDEX MAP

PER SECTION 22508 OF THE STREETS & HIGHWAYS CODE, PARCEL NUMBERS, DESCRIPTIONS AND DIMENSIONS ARE SHOWN ON THE LOS ANGELES COUNTY ASSESSOR'S MAPS.

# CITY OF POMONA

## CITYWIDE LANDSCAPING AND STREET LIGHTING MAINTENANCE DISTRICT ASSESSMENT DIAGRAM FOR THE 2026-2027 FISCAL YEAR

SEE SHEET 3

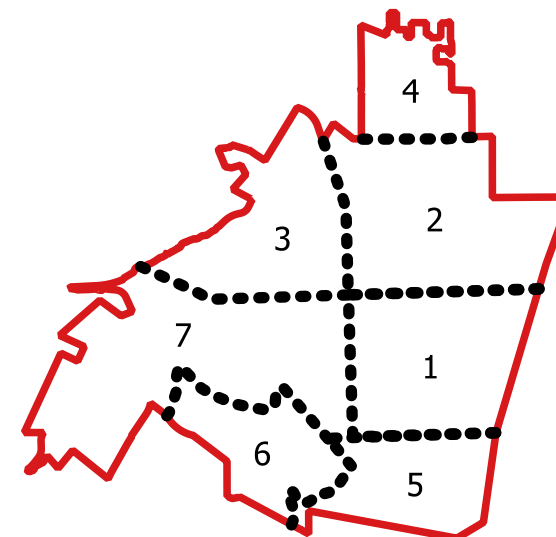


SEE SHEET 1

### LEGEND

- ZONE A
- ZONE B
- ZONE C
- ZONE D
- ZONE E
- ZONE F
- ZONE H
- ZONE I
- MATCH LINE
- CITY LIMITS

SEE SHEET 6




INDEX MAP

PER SECTION 22508 OF THE STREETS & HIGHWAYS CODE, PARCEL NUMBERS, DESCRIPTIONS AND DIMENSIONS ARE SHOWN ON THE LOS ANGELES COUNTY ASSESSOR'S MAPS.

## **APPENDIX B**

City of Pomona  
Street Lighting and Landscaping Maintenance District  
Engineer's Report  
(Fiscal Year 2026-2027)



**ANNEXATIONS**

According to the City, one hundred percent (100%) of the owners of the parcels listed below have given their consent related to the annexation of such parcels into the District and the levy of the annual assessment. In addition, a Notice of Assessment for each of the annexation properties listed below will be recorded with the County Recorder's office.


**Table B-1: FY 2026-2027 Annexations (May 1, 2025, through March 24, 2026)**

Parcel Number	Zone	Land Use	Acres	Dwelling Units	EDUs	Property Address
8357-014-024	C	MFR	0.165	0	1.00	550 CURRIER ST
8321-022-001	C	SFR	0.319	1	1.00	1094 MURRAY AVE
8348-018-032	C	SFR	0.140	1	1.00	1320 2ND ST
8340-015-016	C	SFR	0.090	1	1.00	840 WHITE AVE
8344-015-023	C	SFR	0.154	1	1.00	1829 WHITE AVE
8331-014-019	C	SFR	0.163	1	1.00	724 CHADWICK CT
8333-018-008	C	SFR	0.180	1	1.00	1051 LOCUST ST
8320-022-003	C	SFR	0.143	1	1.00	1129 ALVARADO ST
8335-014-053	C	MFR	1.440	0	8.64	692 E 4TH ST
8317-034-003	C	SFR	0.170	1	1.00	2381 SAN ANTONIO AVE
8340-021-002	C	SFR	0.138	1	1.00	616 TEXAS ST
8349-018-030	C	SFR	0.154	1	1.00	1444 9TH ST
8337-003-025	C	SFR	0.148	1	1.00	531 KINGSLEY AVE
8331-019-021	C	SFR	0.174	1	1.00	2548 CITRON PL
8360-005-005	C	SFR	0.290	1	1.00	1117 DOUGLASS DR
8318-003-001	C	SFR	0.149	1	1.00	2072 PALMGROVE AVE
8329-002-038	C	SFR	0.169	1	1.00	2017 TITUS AVE
8365-018-030	C	SFR	0.260	1	1.00	2133 RAVENSWOOD WAY
8349-007-047	C	SFR	0.212	1	1.00	1689 9TH ST
8319-001-033	C	SFR	0.236	1	1.00	977 SOMERSET AVE
8323-029-015	C	MFR	0.207	0	1.24	1422 KINGSLEY AVE
8326-003-022	C	SFR	0.149	1	1.00	755 MONTEREY AVE
8320-029-011	C	MFR	0.218	0	1.31	1195 KINGSLEY AVE
8330-013-045	C	MFR	0.501	0	3.01	3200-3214 RIVERSIDE DR
8705-020-032	C	SFR	0.136	1	1.00	1715 WRIGHT ST
8354-023-006	C	SFR	0.502	1	1.00	2354 LAUREL AVE
8354-018-007	C	COM	0.767	0	4.60	2145 MURCHISON AVE
8357-003-110	C	SFR	0.326	1	1.00	1256 ORANGE GROVE AVE
8357-007-056	C	SFR	0.162	1	1.00	893 LAUREL AVE
8354-014-003	C	SFR	0.134	1	1.00	2232 ACADEMY AVE

Parcel Number	Zone	Land Use	Acres	Dwelling Units	EDUs	Property Address
8327-013-009	C	SFR	0.500	1	1.00	1257 9TH ST
8349-016-063	C	SFR	0.665	1	1.00	784 BUENA VISTA AVE
8705-026-009	C	SFR	0.255	1	1.00	1722 PHILLIPS DR
8354-025-012	C	SFR	0.247	1	1.00	970 LILAC PL
8357-015-021	C	SFR	0.187	1	1.00	1230 LAUREL AVE
8359-008-011	C	SFR	0.168	1	1.00	230 ALISO ST
8355-015-011	C	SFR	0.168	1	1.00	2013 ORANGE GROVE AVE
8319-022-010	C	SFR	0.213	1	1.00	1458 SCOTT AVE
8367-027-007	C	SFR	0.144	1	1.00	2920 HUSTON ST
8365-003-032	C	SFR	0.182	1	1.00	577 MEADOW LN
8365-003-065	C	SFR	0.196	1	1.00	569 MEADOW LN
8359-013-017	C	SFR	0.147	1	1.00	262 WILART PL
8328-018-014	C	SFR	0.153	1	1.00	1815 NORVAL ST
8360-002-025	C	SFR	0.166	1	1.00	740 VAL VISTA ST
8340-019-020	C	SFR	0.183	1	1.00	674 ILLINOIS ST
8344-021-005	C	SFR	0.553	1	1.00	312 FRANKLIN AVE
8336-017-004	C	SFR	0.157	1	1.00	677 GIBBS ST
8357-014-029	C	SFR	0.238	1	1.00	608 CURRIER ST
8344-018-032	C	SFR	0.156	1	1.00	1883 BOYD PL
8318-024-042	C	SFR	0.173	1	1.00	1985 MOUNTAIN AVE
8317-032-041	C	SFR	0.141	1	1.00	2119 RAMSEY WAY
8341-002-019	C	COM	0.355	0	2.13	667 2ND ST
8339-015-021	C	SFR	0.202	1	1.00	281 JEFFERSON AVE
8710-004-029	C	SFR	0.102	1	1.00	2755-2757 KELLOG PARK DR
8343-011-009	C	MFR	0.168	0	1.01	1468 HAMILTON BLVD
8343-022-029	C	SFR	0.151	1	1.00	1558 WATERS AVE
8349-016-054	C	SFR	0.129	1	1.00	1265 9TH ST
8348-018-023	C	IND	0.132	0	1.00	240 OAK AVE
8344-035-015	C	SFR	0.164	1	1.00	2468 PARK AVE
8343-022-017	C	SFR	0.215	1	1.00	1011 FREMONT ST
8355-006-002	C	SFR	0.233	1	1.00	1856 GLENPARK ST
8341-023-031	C	SFR	0.149	1	1.00	410 12TH ST

# **APPENDIX C**

City of Pomona  
Street Lighting and Landscaping Maintenance District  
Engineer's Report  
(Fiscal Year 2026-2027)



# **ASSESSMENT ROLL**

**City of Pomona  
Street Lighting and Landscaping  
Maintenance District  
Fiscal Year 2026-2027**

<u>Zone</u>	<u>Assessor's Parcel Number</u>	<u>Land Use</u>	<u>Acres</u>	<u>Frontage</u>	<u>Dwelling Units</u>	<u>Equivalent Dwelling Units</u>	<u>Assessment Amount</u>
<u>Zone A</u>							
Zone A	8704-005-001	SFR	0.0000	0.00	1	1.00	\$277.81
Zone A	8704-005-002	SFR	0.0000	0.00	1	1.00	\$277.81
Zone A	8704-005-003	SFR	0.0000	0.00	1	1.00	\$277.81
Zone A	8704-005-004	SFR	0.0000	0.00	1	1.00	\$277.81
Zone A	8704-005-005	SFR	0.0000	0.00	1	1.00	\$277.81
Zone A	8704-005-006	SFR	0.0000	0.00	1	1.00	\$277.81
Zone A	8704-005-007	SFR	0.0000	0.00	1	1.00	\$277.81
Zone A	8704-005-008	SFR	0.0000	0.00	1	1.00	\$277.81
Zone A	8704-005-009	SFR	0.0000	0.00	1	1.00	\$277.81
Zone A	8704-005-010	SFR	0.0000	0.00	1	1.00	\$277.81
Zone A	8704-005-011	SFR	0.0000	0.00	1	1.00	\$277.81
Zone A	8704-005-012	SFR	0.0000	0.00	1	1.00	\$277.81
Zone A	8704-005-013	SFR	0.0000	0.00	1	1.00	\$277.81
Zone A	8704-005-014	SFR	0.0000	0.00	1	1.00	\$277.81
Zone A	8704-005-015	SFR	0.0000	0.00	1	1.00	\$277.81
Zone A	8704-005-016	SFR	0.0000	0.00	1	1.00	\$277.81
Zone A	8704-005-017	SFR	0.0000	0.00	1	1.00	\$277.81
Zone A	8704-005-018	SFR	0.0000	0.00	1	1.00	\$277.81
Zone A	8704-005-019	SFR	0.0000	0.00	1	1.00	\$277.81
Zone A	8704-005-020	SFR	0.0000	0.00	1	1.00	\$277.81
Zone A	8704-005-021	SFR	0.0000	0.00	1	1.00	\$277.81
Zone A	8704-005-022	SFR	0.0000	0.00	1	1.00	\$277.81
Zone A	8704-005-023	SFR	0.0000	0.00	1	1.00	\$277.81
Zone A	8704-005-024	SFR	0.0000	0.00	1	1.00	\$277.81
Zone A	8704-005-025	SFR	0.0000	0.00	1	1.00	\$277.81
Zone A	8704-005-026	SFR	0.0000	0.00	1	1.00	\$277.81
Zone A	8704-005-027	SFR	0.0000	0.00	1	1.00	\$277.81
Zone A	8704-005-028	SFR	0.0000	0.00	1	1.00	\$277.81
Zone A	8704-005-029	SFR	0.0000	0.00	1	1.00	\$277.81
Zone A	8704-005-030	SFR	0.0000	0.00	1	1.00	\$277.81
Zone A	8704-005-031	SFR	0.0000	0.00	1	1.00	\$277.81
Zone A	8704-005-032	SFR	0.0000	0.00	1	1.00	\$277.81
Zone A	8704-005-033	SFR	0.0000	0.00	1	1.00	\$277.81
Zone A	8704-005-034	SFR	0.0000	0.00	1	1.00	\$277.81
Zone A	8704-005-035	SFR	0.0000	0.00	1	1.00	\$277.81
Zone A	8704-005-036	SFR	0.0000	0.00	1	1.00	\$277.81
Zone A	8704-005-037	SFR	0.0000	0.00	1	1.00	\$277.81
Zone A	8704-005-038	SFR	0.0000	0.00	1	1.00	\$277.81
Zone A	8704-005-039	SFR	0.0000	0.00	1	1.00	\$277.81
Zone A	8704-005-040	SFR	0.0000	0.00	1	1.00	\$277.81
Zone A	8704-005-041	SFR	0.0000	0.00	1	1.00	\$277.81
Zone A	8704-005-042	SFR	0.0000	0.00	1	1.00	\$277.81
Zone A	8704-005-043	SFR	0.0000	0.00	1	1.00	\$277.81
Zone A	8704-005-044	SFR	0.0000	0.00	1	1.00	\$277.81
Zone A	8704-005-045	SFR	0.0000	0.00	1	1.00	\$277.81
Zone A	8704-005-046	SFR	0.0000	0.00	1	1.00	\$277.81
Zone A	8704-005-047	SFR	0.0000	0.00	1	1.00	\$277.81
Zone A	8704-005-048	SFR	0.0000	0.00	1	1.00	\$277.81
Zone A	8704-005-049	SFR	0.0000	0.00	1	1.00	\$277.81

**City of Pomona  
Street Lighting and Landscaping  
Maintenance District  
Fiscal Year 2026-2027**

<u>Zone</u>	<u>Assessor's Parcel Number</u>	<u>Land Use</u>	<u>Acres</u>	<u>Frontage</u>	<u>Dwelling Units</u>	<u>Equivalent Dwelling Units</u>	<u>Assessment Amount</u>
Zone A	8704-005-050	SFR	0.0000	0.00	1	1.00	\$277.81
Zone A	8704-005-051	SFR	0.0000	0.00	1	1.00	\$277.81
Zone A	8704-005-052	SFR	0.0000	0.00	1	1.00	\$277.81
Zone A	8704-005-053	SFR	0.0000	0.00	1	1.00	\$277.81
Zone A	8704-005-054	SFR	0.0000	0.00	1	1.00	\$277.81
Zone A	8704-005-055	SFR	0.0000	0.00	1	1.00	\$277.81
Zone A	8704-005-056	SFR	0.0000	0.00	1	1.00	\$277.81
Zone A	8704-005-057	SFR	0.0000	0.00	1	1.00	\$277.81
Zone A	8704-006-001	SFR	0.0000	0.00	1	1.00	\$277.81
Zone A	8704-006-002	SFR	0.0000	0.00	1	1.00	\$277.81
Zone A	8704-006-003	SFR	0.0000	0.00	1	1.00	\$277.81
Zone A	8704-006-004	SFR	0.0000	0.00	1	1.00	\$277.81
Zone A	8704-006-005	SFR	0.0000	0.00	1	1.00	\$277.81
Zone A	8704-006-006	SFR	0.0000	0.00	1	1.00	\$277.81
Zone A	8704-006-007	SFR	0.0000	0.00	1	1.00	\$277.81
Zone A	8704-006-008	SFR	0.0000	0.00	1	1.00	\$277.81
Zone A	8704-006-009	SFR	0.0000	0.00	1	1.00	\$277.81
Zone A	8704-006-010	SFR	0.0000	0.00	1	1.00	\$277.81
Zone A	8704-006-011	SFR	0.0000	0.00	1	1.00	\$277.81
Zone A	8704-006-012	SFR	0.0000	0.00	1	1.00	\$277.81
Zone A	8704-006-013	SFR	0.0000	0.00	1	1.00	\$277.81
Zone A	8704-006-014	SFR	0.0000	0.00	1	1.00	\$277.81
Zone A	8704-006-015	SFR	0.0000	0.00	1	1.00	\$277.81
Zone A	8704-006-016	SFR	0.0000	0.00	1	1.00	\$277.81
Zone A	8704-006-017	SFR	0.0000	0.00	1	1.00	\$277.81
Zone A	8704-006-018	SFR	0.0000	0.00	1	1.00	\$277.81
Zone A	8704-006-019	SFR	0.0000	0.00	1	1.00	\$277.81
Zone A	8704-006-020	SFR	0.0000	0.00	1	1.00	\$277.81
Zone A	8704-006-021	SFR	0.0000	0.00	1	1.00	\$277.81
Zone A	8704-006-022	SFR	0.0000	0.00	1	1.00	\$277.81
Zone A	8704-006-023	SFR	0.0000	0.00	1	1.00	\$277.81
Zone A	8704-006-024	SFR	0.0000	0.00	1	1.00	\$277.81
Zone A	8704-006-025	SFR	0.0000	0.00	1	1.00	\$277.81
Zone A	8704-006-026	SFR	0.0000	0.00	1	1.00	\$277.81
Zone A	8704-006-027	SFR	0.0000	0.00	1	1.00	\$277.81
Zone A	8704-006-028	SFR	0.0000	0.00	1	1.00	\$277.81
Zone A	8704-006-029	SFR	0.0000	0.00	1	1.00	\$277.81
Zone A	8704-006-030	SFR	0.0000	0.00	1	1.00	\$277.81
Zone A	8704-006-031	SFR	0.0000	0.00	1	1.00	\$277.81
Zone A	8704-006-032	SFR	0.0000	0.00	1	1.00	\$277.81
Zone A	8704-006-033	SFR	0.0000	0.00	1	1.00	\$277.81
Zone A	8704-006-034	SFR	0.0000	0.00	1	1.00	\$277.81
Zone A	8704-006-035	SFR	0.0000	0.00	1	1.00	\$277.81
Zone A	8704-006-036	SFR	0.0000	0.00	1	1.00	\$277.81
Zone A	8704-006-037	SFR	0.0000	0.00	1	1.00	\$277.81
Zone A	8704-006-038	SFR	0.0000	0.00	1	1.00	\$277.81
Zone A	8704-006-039	SFR	0.0000	0.00	1	1.00	\$277.81
Zone A	8704-006-040	SFR	0.0000	0.00	1	1.00	\$277.81
Zone A	8704-006-041	SFR	0.0000	0.00	1	1.00	\$277.81
Zone A	8704-006-042	SFR	0.0000	0.00	1	1.00	\$277.81
Zone A	8704-006-043	SFR	0.0000	0.00	1	1.00	\$277.81
Zone A	8704-006-044	SFR	0.0000	0.00	1	1.00	\$277.81

**City of Pomona  
Street Lighting and Landscaping  
Maintenance District  
Fiscal Year 2026-2027**

<u>Zone</u>	<u>Assessor's Parcel Number</u>	<u>Land Use</u>	<u>Acres</u>	<u>Frontage</u>	<u>Dwelling Units</u>	<u>Equivalent Dwelling Units</u>	<u>Assessment Amount</u>
Zone A	8704-006-045	SFR	0.0000	0.00	1	1.00	\$277.81
Zone A	8704-006-046	SFR	0.0000	0.00	1	1.00	\$277.81
Zone A	8704-006-047	SFR	0.0000	0.00	1	1.00	\$277.81
Zone A	8704-007-001	SFR	0.0000	0.00	1	1.00	\$277.81
Zone A	8704-007-002	SFR	0.0000	0.00	1	1.00	\$277.81
Zone A	8704-007-003	SFR	0.0000	0.00	1	1.00	\$277.81
Zone A	8704-007-004	SFR	0.0000	0.00	1	1.00	\$277.81
Zone A	8704-007-005	SFR	0.0000	0.00	1	1.00	\$277.81
Zone A	8704-007-006	SFR	0.0000	0.00	1	1.00	\$277.81
Zone A	8704-007-007	SFR	0.0000	0.00	1	1.00	\$277.81
Zone A	8704-007-008	SFR	0.0000	0.00	1	1.00	\$277.81
Zone A	8704-007-009	SFR	0.0000	0.00	1	1.00	\$277.81
Zone A	8704-007-010	SFR	0.0000	0.00	1	1.00	\$277.81
Zone A	8704-007-011	SFR	0.0000	0.00	1	1.00	\$277.81
Zone A	8704-007-012	SFR	0.0000	0.00	1	1.00	\$277.81
Zone A	8704-007-013	SFR	0.0000	0.00	1	1.00	\$277.81
Zone A	8704-007-014	SFR	0.0000	0.00	1	1.00	\$277.81
Zone A	8704-007-015	SFR	0.0000	0.00	1	1.00	\$277.81
Zone A	8704-007-016	SFR	0.0000	0.00	1	1.00	\$277.81
Zone A	8704-007-017	SFR	0.0000	0.00	1	1.00	\$277.81
Zone A	8704-007-018	SFR	0.0000	0.00	1	1.00	\$277.81
Zone A	8704-007-019	SFR	0.0000	0.00	1	1.00	\$277.81
Zone A	8704-007-020	SFR	0.0000	0.00	1	1.00	\$277.81
Zone A	8704-007-021	SFR	0.0000	0.00	1	1.00	\$277.81
Zone A	8704-007-022	SFR	0.0000	0.00	1	1.00	\$277.81
Zone A	8704-007-023	SFR	0.0000	0.00	1	1.00	\$277.81
Zone A	8704-007-024	SFR	0.0000	0.00	1	1.00	\$277.81
Zone A	8704-007-025	SFR	0.0000	0.00	1	1.00	\$277.81
Zone A	8704-007-026	SFR	0.0000	0.00	1	1.00	\$277.81
Zone A	8704-007-027	SFR	0.0000	0.00	1	1.00	\$277.81
Zone A	8704-007-028	SFR	0.0000	0.00	1	1.00	\$277.81
Zone A	8704-007-029	SFR	0.0000	0.00	1	1.00	\$277.81
Zone A	8704-007-030	SFR	0.0000	0.00	1	1.00	\$277.81
Zone A	8704-007-031	SFR	0.0000	0.00	1	1.00	\$277.81
Zone A	8704-007-032	SFR	0.0000	0.00	1	1.00	\$277.81
Zone A	8704-007-033	SFR	0.0000	0.00	1	1.00	\$277.81
Zone A	8704-007-034	SFR	0.0000	0.00	1	1.00	\$277.81
Zone A	8704-007-035	SFR	0.0000	0.00	1	1.00	\$277.81
Zone A	8704-007-036	SFR	0.0000	0.00	1	1.00	\$277.81
Zone A	8704-007-037	SFR	0.0000	0.00	1	1.00	\$277.81
Zone A	8704-007-038	SFR	0.0000	0.00	1	1.00	\$277.81
Zone A	8704-007-039	SFR	0.0000	0.00	1	1.00	\$277.81
Zone A	8704-007-040	SFR	0.0000	0.00	1	1.00	\$277.81
Zone A	8704-007-041	SFR	0.0000	0.00	1	1.00	\$277.81
Zone A	8704-007-042	SFR	0.0000	0.00	1	1.00	\$277.81
Zone A	8704-007-043	SFR	0.0000	0.00	1	1.00	\$277.81
Zone A	8704-007-044	SFR	0.0000	0.00	1	1.00	\$277.81
Zone A	8704-007-045	SFR	0.0000	0.00	1	1.00	\$277.81
Zone A	8704-007-046	SFR	0.0000	0.00	1	1.00	\$277.81
Zone A	8704-007-047	SFR	0.0000	0.00	1	1.00	\$277.81
Zone A	8704-008-001	SFR	0.0000	0.00	1	1.00	\$277.81
Zone A	8704-008-002	SFR	0.0000	0.00	1	1.00	\$277.81

**City of Pomona  
Street Lighting and Landscaping  
Maintenance District  
Fiscal Year 2026-2027**

<u>Zone</u>	<u>Assessor's Parcel Number</u>	<u>Land Use</u>	<u>Acres</u>	<u>Frontage</u>	<u>Dwelling Units</u>	<u>Equivalent Dwelling Units</u>	<u>Assessment Amount</u>
Zone A	8704-008-003	SFR	0.0000	0.00	1	1.00	\$277.81
Zone A	8704-008-004	SFR	0.0000	0.00	1	1.00	\$277.81
Zone A	8704-008-005	SFR	0.0000	0.00	1	1.00	\$277.81
Zone A	8704-008-006	SFR	0.0000	0.00	1	1.00	\$277.81
Zone A	8704-008-007	SFR	0.0000	0.00	1	1.00	\$277.81
Zone A	8704-008-008	SFR	0.0000	0.00	1	1.00	\$277.81
Zone A	8704-008-009	SFR	0.0000	0.00	1	1.00	\$277.81
Zone A	8704-008-010	SFR	0.0000	0.00	1	1.00	\$277.81
Zone A	8704-008-011	SFR	0.0000	0.00	1	1.00	\$277.81
Zone A	8704-008-012	SFR	0.0000	0.00	1	1.00	\$277.81
Zone A	8704-008-013	SFR	0.0000	0.00	1	1.00	\$277.81
Zone A	8704-008-014	SFR	0.0000	0.00	1	1.00	\$277.81
Zone A	8704-008-015	SFR	0.0000	0.00	1	1.00	\$277.81
Zone A	8704-008-016	SFR	0.0000	0.00	1	1.00	\$277.81
Zone A	8704-008-017	SFR	0.0000	0.00	1	1.00	\$277.81
Zone A	8704-008-018	SFR	0.0000	0.00	1	1.00	\$277.81
Zone A	8704-008-019	SFR	0.0000	0.00	1	1.00	\$277.81
Zone A	8704-008-020	SFR	0.0000	0.00	1	1.00	\$277.81
Zone A	8704-008-021	SFR	0.0000	0.00	1	1.00	\$277.81
Zone A	8704-008-022	SFR	0.0000	0.00	1	1.00	\$277.81
Zone A	8704-008-023	SFR	0.0000	0.00	1	1.00	\$277.81
Zone A	8704-008-024	SFR	0.0000	0.00	1	1.00	\$277.81
Zone A	8704-008-025	SFR	0.0000	0.00	1	1.00	\$277.81
Zone A	8704-008-026	SFR	0.0000	0.00	1	1.00	\$277.81
Zone A	8704-008-027	SFR	0.0000	0.00	1	1.00	\$277.81
Zone A	8704-008-028	SFR	0.0000	0.00	1	1.00	\$277.81
Zone A	8704-008-029	SFR	0.0000	0.00	1	1.00	\$277.81
Zone A	8704-008-030	SFR	0.0000	0.00	1	1.00	\$277.81
Zone A	8704-008-031	SFR	0.0000	0.00	1	1.00	\$277.81
Zone A	8704-008-032	SFR	0.0000	0.00	1	1.00	\$277.81
Zone A	8704-008-033	SFR	0.0000	0.00	1	1.00	\$277.81
Zone A	8704-008-034	SFR	0.0000	0.00	1	1.00	\$277.81
Zone A	8704-008-035	SFR	0.0000	0.00	1	1.00	\$277.81
Zone A	8704-008-036	SFR	0.0000	0.00	1	1.00	\$277.81
Zone A	8704-008-037	SFR	0.0000	0.00	1	1.00	\$277.81
Zone A	8704-008-038	SFR	0.0000	0.00	1	1.00	\$277.81
Zone A	8704-008-039	SFR	0.0000	0.00	1	1.00	\$277.81
Zone A	8704-008-040	SFR	0.0000	0.00	1	1.00	\$277.81
Zone A	8704-008-041	SFR	0.0000	0.00	1	1.00	\$277.81
Zone A	8704-008-042	SFR	0.0000	0.00	1	1.00	\$277.81
Zone A	8704-008-043	SFR	0.0000	0.00	1	1.00	\$277.81
Zone A	8704-008-044	SFR	0.0000	0.00	1	1.00	\$277.81
Zone A	8704-008-045	SFR	0.0000	0.00	1	1.00	\$277.81
Zone A	8704-008-046	SFR	0.0000	0.00	1	1.00	\$277.81
Zone A	8704-008-047	SFR	0.0000	0.00	1	1.00	\$277.81
Zone A	8704-009-001	SFR	0.0000	0.00	1	1.00	\$277.81
Zone A	8704-009-003	SFR	0.0000	0.00	1	1.00	\$277.81
Zone A	8704-009-004	SFR	0.0000	0.00	1	1.00	\$277.81
Zone A	8704-009-005	SFR	0.0000	0.00	1	1.00	\$277.81
Zone A	8704-009-006	SFR	0.0000	0.00	1	1.00	\$277.81
Zone A	8704-009-007	SFR	0.0000	0.00	1	1.00	\$277.81
Zone A	8704-009-008	SFR	0.0000	0.00	1	1.00	\$277.81

**City of Pomona  
Street Lighting and Landscaping  
Maintenance District  
Fiscal Year 2026-2027**

<u>Zone</u>	<u>Assessor's Parcel Number</u>	<u>Land Use</u>	<u>Acres</u>	<u>Frontage</u>	<u>Dwelling Units</u>	<u>Equivalent Dwelling Units</u>	<u>Assessment Amount</u>
Zone A	8704-009-009	SFR	0.0000	0.00	1	1.00	\$277.81
Zone A	8704-009-010	SFR	0.0000	0.00	1	1.00	\$277.81
Zone A	8704-009-011	SFR	0.0000	0.00	1	1.00	\$277.81
Zone A	8704-009-012	SFR	0.0000	0.00	1	1.00	\$277.81
Zone A	8704-009-013	SFR	0.0000	0.00	1	1.00	\$277.81
Zone A	8704-009-014	SFR	0.0000	0.00	1	1.00	\$277.81
Zone A	8704-009-015	SFR	0.0000	0.00	1	1.00	\$277.81
Zone A	8704-009-016	SFR	0.0000	0.00	1	1.00	\$277.81
Zone A	8704-009-017	SFR	0.0000	0.00	1	1.00	\$277.81
Zone A	8704-009-018	SFR	0.0000	0.00	1	1.00	\$277.81
Zone A	8704-009-019	SFR	0.0000	0.00	1	1.00	\$277.81
Zone A	8704-009-020	SFR	0.0000	0.00	1	1.00	\$277.81
Zone A	8704-009-021	SFR	0.0000	0.00	1	1.00	\$277.81
Zone A	8704-009-022	SFR	0.0000	0.00	1	1.00	\$277.81
Zone A	8704-009-023	SFR	0.0000	0.00	1	1.00	\$277.81
Zone A	8704-009-024	SFR	0.0000	0.00	1	1.00	\$277.81
Zone A	8704-009-025	SFR	0.0000	0.00	1	1.00	\$277.81
Zone A	8704-009-026	SFR	0.0000	0.00	1	1.00	\$277.81
Zone A	8704-009-027	SFR	0.0000	0.00	1	1.00	\$277.81
Zone A	8704-009-028	SFR	0.0000	0.00	1	1.00	\$277.81
Zone A	8704-009-029	SFR	0.0000	0.00	1	1.00	\$277.81
Zone A	8704-009-030	SFR	0.0000	0.00	1	1.00	\$277.81
Zone A	8704-009-031	SFR	0.0000	0.00	1	1.00	\$277.81
Zone A	8704-009-032	SFR	0.0000	0.00	1	1.00	\$277.81
Zone A	8704-009-033	SFR	0.0000	0.00	1	1.00	\$277.81
Zone A	8704-009-034	SFR	0.0000	0.00	1	1.00	\$277.81
Zone A	8704-009-035	SFR	0.0000	0.00	1	1.00	\$277.81
Zone A	8704-009-036	SFR	0.0000	0.00	1	1.00	\$277.81
Zone A	8704-009-037	SFR	0.0000	0.00	1	1.00	\$277.81
Zone A	8704-009-038	SFR	0.0000	0.00	1	1.00	\$277.81
Zone A	8704-009-039	SFR	0.0000	0.00	1	1.00	\$277.81
Zone A	8704-009-040	SFR	0.0000	0.00	1	1.00	\$277.81
Zone A	8704-009-041	SFR	0.0000	0.00	1	1.00	\$277.81
Zone A	8704-009-042	SFR	0.0000	0.00	1	1.00	\$277.81
Zone A	8704-009-043	SFR	0.0000	0.00	1	1.00	\$277.81
Zone A	8704-009-044	SFR	0.0000	0.00	1	1.00	\$277.81
Zone A	8704-009-045	SFR	0.0000	0.00	1	1.00	\$277.81
Zone A	8704-009-046	SFR	0.0000	0.00	1	1.00	\$277.81
Zone A	8704-009-047	SFR	0.0000	0.00	1	1.00	\$277.81
Zone A	8704-009-048	SFR	0.0000	0.00	1	1.00	\$277.81
Zone A	8704-009-049	SFR	0.0000	0.00	1	1.00	\$277.81
Zone A	8704-009-050	SFR	0.0000	0.00	1	1.00	\$277.81
Zone A	8704-009-055	SFR	0.0000	0.00	1	1.00	\$277.81
Zone A	8704-009-056	SFR	0.0000	0.00	1	1.00	\$277.81
Zone A	8704-009-057	SFR	0.0000	0.00	1	1.00	\$277.81
Zone A	8704-009-058	SFR	0.0000	0.00	1	1.00	\$277.81
Zone A	8704-009-059	SFR	0.0000	0.00	1	1.00	\$277.81
Zone A	8704-009-060	SFR	0.0000	0.00	1	1.00	\$277.81
Zone A	8704-009-061	SFR	0.0000	0.00	1	1.00	\$277.81
Zone A	8704-009-062	SFR	0.0000	0.00	1	1.00	\$277.81
Zone A	8704-009-063	SFR	0.0000	0.00	1	1.00	\$277.81
Zone A	8704-009-064	SFR	0.0000	0.00	1	1.00	\$277.81

**City of Pomona  
Street Lighting and Landscaping  
Maintenance District  
Fiscal Year 2026-2027**

<u>Zone</u>	<u>Assessor's Parcel Number</u>	<u>Land Use</u>	<u>Acres</u>	<u>Frontage</u>	<u>Dwelling Units</u>	<u>Equivalent Dwelling Units</u>	<u>Assessment Amount</u>
Zone A	8704-009-065	SFR	0.0000	0.00	1	1.00	\$277.81
Zone A	8704-009-066	SFR	0.0000	0.00	1	1.00	\$277.81
Zone A	8704-009-067	SFR	0.0000	0.00	1	1.00	\$277.81
Zone A	8704-009-068	SFR	0.0000	0.00	1	1.00	\$277.81
Zone A	8704-010-001	SFR	0.0000	0.00	1	1.00	\$277.81
Zone A	8704-010-002	SFR	0.0000	0.00	1	1.00	\$277.81
Zone A	8704-010-003	SFR	0.0000	0.00	1	1.00	\$277.81
Zone A	8704-010-004	SFR	0.0000	0.00	1	1.00	\$277.81
Zone A	8704-010-005	SFR	0.0000	0.00	1	1.00	\$277.81
Zone A	8704-010-006	SFR	0.0000	0.00	1	1.00	\$277.81
Zone A	8704-010-007	SFR	0.0000	0.00	1	1.00	\$277.81
Zone A	8704-010-008	SFR	0.0000	0.00	1	1.00	\$277.81
Zone A	8704-010-009	SFR	0.0000	0.00	1	1.00	\$277.81
Zone A	8704-010-010	SFR	0.0000	0.00	1	1.00	\$277.81
Zone A	8704-010-011	SFR	0.0000	0.00	1	1.00	\$277.81
Zone A	8704-010-012	SFR	0.0000	0.00	1	1.00	\$277.81
Zone A	8704-010-013	SFR	0.0000	0.00	1	1.00	\$277.81
Zone A	8704-010-014	SFR	0.0000	0.00	1	1.00	\$277.81
Zone A	8704-010-015	SFR	0.0000	0.00	1	1.00	\$277.81
Zone A	8704-010-016	SFR	0.0000	0.00	1	1.00	\$277.81
Zone A	8704-010-017	SFR	0.0000	0.00	1	1.00	\$277.81
Zone A	8704-010-018	SFR	0.0000	0.00	1	1.00	\$277.81
Zone A	8704-010-019	SFR	0.0000	0.00	1	1.00	\$277.81
Zone A	8704-010-020	SFR	0.0000	0.00	1	1.00	\$277.81
Zone A	8704-010-021	SFR	0.0000	0.00	1	1.00	\$277.81
Zone A	8704-010-022	SFR	0.0000	0.00	1	1.00	\$277.81
Zone A	8704-010-023	SFR	0.0000	0.00	1	1.00	\$277.81
Zone A	8704-010-024	SFR	0.0000	0.00	1	1.00	\$277.81
Zone A	8704-010-025	SFR	0.0000	0.00	1	1.00	\$277.81
Zone A	8704-010-026	SFR	0.0000	0.00	1	1.00	\$277.81
Zone A	8704-010-027	SFR	0.0000	0.00	1	1.00	\$277.81
Zone A	8704-010-028	SFR	0.0000	0.00	1	1.00	\$277.81
Zone A	8704-010-029	SFR	0.0000	0.00	1	1.00	\$277.81
Zone A	8704-010-030	SFR	0.0000	0.00	1	1.00	\$277.81
Zone A	8704-010-031	SFR	0.0000	0.00	1	1.00	\$277.81
Zone A	8704-010-032	SFR	0.0000	0.00	1	1.00	\$277.81
Zone A	8704-010-033	SFR	0.0000	0.00	1	1.00	\$277.81
Zone A	8704-010-034	SFR	0.0000	0.00	1	1.00	\$277.81
Zone A	8704-011-001	SFR	0.0000	0.00	1	1.00	\$277.81
Zone A	8704-011-002	SFR	0.0000	0.00	1	1.00	\$277.81
Zone A	8704-011-003	SFR	0.0000	0.00	1	1.00	\$277.81
Zone A	8704-011-004	SFR	0.0000	0.00	1	1.00	\$277.81
Zone A	8704-011-005	SFR	0.0000	0.00	1	1.00	\$277.81
Zone A	8704-011-006	SFR	0.0000	0.00	1	1.00	\$277.81
Zone A	8704-011-008	SFR	0.0000	0.00	1	1.00	\$277.81
Zone A	8704-011-009	SFR	0.0000	0.00	1	1.00	\$277.81
Zone A	8704-011-010	SFR	0.0000	0.00	1	1.00	\$277.81
Zone A	8704-011-011	SFR	0.0000	0.00	1	1.00	\$277.81
Zone A	8704-011-012	SFR	0.0000	0.00	1	1.00	\$277.81
Zone A	8704-011-013	SFR	0.0000	0.00	1	1.00	\$277.81
Zone A	8704-011-014	SFR	0.0000	0.00	1	1.00	\$277.81
Zone A	8704-011-016	SFR	0.0000	0.00	1	1.00	\$277.81

**City of Pomona  
Street Lighting and Landscaping  
Maintenance District  
Fiscal Year 2026-2027**

<u>Zone</u>	<u>Assessor's Parcel Number</u>	<u>Land Use</u>	<u>Acres</u>	<u>Frontage</u>	<u>Dwelling Units</u>	<u>Equivalent Dwelling Units</u>	<u>Assessment Amount</u>
Zone A	8704-011-017	SFR	0.0000	0.00	1	1.00	\$277.81
Zone A	8704-011-018	SFR	0.0000	0.00	1	1.00	\$277.81
Zone A	8704-011-019	SFR	0.0000	0.00	1	1.00	\$277.81
Zone A	8704-011-020	SFR	0.0000	0.00	1	1.00	\$277.81
Zone A	8704-011-021	SFR	0.0000	0.00	1	1.00	\$277.81
Zone A	8704-011-022	SFR	0.0000	0.00	1	1.00	\$277.81
Zone A	8704-011-023	SFR	0.0000	0.00	1	1.00	\$277.81
Zone A	8704-011-024	SFR	0.0000	0.00	1	1.00	\$277.81
Zone A	8704-011-025	SFR	0.0000	0.00	1	1.00	\$277.81
Zone A	8704-011-026	SFR	0.0000	0.00	1	1.00	\$277.81
Zone A	8704-011-027	SFR	0.0000	0.00	1	1.00	\$277.81
Zone A	8704-011-028	SFR	0.0000	0.00	1	1.00	\$277.81
Zone A	8704-011-029	SFR	0.0000	0.00	1	1.00	\$277.81
Zone A	8704-011-030	SFR	0.0000	0.00	1	1.00	\$277.81
Zone A	8704-011-031	SFR	0.0000	0.00	1	1.00	\$277.81
Zone A	8704-011-032	SFR	0.0000	0.00	1	1.00	\$277.81
Zone A	8704-011-033	SFR	0.0000	0.00	1	1.00	\$277.81
Zone A	8704-011-034	SFR	0.0000	0.00	1	1.00	\$277.81
Zone A	8704-011-035	SFR	0.0000	0.00	1	1.00	\$277.81
Zone A	8704-011-036	SFR	0.0000	0.00	1	1.00	\$277.81
Zone A	8704-011-037	SFR	0.0000	0.00	1	1.00	\$277.81
Zone A	8704-011-038	SFR	0.0000	0.00	1	1.00	\$277.81
Zone A	8704-011-039	SFR	0.0000	0.00	1	1.00	\$277.81
Zone A	8704-011-040	SFR	0.0000	0.00	1	1.00	\$277.81
Zone A	8704-011-041	SFR	0.0000	0.00	1	1.00	\$277.81
Zone A	8704-012-002	SFR	0.0000	0.00	1	1.00	\$277.81
Zone A	8704-012-003	SFR	0.0000	0.00	1	1.00	\$277.81
Zone A	8704-012-004	SFR	0.0000	0.00	1	1.00	\$277.81
Zone A	8704-012-005	SFR	0.0000	0.00	1	1.00	\$277.81
Zone A	8704-012-006	SFR	0.0000	0.00	1	1.00	\$277.81
Zone A	8704-012-007	SFR	0.0000	0.00	1	1.00	\$277.81
Zone A	8704-012-009	SFR	0.0000	0.00	1	1.00	\$277.81
Zone A	8704-012-010	SFR	0.0000	0.00	1	1.00	\$277.81
Zone A	8704-012-011	SFR	0.0000	0.00	1	1.00	\$277.81
Zone A	8704-012-013	SFR	0.0000	0.00	1	1.00	\$277.81
Zone A	8704-012-014	SFR	0.0000	0.00	1	1.00	\$277.81
Zone A	8704-012-015	SFR	0.0000	0.00	1	1.00	\$277.81
Zone A	8704-012-016	SFR	0.0000	0.00	1	1.00	\$277.81
Zone A	8704-012-017	SFR	0.0000	0.00	1	1.00	\$277.81
Zone A	8704-012-018	SFR	0.0000	0.00	1	1.00	\$277.81
Zone A	8704-012-019	SFR	0.0000	0.00	1	1.00	\$277.81
Zone A	8704-012-020	SFR	0.0000	0.00	1	1.00	\$277.81
Zone A	8704-012-021	SFR	0.0000	0.00	1	1.00	\$277.81
Zone A	8704-012-022	SFR	0.0000	0.00	1	1.00	\$277.81
Zone A	8704-012-023	SFR	0.0000	0.00	1	1.00	\$277.81
Zone A	8704-012-024	SFR	0.0000	0.00	1	1.00	\$277.81
Zone A	8704-012-025	SFR	0.0000	0.00	1	1.00	\$277.81
Zone A	8704-012-026	SFR	0.0000	0.00	1	1.00	\$277.81
Zone A	8704-012-027	SFR	0.0000	0.00	1	1.00	\$277.81
Zone A	8704-012-028	SFR	0.0000	0.00	1	1.00	\$277.81
Zone A	8704-012-029	SFR	0.0000	0.00	1	1.00	\$277.81
Zone A	8704-012-030	SFR	0.0000	0.00	1	1.00	\$277.81

**City of Pomona  
Street Lighting and Landscaping  
Maintenance District  
Fiscal Year 2026-2027**

<u>Zone</u>	<u>Assessor's Parcel Number</u>	<u>Land Use</u>	<u>Acres</u>	<u>Frontage</u>	<u>Dwelling Units</u>	<u>Equivalent Dwelling Units</u>	<u>Assessment Amount</u>
Zone A	8704-012-031	SFR	0.0000	0.00	1	1.00	\$277.81
Zone A	8704-012-032	SFR	0.0000	0.00	1	1.00	\$277.81
Zone A	8704-012-033	SFR	0.0000	0.00	1	1.00	\$277.81
Zone A	8704-012-034	SFR	0.0000	0.00	1	1.00	\$277.81
Zone A	8704-012-035	SFR	0.0000	0.00	1	1.00	\$277.81
Zone A	8704-012-036	SFR	0.0000	0.00	1	1.00	\$277.81
Zone A	8704-012-037	SFR	0.0000	0.00	1	1.00	\$277.81
Zone A	8704-012-038	SFR	0.0000	0.00	1	1.00	\$277.81
Zone A	8704-012-039	SFR	0.0000	0.00	1	1.00	\$277.81
Zone A	8704-012-040	SFR	0.0000	0.00	1	1.00	\$277.81
Zone A	8704-012-041	SFR	0.0000	0.00	1	1.00	\$277.81
Zone A	8704-012-042	SFR	0.0000	0.00	1	1.00	\$277.81
Zone A	8704-012-043	SFR	0.0000	0.00	1	1.00	\$277.81
Zone A	8704-012-044	SFR	0.0000	0.00	1	1.00	\$277.81
Zone A	8704-012-045	SFR	0.0000	0.00	1	1.00	\$277.81
Zone A	8704-012-046	SFR	0.0000	0.00	1	1.00	\$277.81
Zone A	8704-012-047	SFR	0.0000	0.00	1	1.00	\$277.81
Zone A	8704-012-048	SFR	0.0000	0.00	1	1.00	\$277.81
Zone A	8704-012-049	SFR	0.0000	0.00	1	1.00	\$277.81
Zone A	8704-012-050	SFR	0.0000	0.00	1	1.00	\$277.81
Zone A	8704-012-051	SFR	0.0000	0.00	1	1.00	\$277.81
Zone A	8704-013-001	SFR	0.0000	0.00	1	1.00	\$277.81
Zone A	8704-013-002	SFR	0.0000	0.00	1	1.00	\$277.81
Zone A	8704-013-003	SFR	0.0000	0.00	1	1.00	\$277.81
Zone A	8704-013-004	SFR	0.0000	0.00	1	1.00	\$277.81
Zone A	8704-013-005	SFR	0.0000	0.00	1	1.00	\$277.81
Zone A	8704-013-006	SFR	0.0000	0.00	1	1.00	\$277.81
Zone A	8704-013-007	SFR	0.0000	0.00	1	1.00	\$277.81
Zone A	8704-013-008	SFR	0.0000	0.00	1	1.00	\$277.81
Zone A	8704-013-009	SFR	0.0000	0.00	1	1.00	\$277.81
Zone A	8704-013-010	SFR	0.0000	0.00	1	1.00	\$277.81
Zone A	8704-013-011	SFR	0.0000	0.00	1	1.00	\$277.81
Zone A	8704-013-012	SFR	0.0000	0.00	1	1.00	\$277.81
Zone A	8704-013-014	SFR	0.0000	0.00	1	1.00	\$277.81
Zone A	8704-013-015	SFR	0.0000	0.00	1	1.00	\$277.81
Zone A	8704-013-016	SFR	0.0000	0.00	1	1.00	\$277.81
Zone A	8704-013-017	SFR	0.0000	0.00	1	1.00	\$277.81
Zone A	8704-013-019	SFR	0.0000	0.00	1	1.00	\$277.81
Zone A	8704-013-020	SFR	0.0000	0.00	1	1.00	\$277.81
Zone A	8704-013-021	SFR	0.0000	0.00	1	1.00	\$277.81
Zone A	8704-013-022	SFR	0.0000	0.00	1	1.00	\$277.81
Zone A	8704-013-023	SFR	0.0000	0.00	1	1.00	\$277.81
Zone A	8704-014-001	SFR	0.0000	0.00	1	1.00	\$277.81
Zone A	8704-014-002	SFR	0.0000	0.00	1	1.00	\$277.81
Zone A	8704-014-003	SFR	0.0000	0.00	1	1.00	\$277.81
Zone A	8704-014-004	SFR	0.0000	0.00	1	1.00	\$277.81
Zone A	8704-014-005	SFR	0.0000	0.00	1	1.00	\$277.81
Zone A	8704-014-006	SFR	0.0000	0.00	1	1.00	\$277.81
Zone A	8704-014-007	SFR	0.0000	0.00	1	1.00	\$277.81
Zone A	8704-014-008	SFR	0.0000	0.00	1	1.00	\$277.81
Zone A	8704-014-009	SFR	0.0000	0.00	1	1.00	\$277.81
Zone A	8704-014-012	SFR	0.0000	0.00	1	1.00	\$277.81

**City of Pomona  
Street Lighting and Landscaping  
Maintenance District  
Fiscal Year 2026-2027**

<u>Zone</u>	<u>Assessor's Parcel Number</u>	<u>Land Use</u>	<u>Acres</u>	<u>Frontage</u>	<u>Dwelling Units</u>	<u>Equivalent Dwelling Units</u>	<u>Assessment Amount</u>
Zone A	8704-014-013	SFR	0.0000	0.00	1	1.00	\$277.81
Zone A	8704-014-014	SFR	0.0000	0.00	1	1.00	\$277.81
Zone A	8704-015-001	SFR	0.0000	0.00	1	1.00	\$277.81
Zone A	8704-015-002	SFR	0.0000	0.00	1	1.00	\$277.81
Zone A	8704-015-003	SFR	0.0000	0.00	1	1.00	\$277.81
Zone A	8704-015-004	SFR	0.0000	0.00	1	1.00	\$277.81
Zone A	8704-015-005	SFR	0.0000	0.00	1	1.00	\$277.81
Zone A	8704-015-006	SFR	0.0000	0.00	1	1.00	\$277.81
Zone A	8704-015-007	SFR	0.0000	0.00	1	1.00	\$277.81
Zone A	8704-015-008	SFR	0.0000	0.00	1	1.00	\$277.81
Zone A	8704-015-009	SFR	0.0000	0.00	1	1.00	\$277.81
Zone A	8704-015-010	SFR	0.0000	0.00	1	1.00	\$277.81
Zone A	8704-015-011	SFR	0.0000	0.00	1	1.00	\$277.81
Zone A	8704-015-014	SFR	0.0000	0.00	1	1.00	\$277.81
Zone A	8704-015-015	SFR	0.0000	0.00	1	1.00	\$277.81
Zone A	8704-015-017	SFR	0.0000	0.00	1	1.00	\$277.81
Zone A	8704-015-018	SFR	0.0000	0.00	1	1.00	\$277.81
Zone A	8704-015-019	SFR	0.0000	0.00	1	1.00	\$277.81
Zone A	8704-015-020	SFR	0.0000	0.00	1	1.00	\$277.81
Zone A	8704-015-021	SFR	0.0000	0.00	1	1.00	\$277.81
Zone A	8704-015-022	SFR	0.0000	0.00	1	1.00	\$277.81
Zone A	8704-015-023	SFR	0.0000	0.00	1	1.00	\$277.81
Zone A	8704-015-024	SFR	0.0000	0.00	1	1.00	\$277.81
Zone A	8704-015-025	SFR	0.0000	0.00	1	1.00	\$277.81
Zone A	8704-015-028	SFR	0.0000	0.00	1	1.00	\$277.81
Zone A	8704-015-029	SFR	0.0000	0.00	1	1.00	\$277.81
Zone A	8704-016-001	SFR	0.0000	0.00	1	1.00	\$277.81
Zone A	8704-016-002	SFR	0.0000	0.00	1	1.00	\$277.81
Zone A	8704-016-003	SFR	0.0000	0.00	1	1.00	\$277.81
Zone A	8704-016-004	SFR	0.0000	0.00	1	1.00	\$277.81
Zone A	8704-016-005	SFR	0.0000	0.00	1	1.00	\$277.81
Zone A	8704-016-006	SFR	0.0000	0.00	1	1.00	\$277.81
Zone A	8704-016-007	SFR	0.0000	0.00	1	1.00	\$277.81
Zone A	8704-016-008	SFR	0.0000	0.00	1	1.00	\$277.81
Zone A	8704-016-009	SFR	0.0000	0.00	1	1.00	\$277.81
Zone A	8704-016-010	SFR	0.0000	0.00	1	1.00	\$277.81
Zone A	8704-016-011	SFR	0.0000	0.00	1	1.00	\$277.81
Zone A	8704-016-012	SFR	0.0000	0.00	1	1.00	\$277.81
Zone A	8704-016-013	SFR	0.0000	0.00	1	1.00	\$277.81
Zone A	8704-016-014	SFR	0.0000	0.00	1	1.00	\$277.81
Zone A	8704-016-015	SFR	0.0000	0.00	1	1.00	\$277.81
Zone A	8704-016-016	SFR	0.0000	0.00	1	1.00	\$277.81
Zone A	8704-016-017	SFR	0.0000	0.00	1	1.00	\$277.81
Zone A	8704-016-018	SFR	0.0000	0.00	1	1.00	\$277.81
Zone A	8704-016-019	SFR	0.0000	0.00	1	1.00	\$277.81
Zone A	8704-016-020	SFR	0.0000	0.00	1	1.00	\$277.81
Zone A	8704-016-021	SFR	0.0000	0.00	1	1.00	\$277.81
Zone A	8704-016-022	SFR	0.0000	0.00	1	1.00	\$277.81
Zone A	8704-016-023	SFR	0.0000	0.00	1	1.00	\$277.81
Zone A	8704-016-024	SFR	0.0000	0.00	1	1.00	\$277.81
Zone A	8704-016-025	SFR	0.0000	0.00	1	1.00	\$277.81
Zone A	8704-017-001	SFR	0.0000	0.00	1	1.00	\$277.81

**City of Pomona  
Street Lighting and Landscaping  
Maintenance District  
Fiscal Year 2026-2027**

<u>Zone</u>	<u>Assessor's Parcel Number</u>	<u>Land Use</u>	<u>Acres</u>	<u>Frontage</u>	<u>Dwelling Units</u>	<u>Equivalent Dwelling Units</u>	<u>Assessment Amount</u>
Zone A	8704-017-002	SFR	0.0000	0.00	1	1.00	\$277.81
Zone A	8704-017-003	SFR	0.0000	0.00	1	1.00	\$277.81
Zone A	8704-017-004	SFR	0.0000	0.00	1	1.00	\$277.81
Zone A	8704-017-005	SFR	0.0000	0.00	1	1.00	\$277.81
Zone A	8704-017-006	SFR	0.0000	0.00	1	1.00	\$277.81
Zone A	8704-017-007	SFR	0.0000	0.00	1	1.00	\$277.81
Zone A	8704-017-008	SFR	0.0000	0.00	1	1.00	\$277.81
Zone A	8704-017-009	SFR	0.0000	0.00	1	1.00	\$277.81
Zone A	8704-017-010	SFR	0.0000	0.00	1	1.00	\$277.81
Zone A	8704-017-011	SFR	0.0000	0.00	1	1.00	\$277.81
Zone A	8704-017-012	SFR	0.0000	0.00	1	1.00	\$277.81
Zone A	8704-017-013	SFR	0.0000	0.00	1	1.00	\$277.81
Zone A	8704-017-014	SFR	0.0000	0.00	1	1.00	\$277.81
Zone A	8704-018-001	SFR	0.0000	0.00	1	1.00	\$277.81
Zone A	8704-018-002	SFR	0.0000	0.00	1	1.00	\$277.81
Zone A	8704-018-003	SFR	0.0000	0.00	1	1.00	\$277.81
Zone A	8704-018-004	SFR	0.0000	0.00	1	1.00	\$277.81
Zone A	8704-018-005	SFR	0.0000	0.00	1	1.00	\$277.81
Zone A	8704-018-006	SFR	0.0000	0.00	1	1.00	\$277.81
Zone A	8704-018-007	SFR	0.0000	0.00	1	1.00	\$277.81
Zone A	8704-018-008	SFR	0.0000	0.00	1	1.00	\$277.81
Zone A	8704-018-009	SFR	0.0000	0.00	1	1.00	\$277.81
Zone A	8704-018-010	SFR	0.0000	0.00	1	1.00	\$277.81
Zone A	8704-018-011	SFR	0.0000	0.00	1	1.00	\$277.81
Zone A	8704-018-012	SFR	0.0000	0.00	1	1.00	\$277.81
Zone A	8704-019-001	SFR	0.0000	0.00	1	1.00	\$277.81
Zone A	8704-019-002	SFR	0.0000	0.00	1	1.00	\$277.81
Zone A	8704-019-003	SFR	0.0000	0.00	1	1.00	\$277.81
Zone A	8704-019-004	SFR	0.0000	0.00	1	1.00	\$277.81
Zone A	8704-019-005	SFR	0.0000	0.00	1	1.00	\$277.81
Zone A	8704-019-006	SFR	0.0000	0.00	1	1.00	\$277.81
Zone A	8704-019-007	SFR	0.0000	0.00	1	1.00	\$277.81
Zone A	8704-019-008	SFR	0.0000	0.00	1	1.00	\$277.81
Zone A	8704-019-009	SFR	0.0000	0.00	1	1.00	\$277.81
Zone A	8704-019-010	SFR	0.0000	0.00	1	1.00	\$277.81
Zone A	8704-019-011	SFR	0.0000	0.00	1	1.00	\$277.81
Zone A	8704-019-012	SFR	0.0000	0.00	1	1.00	\$277.81
Zone A	8704-019-013	SFR	0.0000	0.00	1	1.00	\$277.81
Zone A	8704-019-014	SFR	0.0000	0.00	1	1.00	\$277.81
Zone A	8704-019-015	SFR	0.0000	0.00	1	1.00	\$277.81
Zone A	8704-019-016	SFR	0.0000	0.00	1	1.00	\$277.81
Zone A	8704-019-017	SFR	0.0000	0.00	1	1.00	\$277.81
Zone A	8704-019-018	SFR	0.0000	0.00	1	1.00	\$277.81
Zone A	8704-019-019	SFR	0.0000	0.00	1	1.00	\$277.81
Zone A	8704-019-020	SFR	0.0000	0.00	1	1.00	\$277.81
Zone A	8704-019-021	SFR	0.0000	0.00	1	1.00	\$277.81
Zone A	8704-019-022	SFR	0.0000	0.00	1	1.00	\$277.81
Zone A	8704-019-023	SFR	0.0000	0.00	1	1.00	\$277.81
Zone A	8704-019-024	SFR	0.0000	0.00	1	1.00	\$277.81
Zone A	8704-019-025	SFR	0.0000	0.00	1	1.00	\$277.81
Zone A	8704-019-026	SFR	0.0000	0.00	1	1.00	\$277.81
Zone A	8704-019-027	SFR	0.0000	0.00	1	1.00	\$277.81

**City of Pomona  
Street Lighting and Landscaping  
Maintenance District  
Fiscal Year 2026-2027**

<u>Zone</u>	<u>Assessor's Parcel Number</u>	<u>Land Use</u>	<u>Acres</u>	<u>Frontage</u>	<u>Dwelling Units</u>	<u>Equivalent Dwelling Units</u>	<u>Assessment Amount</u>
Zone A	8704-019-028	SFR	0.0000	0.00	1	1.00	\$277.81
Zone A	8704-019-029	SFR	0.0000	0.00	1	1.00	\$277.81
Zone A	8704-019-030	SFR	0.0000	0.00	1	1.00	\$277.81
Zone A	8704-019-031	SFR	0.0000	0.00	1	1.00	\$277.81
Zone A	8704-019-032	SFR	0.0000	0.00	1	1.00	\$277.81
Zone A	8704-019-033	SFR	0.0000	0.00	1	1.00	\$277.81
Zone A	8704-019-034	SFR	0.0000	0.00	1	1.00	\$277.81
Zone A	8704-019-035	SFR	0.0000	0.00	1	1.00	\$277.81
Zone A	8704-019-036	SFR	0.0000	0.00	1	1.00	\$277.81
Zone A	8704-019-037	SFR	0.0000	0.00	1	1.00	\$277.81
Zone A	8704-019-038	SFR	0.0000	0.00	1	1.00	\$277.81
Zone A	8704-019-039	SFR	0.0000	0.00	1	1.00	\$277.81
Zone A	8704-019-040	SFR	0.0000	0.00	1	1.00	\$277.81
Zone A	8704-019-041	SFR	0.0000	0.00	1	1.00	\$277.81
Zone A	8704-019-042	SFR	0.0000	0.00	1	1.00	\$277.81
Zone A	8704-019-043	SFR	0.0000	0.00	1	1.00	\$277.81
Zone A	8704-019-044	SFR	0.0000	0.00	1	1.00	\$277.81
Zone A	8704-019-045	SFR	0.0000	0.00	1	1.00	\$277.81
Zone A	8704-019-046	SFR	0.0000	0.00	1	1.00	\$277.81
Zone A	8704-019-047	SFR	0.0000	0.00	1	1.00	\$277.81
Zone A	8704-019-048	SFR	0.0000	0.00	1	1.00	\$277.81
Zone A	8704-019-049	SFR	0.0000	0.00	1	1.00	\$277.81
Zone A	8704-019-050	SFR	0.0000	0.00	1	1.00	\$277.81
Zone A	8704-019-051	SFR	0.0000	0.00	1	1.00	\$277.81
Zone A	8704-019-052	SFR	0.0000	0.00	1	1.00	\$277.81
Zone A	8704-019-053	SFR	0.0000	0.00	1	1.00	\$277.81
Zone A	8704-019-054	SFR	0.0000	0.00	1	1.00	\$277.81
Zone A	8704-019-055	SFR	0.0000	0.00	1	1.00	\$277.81
Zone A	8704-019-056	SFR	0.0000	0.00	1	1.00	\$277.81
Zone A	8704-019-057	SFR	0.0000	0.00	1	1.00	\$277.81
Zone A	8704-019-058	SFR	0.0000	0.00	1	1.00	\$277.81
Zone A	8704-019-070	SFR	0.0000	0.00	1	1.00	\$277.81
Zone A	8704-019-071	SFR	0.0000	0.00	1	1.00	\$277.81
Zone A	8704-019-072	SFR	0.0000	0.00	1	1.00	\$277.81
Zone A	8704-019-073	SFR	0.0000	0.00	1	1.00	\$277.81
Zone A	8704-019-074	SFR	0.0000	0.00	1	1.00	\$277.81
Zone A	8704-019-075	SFR	0.0000	0.00	1	1.00	\$277.81
Zone A	8704-019-076	SFR	0.0000	0.00	1	1.00	\$277.81
Zone A	8704-019-077	SFR	0.0000	0.00	1	1.00	\$277.81
Zone A	8704-019-078	SFR	0.0000	0.00	1	1.00	\$277.81
Zone A	8704-019-079	SFR	0.0000	0.00	1	1.00	\$277.81
Zone A	8704-019-080	SFR	0.0000	0.00	1	1.00	\$277.81
Zone A	8704-020-014	SFR	0.0000	0.00	1	1.00	\$277.81
Zone A	8704-020-015	SFR	0.0000	0.00	1	1.00	\$277.81
Zone A	8704-020-016	SFR	0.0000	0.00	1	1.00	\$277.81
Zone A	8704-020-017	SFR	0.0000	0.00	1	1.00	\$277.81
Zone A	8704-020-018	SFR	0.0000	0.00	1	1.00	\$277.81
Zone A	8704-020-019	SFR	0.0000	0.00	1	1.00	\$277.81
Zone A	8704-020-020	SFR	0.0000	0.00	1	1.00	\$277.81
Zone A	8704-020-021	SFR	0.0000	0.00	1	1.00	\$277.81
Zone A	8704-020-022	SFR	0.0000	0.00	1	1.00	\$277.81
Zone A	8704-020-023	SFR	0.0000	0.00	1	1.00	\$277.81

**City of Pomona  
Street Lighting and Landscaping  
Maintenance District  
Fiscal Year 2026-2027**

<u>Zone</u>	<u>Assessor's Parcel Number</u>	<u>Land Use</u>	<u>Acres</u>	<u>Frontage</u>	<u>Dwelling Units</u>	<u>Equivalent Dwelling Units</u>	<u>Assessment Amount</u>
Zone A	8704-020-024	SFR	0.0000	0.00	1	1.00	\$277.81
Zone A	8704-020-025	SFR	0.0000	0.00	1	1.00	\$277.81
Zone A	8704-020-026	SFR	0.0000	0.00	1	1.00	\$277.81
Zone A	8704-020-027	SFR	0.0000	0.00	1	1.00	\$277.81
Zone A	8704-020-028	SFR	0.0000	0.00	1	1.00	\$277.81
Zone A	8704-020-029	SFR	0.0000	0.00	1	1.00	\$277.81
Zone A	8704-020-030	SFR	0.0000	0.00	1	1.00	\$277.81
Zone A	8704-020-031	SFR	0.0000	0.00	1	1.00	\$277.81
Zone A	8704-020-032	SFR	0.0000	0.00	1	1.00	\$277.81
Zone A	8704-020-033	SFR	0.0000	0.00	1	1.00	\$277.81
Zone A	8704-020-034	SFR	0.0000	0.00	1	1.00	\$277.81
Zone A	8704-020-035	SFR	0.0000	0.00	1	1.00	\$277.81
Zone A	8704-020-036	SFR	0.0000	0.00	1	1.00	\$277.81
Zone A	8704-020-037	SFR	0.0000	0.00	1	1.00	\$277.81
Zone A	8704-020-038	SFR	0.0000	0.00	1	1.00	\$277.81
Zone A	8704-020-039	SFR	0.0000	0.00	1	1.00	\$277.81
Zone A	8704-020-040	SFR	0.0000	0.00	1	1.00	\$277.81
Zone A	8704-020-041	SFR	0.0000	0.00	1	1.00	\$277.81
Zone A	8704-020-042	SFR	0.0000	0.00	1	1.00	\$277.81
Zone A	8704-020-043	SFR	0.0000	0.00	1	1.00	\$277.81
Zone A	8704-020-044	SFR	0.0000	0.00	1	1.00	\$277.81
Zone A	8704-020-045	SFR	0.0000	0.00	1	1.00	\$277.81
Zone A	8704-020-046	SFR	0.0000	0.00	1	1.00	\$277.81
Zone A	8704-020-047	SFR	0.0000	0.00	1	1.00	\$277.81
Zone A	8704-022-001	SFR	0.0000	0.00	1	1.00	\$277.81
Zone A	8704-022-002	SFR	0.0000	0.00	1	1.00	\$277.81
Zone A	8704-022-003	SFR	0.0000	0.00	1	1.00	\$277.81
Zone A	8704-022-004	SFR	0.0000	0.00	1	1.00	\$277.81
Zone A	8704-022-005	SFR	0.0000	0.00	1	1.00	\$277.81
Zone A	8704-022-006	SFR	0.0000	0.00	1	1.00	\$277.81
Zone A	8704-022-007	SFR	0.0000	0.00	1	1.00	\$277.81
Zone A	8704-022-008	SFR	0.0000	0.00	1	1.00	\$277.81
Zone A	8704-022-009	SFR	0.0000	0.00	1	1.00	\$277.81
Zone A	8704-022-010	SFR	0.0000	0.00	1	1.00	\$277.81
Zone A	8704-022-011	SFR	0.0000	0.00	1	1.00	\$277.81
Zone A	8704-022-012	SFR	0.0000	0.00	1	1.00	\$277.81
Zone A	8704-022-013	SFR	0.0000	0.00	1	1.00	\$277.81
Zone A	8704-022-014	SFR	0.0000	0.00	1	1.00	\$277.81
Zone A	8704-022-015	SFR	0.0000	0.00	1	1.00	\$277.81
Zone A	8704-022-016	SFR	0.0000	0.00	1	1.00	\$277.81
Zone A	8704-022-017	SFR	0.0000	0.00	1	1.00	\$277.81
Zone A	8704-022-018	SFR	0.0000	0.00	1	1.00	\$277.81
Zone A	8704-022-019	SFR	0.0000	0.00	1	1.00	\$277.81
Zone A	8704-022-020	SFR	0.0000	0.00	1	1.00	\$277.81
Zone A	8704-022-021	SFR	0.0000	0.00	1	1.00	\$277.81
Zone A	8704-022-022	SFR	0.0000	0.00	1	1.00	\$277.81
Zone A	8704-023-001	SFR	0.0000	0.00	1	1.00	\$277.81
Zone A	8704-023-002	SFR	0.0000	0.00	1	1.00	\$277.81
Zone A	8704-023-003	SFR	0.0000	0.00	1	1.00	\$277.81
Zone A	8704-023-004	SFR	0.0000	0.00	1	1.00	\$277.81
Zone A	8704-023-005	SFR	0.0000	0.00	1	1.00	\$277.81
Zone A	8704-023-006	SFR	0.0000	0.00	1	1.00	\$277.81

**City of Pomona  
Street Lighting and Landscaping  
Maintenance District  
Fiscal Year 2026-2027**

<u>Zone</u>	<u>Assessor's Parcel Number</u>	<u>Land Use</u>	<u>Acres</u>	<u>Frontage</u>	<u>Dwelling Units</u>	<u>Equivalent Dwelling Units</u>	<u>Assessment Amount</u>
Zone A	8704-023-007	SFR	0.0000	0.00	1	1.00	\$277.81
Zone A	8704-023-008	SFR	0.0000	0.00	1	1.00	\$277.81
Zone A	8704-023-009	SFR	0.0000	0.00	1	1.00	\$277.81
Zone A	8704-023-010	SFR	0.0000	0.00	1	1.00	\$277.81
Zone A	8704-023-011	SFR	0.0000	0.00	1	1.00	\$277.81
Zone A	8704-023-012	SFR	0.0000	0.00	1	1.00	\$277.81
Zone A	8704-023-013	SFR	0.0000	0.00	1	1.00	\$277.81
Zone A	8704-023-020	SFR	0.0000	0.00	1	1.00	\$277.81
Zone A	8704-023-021	SFR	0.0000	0.00	1	1.00	\$277.81
Zone A	8704-023-024	SFR	0.0000	0.00	1	1.00	\$277.81
Zone A	8704-023-025	SFR	0.0000	0.00	1	1.00	\$277.81
Zone A	8704-023-026	SFR	0.0000	0.00	1	1.00	\$277.81
Zone A	8704-023-027	SFR	0.0000	0.00	1	1.00	\$277.81
Zone A	8704-023-028	SFR	0.0000	0.00	1	1.00	\$277.81
Zone A	8704-023-029	SFR	0.0000	0.00	1	1.00	\$277.81
Zone A	8704-023-030	SFR	0.0000	0.00	1	1.00	\$277.81
Zone A	8704-023-031	SFR	0.0000	0.00	1	1.00	\$277.81
Zone A	8704-023-032	SFR	0.0000	0.00	1	1.00	\$277.81
Zone A	8704-023-033	SFR	0.0000	0.00	1	1.00	\$277.81
Zone A	8704-023-034	SFR	0.0000	0.00	1	1.00	\$277.81
Zone A	8704-023-035	SFR	0.0000	0.00	1	1.00	\$277.81
Zone A	8704-023-036	SFR	0.0000	0.00	1	1.00	\$277.81
Zone A	8704-023-037	SFR	0.0000	0.00	1	1.00	\$277.81
Zone A	8704-023-038	SFR	0.0000	0.00	1	1.00	\$277.81
Zone A	8704-023-039	SFR	0.0000	0.00	1	1.00	\$277.81
Zone A	8704-023-040	SFR	0.0000	0.00	1	1.00	\$277.81
Zone A	8704-023-041	SFR	0.0000	0.00	1	1.00	\$277.81
Zone A	8704-023-042	SFR	0.0000	0.00	1	1.00	\$277.81
Zone A	8704-023-045	SFR	0.0000	0.00	1	1.00	\$277.81
Zone A	8704-023-046	SFR	0.0000	0.00	1	1.00	\$277.81
Zone A	8704-023-047	SFR	0.0000	0.00	1	1.00	\$277.81
Zone A	8704-023-048	SFR	0.0000	0.00	1	1.00	\$277.81
Zone A	8704-023-049	SFR	0.0000	0.00	1	1.00	\$277.81
Zone A	8704-023-050	SFR	0.0000	0.00	1	1.00	\$277.81
Zone A	8704-023-051	SFR	0.0000	0.00	1	1.00	\$277.81
Zone A	8704-023-052	SFR	0.0000	0.00	1	1.00	\$277.81
Zone A	8704-023-053	SFR	0.0000	0.00	1	1.00	\$277.81
Zone A	8704-023-054	SFR	0.0000	0.00	1	1.00	\$277.81
Zone A	8704-023-055	SFR	0.0000	0.00	1	1.00	\$277.81
Zone A	8704-023-056	SFR	0.0000	0.00	1	1.00	\$277.81
Zone A	8704-023-057	SFR	0.0000	0.00	1	1.00	\$277.81
Zone A	8704-023-058	SFR	0.0000	0.00	1	1.00	\$277.81
Zone A	8704-024-001	SFR	0.0000	0.00	1	1.00	\$277.81
Zone A	8704-024-002	SFR	0.0000	0.00	1	1.00	\$277.81
Zone A	8704-024-003	SFR	0.0000	0.00	1	1.00	\$277.81
Zone A	8704-024-006	SFR	0.0000	0.00	1	1.00	\$277.81
Zone A	8704-024-007	SFR	0.0000	0.00	1	1.00	\$277.81
Zone A	8704-024-008	SFR	0.0000	0.00	1	1.00	\$277.81
Zone A	8704-024-009	SFR	0.0000	0.00	1	1.00	\$277.81
Zone A	8704-024-012	SFR	0.0000	0.00	1	1.00	\$277.81
Zone A	8704-024-013	SFR	0.0000	0.00	1	1.00	\$277.81
Zone A	8704-024-014	SFR	0.0000	0.00	1	1.00	\$277.81

**City of Pomona  
Street Lighting and Landscaping  
Maintenance District  
Fiscal Year 2026-2027**

<u>Zone</u>	<u>Assessor's Parcel Number</u>	<u>Land Use</u>	<u>Acres</u>	<u>Frontage</u>	<u>Dwelling Units</u>	<u>Equivalent Dwelling Units</u>	<u>Assessment Amount</u>
Zone A	8704-024-015	SFR	0.0000	0.00	1	1.00	\$277.81
Zone A	8704-024-016	SFR	0.0000	0.00	1	1.00	\$277.81
Zone A	8704-024-017	SFR	0.0000	0.00	1	1.00	\$277.81
Zone A	8704-024-018	SFR	0.0000	0.00	1	1.00	\$277.81
Zone A	8704-024-019	SFR	0.0000	0.00	1	1.00	\$277.81
Zone A	8704-024-020	SFR	0.0000	0.00	1	1.00	\$277.81
Zone A	8704-024-021	SFR	0.0000	0.00	1	1.00	\$277.81
Zone A	8704-024-022	SFR	0.0000	0.00	1	1.00	\$277.81
Zone A	8704-024-023	SFR	0.0000	0.00	1	1.00	\$277.81
Zone A	8704-024-024	SFR	0.0000	0.00	1	1.00	\$277.81
Zone A	8704-024-025	SFR	0.0000	0.00	1	1.00	\$277.81
Zone A	8704-024-026	SFR	0.0000	0.00	1	1.00	\$277.81
Zone A	8704-024-027	SFR	0.0000	0.00	1	1.00	\$277.81
Zone A	8704-024-028	SFR	0.0000	0.00	1	1.00	\$277.81
Zone A	8704-024-029	SFR	0.0000	0.00	1	1.00	\$277.81
Zone A	8704-024-030	SFR	0.0000	0.00	1	1.00	\$277.81
Zone A	8704-024-031	SFR	0.0000	0.00	1	1.00	\$277.81
Zone A	8704-024-032	SFR	0.0000	0.00	1	1.00	\$277.81
Zone A	8704-024-033	SFR	0.0000	0.00	1	1.00	\$277.81
Zone A	8704-024-034	SFR	0.0000	0.00	1	1.00	\$277.81
Zone A	8704-024-035	SFR	0.0000	0.00	1	1.00	\$277.81
Zone A	8704-024-036	SFR	0.0000	0.00	1	1.00	\$277.81
Zone A	8704-024-037	SFR	0.0000	0.00	1	1.00	\$277.81
Zone A	8704-024-038	SFR	0.0000	0.00	1	1.00	\$277.81
Zone A	8704-024-039	SFR	0.0000	0.00	1	1.00	\$277.81
Zone A	8704-024-040	SFR	0.0000	0.00	1	1.00	\$277.81
Zone A	8704-025-001	SFR	0.0000	0.00	1	1.00	\$277.81
Zone A	8704-025-002	SFR	0.0000	0.00	1	1.00	\$277.81
Zone A	8704-025-012	SFR	0.0000	0.00	1	1.00	\$277.81
Zone A	8704-025-013	SFR	0.0000	0.00	1	1.00	\$277.81
Zone A	8704-025-014	SFR	0.0000	0.00	1	1.00	\$277.81
Zone A	8704-025-015	SFR	0.0000	0.00	1	1.00	\$277.81
Zone A	8704-025-016	SFR	0.0000	0.00	1	1.00	\$277.81
Zone A	8704-025-017	SFR	0.0000	0.00	1	1.00	\$277.81
Zone A	8704-025-018	SFR	0.0000	0.00	1	1.00	\$277.81
Zone A	8704-025-019	SFR	0.0000	0.00	1	1.00	\$277.81
Zone A	8704-025-020	SFR	0.0000	0.00	1	1.00	\$277.81
Zone A	8704-025-021	SFR	0.0000	0.00	1	1.00	\$277.81
Zone A	8704-025-022	SFR	0.0000	0.00	1	1.00	\$277.81
Zone A	8704-025-025	SFR	0.0000	0.00	1	1.00	\$277.81
Zone A	8704-025-026	SFR	0.0000	0.00	1	1.00	\$277.81
Zone A	8704-025-027	SFR	0.0000	0.00	1	1.00	\$277.81
Zone A	8704-025-029	SFR	0.0000	0.00	1	1.00	\$277.81
Zone A	8704-025-031	SFR	0.0000	0.00	1	1.00	\$277.81
Zone A	8704-025-033	SFR	0.0000	0.00	1	1.00	\$277.81
Zone A	8704-025-035	SFR	0.0000	0.00	1	1.00	\$277.81
Zone A	8704-025-037	SFR	0.0000	0.00	1	1.00	\$277.81
Zone A	8704-025-039	SFR	0.0000	0.00	1	1.00	\$277.81
Zone A	8704-025-041	SFR	0.0000	0.00	1	1.00	\$277.81
Zone A	8704-025-043	SFR	0.0000	0.00	1	1.00	\$277.81
Zone A	8704-026-007	SFR	0.0000	0.00	1	1.00	\$277.81
Zone A	8704-026-011	SFR	0.0000	0.00	1	1.00	\$277.81

**City of Pomona  
Street Lighting and Landscaping  
Maintenance District  
Fiscal Year 2026-2027**

<u>Zone</u>	<u>Assessor's Parcel Number</u>	<u>Land Use</u>	<u>Acres</u>	<u>Frontage</u>	<u>Dwelling Units</u>	<u>Equivalent Dwelling Units</u>	<u>Assessment Amount</u>
Zone A	8704-026-014	SFR	0.0000	0.00	1	1.00	\$277.81
Zone A	8704-026-015	SFR	0.0000	0.00	1	1.00	\$277.81
Zone A	8704-026-016	SFR	0.0000	0.00	1	1.00	\$277.81
Zone A	8704-026-017	SFR	0.0000	0.00	1	1.00	\$277.81
Zone A	8704-026-018	SFR	0.0000	0.00	1	1.00	\$277.81
Zone A	8704-026-019	SFR	0.0000	0.00	1	1.00	\$277.81
Zone A	8704-026-020	SFR	0.0000	0.00	1	1.00	\$277.81
Zone A	8704-026-021	SFR	0.0000	0.00	1	1.00	\$277.81
Zone A	8704-026-022	SFR	0.0000	0.00	1	1.00	\$277.81
Zone A	8704-026-023	SFR	0.0000	0.00	1	1.00	\$277.81
Zone A	8704-026-024	SFR	0.0000	0.00	1	1.00	\$277.81
Zone A	8704-026-025	SFR	0.0000	0.00	1	1.00	\$277.81
Zone A	8704-026-026	SFR	0.0000	0.00	1	1.00	\$277.81
Zone A	8704-026-027	SFR	0.0000	0.00	1	1.00	\$277.81
Zone A	8704-026-028	SFR	0.0000	0.00	1	1.00	\$277.81
Zone A	8704-026-031	SFR	0.0000	0.00	1	1.00	\$277.81
Zone A	8704-026-033	SFR	0.0000	0.00	1	1.00	\$277.81
Zone A	8704-026-035	SFR	0.0000	0.00	1	1.00	\$277.81
Zone A	8704-026-037	SFR	0.0000	0.00	1	1.00	\$277.81
Zone A	8704-026-039	SFR	0.0000	0.00	1	1.00	\$277.81
Zone A	8704-026-041	SFR	0.0000	0.00	1	1.00	\$277.81
Zone A	8704-026-044	SFR	0.0000	0.00	1	1.00	\$277.81
Zone A	8704-026-046	SFR	0.0000	0.00	1	1.00	\$277.81
Zone A	8704-026-048	SFR	0.0000	0.00	1	1.00	\$277.81
Zone A	8704-026-050	SFR	0.0000	0.00	1	1.00	\$277.81
Zone A	8704-027-013	SFR	0.0000	0.00	1	1.00	\$277.81
Zone A	8704-027-014	SFR	0.0000	0.00	1	1.00	\$277.81
Zone A	8704-027-015	SFR	0.0000	0.00	1	1.00	\$277.81
Zone A	8704-027-016	SFR	0.0000	0.00	1	1.00	\$277.81
Zone A	8704-027-017	SFR	0.0000	0.00	1	1.00	\$277.81
Zone A	8704-027-018	SFR	0.0000	0.00	1	1.00	\$277.81
Zone A	8704-027-019	SFR	0.0000	0.00	1	1.00	\$277.81
Zone A	8704-027-020	SFR	0.0000	0.00	1	1.00	\$277.81
Zone A	8704-027-021	SFR	0.0000	0.00	1	1.00	\$277.81
Zone A	8704-027-022	SFR	0.0000	0.00	1	1.00	\$277.81
Zone A	8704-027-023	SFR	0.0000	0.00	1	1.00	\$277.81
Zone A	8704-027-024	SFR	0.0000	0.00	1	1.00	\$277.81
Zone A	8704-028-001	SFR	0.0000	0.00	1	1.00	\$277.81
Zone A	8704-028-002	SFR	0.0000	0.00	1	1.00	\$277.81
Zone A	8704-028-003	SFR	0.0000	0.00	1	1.00	\$277.81
Zone A	8704-028-004	SFR	0.0000	0.00	1	1.00	\$277.81
Zone A	8704-028-005	SFR	0.0000	0.00	1	1.00	\$277.81
Zone A	8704-028-006	SFR	0.0000	0.00	1	1.00	\$277.81
Zone A	8704-028-007	SFR	0.0000	0.00	1	1.00	\$277.81
Zone A	8704-028-008	SFR	0.0000	0.00	1	1.00	\$277.81
Zone A	8704-028-009	SFR	0.0000	0.00	1	1.00	\$277.81
Zone A	8704-028-010	SFR	0.0000	0.00	1	1.00	\$277.81
Zone A	8704-028-011	SFR	0.0000	0.00	1	1.00	\$277.81
Zone A	8704-029-027	SFR	0.0000	0.00	1	1.00	\$277.81
Zone A	8704-029-028	SFR	0.0000	0.00	1	1.00	\$277.81
Zone A	8704-029-029	SFR	0.0000	0.00	1	1.00	\$277.81
Zone A	8704-029-030	SFR	0.0000	0.00	1	1.00	\$277.81

**City of Pomona  
Street Lighting and Landscaping  
Maintenance District  
Fiscal Year 2026-2027**

<u>Zone</u>	<u>Assessor's Parcel Number</u>	<u>Land Use</u>	<u>Acres</u>	<u>Frontage</u>	<u>Dwelling Units</u>	<u>Equivalent Dwelling Units</u>	<u>Assessment Amount</u>
Zone A	8704-029-039	SFR	0.0000	0.00	1	1.00	\$277.81
Zone A	8704-029-040	SFR	0.0000	0.00	1	1.00	\$277.81
Zone A	8704-029-041	SFR	0.0000	0.00	1	1.00	\$277.81
Zone A	8704-029-042	SFR	0.0000	0.00	1	1.00	\$277.81
Zone A	8704-029-043	SFR	0.0000	0.00	1	1.00	\$277.81
Zone A	8704-029-044	SFR	0.0000	0.00	1	1.00	\$277.81
Zone A	8704-029-045	SFR	0.0000	0.00	1	1.00	\$277.81
Zone A	8704-029-046	SFR	0.0000	0.00	1	1.00	\$277.81
Zone A	8704-029-055	SFR	0.0000	0.00	1	1.00	\$277.81
Zone A	8704-029-056	SFR	0.0000	0.00	1	1.00	\$277.81
Zone A	8704-029-057	SFR	0.0000	0.00	1	1.00	\$277.81
Zone A	8704-029-058	SFR	0.0000	0.00	1	1.00	\$277.81
Zone A	8704-029-059	SFR	0.0000	0.00	1	1.00	\$277.81
Zone A	8704-029-060	SFR	0.0000	0.00	1	1.00	\$277.81
Zone A	8704-029-061	SFR	0.0000	0.00	1	1.00	\$277.81
Zone A	8704-029-064	SFR	0.0000	0.00	1	1.00	\$277.81
Zone A	8704-029-065	SFR	0.0000	0.00	1	1.00	\$277.81
Zone A	8704-029-066	SFR	0.0000	0.00	1	1.00	\$277.81
Zone A	8704-029-067	SFR	0.0000	0.00	1	1.00	\$277.81
Zone A	8704-029-068	SFR	0.0000	0.00	1	1.00	\$277.81
Zone A	8704-029-069	SFR	0.0000	0.00	1	1.00	\$277.81
Zone A	8704-029-070	SFR	0.0000	0.00	1	1.00	\$277.81
Zone A	8704-029-071	SFR	0.0000	0.00	1	1.00	\$277.81
Zone A	8704-029-072	SFR	0.0000	0.00	1	1.00	\$277.81
Zone A	8704-029-073	SFR	0.0000	0.00	1	1.00	\$277.81
Zone A	8704-029-074	SFR	0.0000	0.00	1	1.00	\$277.81
Zone A	8704-030-020	SFR	0.0000	0.00	1	1.00	\$277.81
Zone A	8704-030-021	SFR	0.0000	0.00	1	1.00	\$277.81
Zone A	8704-030-022	SFR	0.0000	0.00	1	1.00	\$277.81
Zone A	8704-030-023	SFR	0.0000	0.00	1	1.00	\$277.81
Zone A	8704-030-024	SFR	0.0000	0.00	1	1.00	\$277.81
Zone A	8704-030-025	SFR	0.0000	0.00	1	1.00	\$277.81
Zone A	8704-030-026	SFR	0.0000	0.00	1	1.00	\$277.81
Zone A	8704-030-027	SFR	0.0000	0.00	1	1.00	\$277.81
Zone A	8704-030-028	SFR	0.0000	0.00	1	1.00	\$277.81
Zone A	8704-030-029	SFR	0.0000	0.00	1	1.00	\$277.81
Zone A	8704-030-030	SFR	0.0000	0.00	1	1.00	\$277.81
Zone A	8704-030-031	SFR	0.0000	0.00	1	1.00	\$277.81
Zone A	8704-030-032	SFR	0.0000	0.00	1	1.00	\$277.81
Zone A	8704-030-033	SFR	0.0000	0.00	1	1.00	\$277.81
Zone A	8704-030-034	SFR	0.0000	0.00	1	1.00	\$277.81
Zone A	8704-030-035	SFR	0.0000	0.00	1	1.00	\$277.81
Zone A	8704-030-036	SFR	0.0000	0.00	1	1.00	\$277.81
Zone A	8704-030-037	SFR	0.0000	0.00	1	1.00	\$277.81
Zone A	8704-030-038	SFR	0.0000	0.00	1	1.00	\$277.81
Zone A	8704-030-039	SFR	0.0000	0.00	1	1.00	\$277.81
Zone A	8704-030-040	SFR	0.0000	0.00	1	1.00	\$277.81
Zone A	8704-030-041	SFR	0.0000	0.00	1	1.00	\$277.81
Zone A	8704-030-042	SFR	0.0000	0.00	1	1.00	\$277.81
Zone A	8704-030-043	SFR	0.0000	0.00	1	1.00	\$277.81
Zone A	8704-030-044	SFR	0.0000	0.00	1	1.00	\$277.81
Zone A	8704-030-045	SFR	0.0000	0.00	1	1.00	\$277.81

**City of Pomona  
Street Lighting and Landscaping  
Maintenance District  
Fiscal Year 2026-2027**

<u>Zone</u>	<u>Assessor's Parcel Number</u>	<u>Land Use</u>	<u>Acres</u>	<u>Frontage</u>	<u>Dwelling Units</u>	<u>Equivalent Dwelling Units</u>	<u>Assessment Amount</u>
Zone A	8704-030-046	SFR	0.0000	0.00	1	1.00	\$277.81
Zone A	8704-030-047	SFR	0.0000	0.00	1	1.00	\$277.81
Zone A	8704-030-048	SFR	0.0000	0.00	1	1.00	\$277.81
Zone A	8704-030-049	SFR	0.0000	0.00	1	1.00	\$277.81
Zone A	8704-030-050	SFR	0.0000	0.00	1	1.00	\$277.81
Zone A	8704-030-051	SFR	0.0000	0.00	1	1.00	\$277.81
Zone A	8704-030-052	SFR	0.0000	0.00	1	1.00	\$277.81
Zone A	8704-030-053	SFR	0.0000	0.00	1	1.00	\$277.81
Zone A	8704-030-054	SFR	0.0000	0.00	1	1.00	\$277.81
Zone A	8704-030-055	SFR	0.0000	0.00	1	1.00	\$277.81
Zone A	8704-030-056	SFR	0.0000	0.00	1	1.00	\$277.81
Zone A	8704-030-057	SFR	0.0000	0.00	1	1.00	\$277.81
Zone A	8704-030-058	SFR	0.0000	0.00	1	1.00	\$277.81
Zone A	8704-030-059	SFR	0.0000	0.00	1	1.00	\$277.81
Zone A	8704-030-060	SFR	0.0000	0.00	1	1.00	\$277.81
Zone A	8704-030-061	SFR	0.0000	0.00	1	1.00	\$277.81
Zone A	8704-030-062	SFR	0.0000	0.00	1	1.00	\$277.81
Zone A	8704-030-063	SFR	0.0000	0.00	1	1.00	\$277.81
Zone A	8704-030-064	SFR	0.0000	0.00	1	1.00	\$277.81
Zone A	8704-030-065	SFR	0.0000	0.00	1	1.00	\$277.81
Zone A	8704-030-074	SFR	0.0000	0.00	1	1.00	\$277.81
Zone A	8704-030-075	SFR	0.0000	0.00	1	1.00	\$277.81
Zone A	8704-030-076	SFR	0.0000	0.00	1	1.00	\$277.81
Zone A	8704-030-077	SFR	0.0000	0.00	1	1.00	\$277.81
Zone A	8704-030-078	SFR	0.0000	0.00	1	1.00	\$277.81
Zone A	8704-030-079	SFR	0.0000	0.00	1	1.00	\$277.81
Zone A	8704-030-080	SFR	0.0000	0.00	1	1.00	\$277.81
Zone A	8704-030-081	SFR	0.0000	0.00	1	1.00	\$277.81
Zone A	8704-030-082	SFR	0.0000	0.00	1	1.00	\$277.81
Zone A	8704-030-083	SFR	0.0000	0.00	1	1.00	\$277.81
Zone A	8704-030-084	SFR	0.0000	0.00	1	1.00	\$277.81
Zone A	8704-030-085	SFR	0.0000	0.00	1	1.00	\$277.81
Zone A	8704-031-015	SFR	0.0000	0.00	1	1.00	\$277.81
Zone A	8704-031-016	SFR	0.0000	0.00	1	1.00	\$277.81
Zone A	8704-031-019	SFR	0.0000	0.00	1	1.00	\$277.81
Zone A	8704-031-023	SFR	0.0000	0.00	1	1.00	\$277.81
Zone A	8704-031-026	SFR	0.0000	0.00	1	1.00	\$277.81
Zone A	8704-033-016	SFR	0.0000	0.00	1	1.00	\$277.81
Zone A	8704-033-017	SFR	0.0000	0.00	1	1.00	\$277.81
Zone A	8704-033-018	SFR	0.0000	0.00	1	1.00	\$277.81
Zone A	8704-033-019	SFR	0.0000	0.00	1	1.00	\$277.81
Zone A	8704-033-020	SFR	0.0000	0.00	1	1.00	\$277.81
Zone A	8704-033-021	SFR	0.0000	0.00	1	1.00	\$277.81
Zone A	8704-033-022	SFR	0.0000	0.00	1	1.00	\$277.81
Zone A	8704-033-023	SFR	0.0000	0.00	1	1.00	\$277.81
Zone A	8704-033-024	SFR	0.0000	0.00	1	1.00	\$277.81
Zone A	8704-033-025	SFR	0.0000	0.00	1	1.00	\$277.81
Zone A	8704-033-026	SFR	0.0000	0.00	1	1.00	\$277.81
Zone A	8704-033-027	SFR	0.0000	0.00	1	1.00	\$277.81
Zone A	8704-033-028	SFR	0.0000	0.00	1	1.00	\$277.81
Zone A	8704-033-029	SFR	0.0000	0.00	1	1.00	\$277.81
Zone A	8704-033-030	SFR	0.0000	0.00	1	1.00	\$277.81

**City of Pomona  
Street Lighting and Landscaping  
Maintenance District  
Fiscal Year 2026-2027**

<u>Zone</u>	<u>Assessor's Parcel Number</u>	<u>Land Use</u>	<u>Acres</u>	<u>Frontage</u>	<u>Dwelling Units</u>	<u>Equivalent Dwelling Units</u>	<u>Assessment Amount</u>
Zone A	8704-033-031	SFR	0.0000	0.00	1	1.00	\$277.81
Zone A	8704-033-032	SFR	0.0000	0.00	1	1.00	\$277.81
Zone A	8704-033-033	SFR	0.0000	0.00	1	1.00	\$277.81
Zone A	8704-033-034	SFR	0.0000	0.00	1	1.00	\$277.81
Zone A	8704-033-035	SFR	0.0000	0.00	1	1.00	\$277.81
Zone A	8704-033-036	SFR	0.0000	0.00	1	1.00	\$277.81
Zone A	8704-033-037	SFR	0.0000	0.00	1	1.00	\$277.81
Zone A	8704-033-038	SFR	0.0000	0.00	1	1.00	\$277.81
Zone A	8704-033-039	SFR	0.0000	0.00	1	1.00	\$277.81
Zone A	8704-033-040	SFR	0.0000	0.00	1	1.00	\$277.81
Zone A	8704-033-041	SFR	0.0000	0.00	1	1.00	\$277.81
Zone A	8704-033-042	SFR	0.0000	0.00	1	1.00	\$277.81
Zone A	8704-033-043	SFR	0.0000	0.00	1	1.00	\$277.81
Zone A	8704-033-044	SFR	0.0000	0.00	1	1.00	\$277.81
Zone A	8704-033-045	SFR	0.0000	0.00	1	1.00	\$277.81
Zone A	8704-033-046	SFR	0.0000	0.00	1	1.00	\$277.81
Zone A	8704-033-047	SFR	0.0000	0.00	1	1.00	\$277.81
Zone A	8704-033-048	SFR	0.0000	0.00	1	1.00	\$277.81
Zone A	8704-033-049	SFR	0.0000	0.00	1	1.00	\$277.81
Zone A	8704-033-050	SFR	0.0000	0.00	1	1.00	\$277.81
Zone A	8704-033-051	SFR	0.0000	0.00	1	1.00	\$277.81
Zone A	8704-033-052	SFR	0.0000	0.00	1	1.00	\$277.81
Zone A	8704-033-053	SFR	0.0000	0.00	1	1.00	\$277.81
Zone A	8704-033-054	SFR	0.0000	0.00	1	1.00	\$277.81
Zone A	8704-033-055	SFR	0.0000	0.00	1	1.00	\$277.81
Zone A	8704-033-056	SFR	0.0000	0.00	1	1.00	\$277.81
Zone A	8704-033-057	SFR	0.0000	0.00	1	1.00	\$277.81
Zone A	8704-033-058	SFR	0.0000	0.00	1	1.00	\$277.81
Zone A	8704-033-059	SFR	0.0000	0.00	1	1.00	\$277.81
Zone A	8704-033-060	SFR	0.0000	0.00	1	1.00	\$277.81
Zone A	8704-033-061	SFR	0.0000	0.00	1	1.00	\$277.81
Zone A	8704-033-062	SFR	0.0000	0.00	1	1.00	\$277.81
Zone A	8704-033-063	SFR	0.0000	0.00	1	1.00	\$277.81
Zone A	8704-033-064	SFR	0.0000	0.00	1	1.00	\$277.81
Zone A	8704-033-065	SFR	0.0000	0.00	1	1.00	\$277.81
Zone A	8704-033-066	SFR	0.0000	0.00	1	1.00	\$277.81
Zone A	8704-033-067	SFR	0.0000	0.00	1	1.00	\$277.81
Zone A	8704-033-068	SFR	0.0000	0.00	1	1.00	\$277.81
Zone A	8704-033-069	SFR	0.0000	0.00	1	1.00	\$277.81
Zone A	8704-033-070	SFR	0.0000	0.00	1	1.00	\$277.81
Zone A	8704-033-071	SFR	0.0000	0.00	1	1.00	\$277.81
Zone A	8704-033-072	SFR	0.0000	0.00	1	1.00	\$277.81
Zone A	8704-033-073	SFR	0.0000	0.00	1	1.00	\$277.81
Zone A	8704-033-074	SFR	0.0000	0.00	1	1.00	\$277.81
Zone A	8704-033-075	SFR	0.0000	0.00	1	1.00	\$277.81
Zone A	8704-033-076	SFR	0.0000	0.00	1	1.00	\$277.81
Zone A	8704-033-077	SFR	0.0000	0.00	1	1.00	\$277.81
Zone A	8704-033-078	SFR	0.0000	0.00	1	1.00	\$277.81
Zone A	8704-034-001	SFR	0.0000	0.00	1	1.00	\$277.81
Zone A	8704-034-002	SFR	0.0000	0.00	1	1.00	\$277.81
Zone A	8704-034-003	SFR	0.0000	0.00	1	1.00	\$277.81
Zone A	8704-034-004	SFR	0.0000	0.00	1	1.00	\$277.81

**City of Pomona  
Street Lighting and Landscaping  
Maintenance District  
Fiscal Year 2026-2027**

<u>Zone</u>	<u>Assessor's Parcel Number</u>	<u>Land Use</u>	<u>Acres</u>	<u>Frontage</u>	<u>Dwelling Units</u>	<u>Equivalent Dwelling Units</u>	<u>Assessment Amount</u>
Zone A	8704-034-005	SFR	0.0000	0.00	1	1.00	\$277.81
Zone A	8704-034-006	SFR	0.0000	0.00	1	1.00	\$277.81
Zone A	8704-034-007	SFR	0.0000	0.00	1	1.00	\$277.81
Zone A	8704-034-008	SFR	0.0000	0.00	1	1.00	\$277.81
Zone A	8704-034-009	SFR	0.0000	0.00	1	1.00	\$277.81
Zone A	8704-035-021	SFR	0.0000	0.00	1	1.00	\$277.81
Zone A	8704-035-022	SFR	0.0000	0.00	1	1.00	\$277.81
Zone A	8704-035-023	SFR	0.0000	0.00	1	1.00	\$277.81
Zone A	8704-035-024	SFR	0.0000	0.00	1	1.00	\$277.81
Zone A	8704-035-025	SFR	0.0000	0.00	1	1.00	\$277.81
Zone A	8704-035-026	SFR	0.0000	0.00	1	1.00	\$277.81
Zone A	8704-035-027	SFR	0.0000	0.00	1	1.00	\$277.81
Zone A	8704-035-028	SFR	0.0000	0.00	1	1.00	\$277.81
Zone A	8704-035-029	SFR	0.0000	0.00	1	1.00	\$277.81
Zone A	8704-035-030	SFR	0.0000	0.00	1	1.00	\$277.81
Zone A	8704-036-006	SFR	0.0000	0.00	1	1.00	\$277.81
Zone A	8704-036-007	SFR	0.0000	0.00	1	1.00	\$277.81
Zone A	8704-036-008	SFR	0.0000	0.00	1	1.00	\$277.81
Zone A	8704-036-009	SFR	0.0000	0.00	1	1.00	\$277.81
Zone A	8704-036-012	SFR	0.0000	0.00	1	1.00	\$277.81
Zone A	8704-036-013	SFR	0.0000	0.00	1	1.00	\$277.81
Zone A	8704-036-031	SFR	0.0000	0.00	1	1.00	\$277.81
Zone A	8704-036-032	SFR	0.0000	0.00	1	1.00	\$277.81
Zone A	8704-037-003	SFR	0.0000	0.00	1	1.00	\$277.81
Zone A	8704-037-004	SFR	0.0000	0.00	1	1.00	\$277.81
Zone A	8704-037-005	SFR	0.0000	0.00	1	1.00	\$277.81
Zone A	8704-037-013	SFR	0.0000	0.00	1	1.00	\$277.81
Zone A	8704-037-014	SFR	0.0000	0.00	1	1.00	\$277.81
Zone A	8704-037-015	SFR	0.0000	0.00	1	1.00	\$277.81
Zone A	8704-037-016	SFR	0.0000	0.00	1	1.00	\$277.81
Zone A	8704-037-017	SFR	0.0000	0.00	1	1.00	\$277.81
Zone A	8704-037-018	SFR	0.0000	0.00	1	1.00	\$277.81
Zone A	8704-037-019	SFR	0.0000	0.00	1	1.00	\$277.81
Zone A	8704-038-001	SFR	0.0000	0.00	1	1.00	\$277.81
Zone A	8704-038-002	SFR	0.0000	0.00	1	1.00	\$277.81
Zone A	8704-038-003	MFR	0.4458	0.00	0	2.67	\$283.81
Zone A	8704-038-004	SFR	0.0000	0.00	1	1.00	\$277.81
Zone A	8704-038-005	SFR	0.0000	0.00	1	1.00	\$277.81
Zone A	8704-038-008	SFR	0.0000	0.00	1	1.00	\$277.81
Zone A	8704-038-009	SFR	0.0000	0.00	1	1.00	\$277.81
Zone A	8704-038-010	SFR	0.0000	0.00	1	1.00	\$277.81
Zone A	8704-038-014	SFR	0.0000	0.00	1	1.00	\$277.81
Zone A	8704-038-015	SFR	0.0000	0.00	1	1.00	\$277.81
Zone A	8704-038-016	SFR	0.0000	0.00	1	1.00	\$277.81
Zone A	8704-038-017	SFR	0.0000	0.00	1	1.00	\$277.81
Zone A	8704-038-018	SFR	0.0000	0.00	1	1.00	\$277.81
Zone A	8704-040-012	SFR	0.0000	0.00	1	1.00	\$277.81
Zone A	8704-040-013	SFR	0.0000	0.00	1	1.00	\$277.81
Zone A	8704-040-014	SFR	0.0000	0.00	1	1.00	\$277.81
Zone A	8704-040-015	SFR	0.0000	0.00	1	1.00	\$277.81
Zone A	8704-040-016	SFR	0.0000	0.00	1	1.00	\$277.81
Zone A	8704-040-017	SFR	0.0000	0.00	1	1.00	\$277.81

**City of Pomona  
Street Lighting and Landscaping  
Maintenance District  
Fiscal Year 2026-2027**

<u>Zone</u>	<u>Assessor's Parcel Number</u>	<u>Land Use</u>	<u>Acres</u>	<u>Frontage</u>	<u>Dwelling Units</u>	<u>Equivalent Dwelling Units</u>	<u>Assessment Amount</u>
Zone A	8704-040-018	SFR	0.0000	0.00	1	1.00	\$277.81
Zone A	8704-040-019	SFR	0.0000	0.00	1	1.00	\$277.81
Zone A	8704-040-022	SFR	0.0000	0.00	1	1.00	\$277.81
Zone A	8704-040-023	SFR	0.0000	0.00	1	1.00	\$277.81
Zone A	8704-040-024	SFR	0.0000	0.00	1	1.00	\$277.81
Zone A	8704-040-025	SFR	0.0000	0.00	1	1.00	\$277.81
Zone A	8704-040-026	SFR	0.0000	0.00	1	1.00	\$277.81
Zone A	8704-040-028	SFR	0.0000	0.00	1	1.00	\$277.81
Zone A	8704-040-029	SFR	0.0000	0.00	1	1.00	\$277.81
Zone A	8704-041-001	SFR	0.0000	0.00	1	1.00	\$277.81
Zone A	8704-041-002	SFR	0.0000	0.00	1	1.00	\$277.81
Zone A	8704-041-003	SFR	0.0000	0.00	1	1.00	\$277.81
Zone A	8704-041-004	SFR	0.0000	0.00	1	1.00	\$277.81
Zone A	8704-041-006	SFR	0.0000	0.00	1	1.00	\$277.81
Zone A	8704-041-007	SFR	0.0000	0.00	1	1.00	\$277.81
Zone A	8704-041-009	SFR	0.0000	0.00	1	1.00	\$277.81
Zone A	8704-041-010	SFR	0.0000	0.00	1	1.00	\$277.81
Zone A	8704-041-011	SFR	0.0000	0.00	1	1.00	\$277.81
Zone A	8704-041-012	SFR	0.0000	0.00	1	1.00	\$277.81
Zone A	8704-041-013	SFR	0.0000	0.00	1	1.00	\$277.81
Zone A	8704-041-014	SFR	0.0000	0.00	1	1.00	\$277.81
Zone A	8704-041-015	SFR	0.0000	0.00	1	1.00	\$277.81
Zone A	8704-041-016	SFR	0.0000	0.00	1	1.00	\$277.81
Zone A	8704-041-017	SFR	0.0000	0.00	1	1.00	\$277.81
Zone A	8704-041-019	SFR	0.0000	0.00	1	1.00	\$277.81
Zone A	8704-042-001	SFR	0.0000	0.00	1	1.00	\$277.81
Zone A	8704-042-002	SFR	0.0000	0.00	1	1.00	\$277.81
Zone A	8704-042-003	SFR	0.0000	0.00	1	1.00	\$277.81
Zone A	8704-042-004	SFR	0.0000	0.00	1	1.00	\$277.81
Zone A	8704-042-005	SFR	0.0000	0.00	1	1.00	\$277.81
Zone A	8704-042-006	SFR	0.0000	0.00	1	1.00	\$277.81
Zone A	8704-042-007	SFR	0.0000	0.00	1	1.00	\$277.81
Zone A	8704-042-008	SFR	0.0000	0.00	1	1.00	\$277.81
Zone A	8704-042-009	SFR	0.0000	0.00	1	1.00	\$277.81
Zone A	8704-042-010	SFR	0.0000	0.00	1	1.00	\$277.81
Zone A	8704-042-011	SFR	0.0000	0.00	1	1.00	\$277.81
Zone A	8704-042-012	SFR	0.0000	0.00	1	1.00	\$277.81
Zone A	8704-042-013	SFR	0.0000	0.00	1	1.00	\$277.81
Zone A	8704-042-014	SFR	0.0000	0.00	1	1.00	\$277.81
Zone A	8704-043-001	SFR	0.0000	0.00	1	1.00	\$277.81
Zone A	8704-043-002	SFR	0.0000	0.00	1	1.00	\$277.81
Zone A	8704-043-003	SFR	0.0000	0.00	1	1.00	\$277.81
Zone A	8704-043-004	SFR	0.0000	0.00	1	1.00	\$277.81
Zone A	8704-043-005	SFR	0.0000	0.00	1	1.00	\$277.81
Zone A	8704-043-006	SFR	0.0000	0.00	1	1.00	\$277.81
Zone A	8704-043-007	SFR	0.0000	0.00	1	1.00	\$277.81
Zone A	8704-043-008	SFR	0.0000	0.00	1	1.00	\$277.81
Zone A	8704-043-009	SFR	0.0000	0.00	1	1.00	\$277.81
Zone A	8704-043-010	SFR	0.0000	0.00	1	1.00	\$277.81
Zone A	8704-043-011	SFR	0.0000	0.00	1	1.00	\$277.81
Zone A	8704-043-012	SFR	0.0000	0.00	1	1.00	\$277.81
Zone A	8704-043-013	SFR	0.0000	0.00	1	1.00	\$277.81

**City of Pomona  
Street Lighting and Landscaping  
Maintenance District  
Fiscal Year 2026-2027**

<u>Zone</u>	<u>Assessor's Parcel Number</u>	<u>Land Use</u>	<u>Acres</u>	<u>Frontage</u>	<u>Dwelling Units</u>	<u>Equivalent Dwelling Units</u>	<u>Assessment Amount</u>
Zone A	8704-043-014	SFR	0.0000	0.00	1	1.00	\$277.81
Zone A	8704-043-015	SFR	0.0000	0.00	1	1.00	\$277.81
Zone A	8704-043-016	SFR	0.0000	0.00	1	1.00	\$277.81
Zone A	8704-043-017	SFR	0.0000	0.00	1	1.00	\$277.81
Zone A	8704-043-018	SFR	0.0000	0.00	1	1.00	\$277.81
Zone A	8704-043-019	SFR	0.0000	0.00	1	1.00	\$277.81
Zone A	8704-043-020	SFR	0.0000	0.00	1	1.00	\$277.81
Zone A	8704-043-021	SFR	0.0000	0.00	1	1.00	\$277.81
Zone A	8704-043-022	SFR	0.0000	0.00	1	1.00	\$277.81
Zone A	8704-043-023	SFR	0.0000	0.00	1	1.00	\$277.81
Zone A	8704-044-001	SFR	0.0000	0.00	1	1.00	\$277.81
Zone A	8704-044-002	SFR	0.0000	0.00	1	1.00	\$277.81
Zone A	8704-057-001	SFR	0.0000	0.00	1	1.00	\$277.81
Zone A	8704-057-002	SFR	0.0000	0.00	1	1.00	\$277.81
Zone A	8704-057-003	SFR	0.0000	0.00	1	1.00	\$277.81
Zone A	8704-057-004	SFR	0.0000	0.00	1	1.00	\$277.81
Zone A	8704-057-005	SFR	0.0000	0.00	1	1.00	\$277.81
Zone A	8704-057-006	SFR	0.0000	0.00	1	1.00	\$277.81
Zone A	8704-057-007	SFR	0.0000	0.00	1	1.00	\$277.81
Zone A	8704-057-008	SFR	0.0000	0.00	1	1.00	\$277.81
Zone A	8704-057-009	SFR	0.0000	0.00	1	1.00	\$277.81
Zone A	8704-057-010	SFR	0.0000	0.00	1	1.00	\$277.81
Zone A	8704-057-011	SFR	0.0000	0.00	1	1.00	\$277.81
Zone A	8704-057-012	SFR	0.0000	0.00	1	1.00	\$277.81
Zone A	8704-057-013	SFR	0.0000	0.00	1	1.00	\$277.81
Zone A	8704-057-014	SFR	0.0000	0.00	1	1.00	\$277.81
Zone A	8704-057-015	SFR	0.0000	0.00	1	1.00	\$277.81
Zone A	8704-057-016	SFR	0.0000	0.00	1	1.00	\$277.81
Zone A	8704-057-017	SFR	0.0000	0.00	1	1.00	\$277.81
Zone A	8704-057-018	SFR	0.0000	0.00	1	1.00	\$277.81
Zone A	8704-057-019	SFR	0.0000	0.00	1	1.00	\$277.81
Zone A	8704-057-020	SFR	0.0000	0.00	1	1.00	\$277.81
Zone A	8704-057-021	SFR	0.0000	0.00	1	1.00	\$277.81
Zone A	8704-057-022	SFR	0.0000	0.00	1	1.00	\$277.81
Zone A	8704-057-023	SFR	0.0000	0.00	1	1.00	\$277.81
Zone A	8704-057-024	SFR	0.0000	0.00	1	1.00	\$277.81
Zone A	8704-057-025	SFR	0.0000	0.00	1	1.00	\$277.81
Zone A	8704-057-026	SFR	0.0000	0.00	1	1.00	\$277.81
Zone A	8704-057-027	SFR	0.0000	0.00	1	1.00	\$277.81
Zone A	8704-057-028	SFR	0.0000	0.00	1	1.00	\$277.81
Zone A	8704-057-029	SFR	0.0000	0.00	1	1.00	\$277.81
Zone A	8704-057-030	SFR	0.0000	0.00	1	1.00	\$277.81
Zone A	8704-057-031	SFR	0.0000	0.00	1	1.00	\$277.81
Zone A	8704-057-032	SFR	0.0000	0.00	1	1.00	\$277.81
Zone A	8704-057-040	SFR	0.0000	0.00	1	1.00	\$277.81
Zone A	8704-057-041	SFR	0.0000	0.00	1	1.00	\$277.81
Zone A	8704-057-042	SFR	0.0000	0.00	1	1.00	\$277.81
Zone A	8704-057-043	SFR	0.0000	0.00	1	1.00	\$277.81
Zone A	8705-036-001	SFR	0.0000	0.00	1	1.00	\$277.81
Zone A	8705-036-002	SFR	0.0000	0.00	1	1.00	\$277.81
Zone A	8705-036-003	SFR	0.0000	0.00	1	1.00	\$277.81
Zone A	8705-036-004	SFR	0.0000	0.00	1	1.00	\$277.81

**City of Pomona  
Street Lighting and Landscaping  
Maintenance District  
Fiscal Year 2026-2027**

<u>Zone</u>	<u>Assessor's Parcel Number</u>	<u>Land Use</u>	<u>Acres</u>	<u>Frontage</u>	<u>Dwelling Units</u>	<u>Equivalent Dwelling Units</u>	<u>Assessment Amount</u>
Zone A	8705-036-005	SFR	0.0000	0.00	1	1.00	\$277.81
Zone A	8705-036-006	SFR	0.0000	0.00	1	1.00	\$277.81
Zone A	8705-036-007	SFR	0.0000	0.00	1	1.00	\$277.81
Zone A	8705-036-008	SFR	0.0000	0.00	1	1.00	\$277.81
Zone A	8705-036-009	SFR	0.0000	0.00	1	1.00	\$277.81
Zone A	8705-036-010	SFR	0.0000	0.00	1	1.00	\$277.81
Zone A	8705-036-011	SFR	0.0000	0.00	1	1.00	\$277.81
Zone A	8705-036-012	SFR	0.0000	0.00	1	1.00	\$277.81
Zone A	8705-036-013	SFR	0.0000	0.00	1	1.00	\$277.81
Zone A	8705-036-014	SFR	0.0000	0.00	1	1.00	\$277.81
Zone A	8705-036-015	SFR	0.0000	0.00	1	1.00	\$277.81
Zone A	8705-036-016	SFR	0.0000	0.00	1	1.00	\$277.81
Zone A	8705-036-017	SFR	0.0000	0.00	1	1.00	\$277.81
Zone A	8705-036-018	SFR	0.0000	0.00	1	1.00	\$277.81
Zone A	8705-036-019	SFR	0.0000	0.00	1	1.00	\$277.81
Zone A	8705-036-020	SFR	0.0000	0.00	1	1.00	\$277.81
Zone A	8705-036-021	SFR	0.0000	0.00	1	1.00	\$277.81
Zone A	8705-036-022	SFR	0.0000	0.00	1	1.00	\$277.81
Zone A	8705-036-023	SFR	0.0000	0.00	1	1.00	\$277.81
Zone A	8705-036-024	SFR	0.0000	0.00	1	1.00	\$277.81
Zone A	8705-036-025	SFR	0.0000	0.00	1	1.00	\$277.81
Zone A	8705-036-026	SFR	0.0000	0.00	1	1.00	\$277.81
Zone A	8705-036-027	SFR	0.0000	0.00	1	1.00	\$277.81
Zone A	8705-036-028	SFR	0.0000	0.00	1	1.00	\$277.81
Zone A	8705-036-029	SFR	0.0000	0.00	1	1.00	\$277.81
Zone A	8705-036-030	SFR	0.0000	0.00	1	1.00	\$277.81
Zone A	8705-036-031	SFR	0.0000	0.00	1	1.00	\$277.81
Zone A	8705-036-032	SFR	0.0000	0.00	1	1.00	\$277.81
Zone A	8705-036-033	SFR	0.0000	0.00	1	1.00	\$277.81
Zone A	8705-036-034	SFR	0.0000	0.00	1	1.00	\$277.81
Zone A	8705-036-035	SFR	0.0000	0.00	1	1.00	\$277.81
Zone A	8705-036-036	SFR	0.0000	0.00	1	1.00	\$277.81
Zone A	8705-036-037	SFR	0.0000	0.00	1	1.00	\$277.81
Zone A	8708-001-016	COM	10.9900	0.00	0	65.94	\$6,996.56
Zone A	8708-001-017	COM	1.7400	0.00	0	10.44	\$1,107.74
Zone A	8708-001-021	COM	1.1000	0.00	0	6.60	\$700.29
Zone A	8708-001-032	COM	0.8478	0.00	0	5.09	\$539.73
Zone A	8708-001-038	COM	10.1800	0.00	0	61.08	\$6,480.89
Zone A	8708-001-039	COM	11.4800	0.00	0	68.88	\$7,308.51
Zone A	8708-001-040	COM	3.6900	0.00	0	22.14	\$2,349.16
Zone A	8708-001-042	COM	0.2374	0.00	0	1.42	\$151.14
Zone A	8708-001-043	COM	0.2401	0.00	0	1.44	\$152.85
Zone A	8708-001-044	COM	0.2294	0.00	0	1.38	\$146.04
Zone A	8708-001-045	COM	0.2512	0.00	0	1.51	\$159.92
Zone A	8708-001-046	COM	1.1786	0.00	0	7.07	\$750.33
Zone A	8708-001-047	COM	1.1786	0.00	0	7.07	\$750.33
Zone A	8708-001-048	COM	0.2395	0.00	0	1.44	\$152.47
Zone A	8708-001-049	COM	0.2375	0.00	0	1.43	\$151.20
Zone A	8708-001-050	COM	0.2507	0.00	0	1.50	\$159.60
Zone A	8708-001-051	COM	0.2302	0.00	0	1.38	\$146.55
Zone A	8708-001-052	COM	1.1119	0.00	0	6.67	\$707.87
Zone A	8708-001-053	COM	1.1150	0.00	0	6.69	\$709.84

**City of Pomona  
Street Lighting and Landscaping  
Maintenance District  
Fiscal Year 2026-2027**

<u>Zone</u>	<u>Assessor's Parcel Number</u>	<u>Land Use</u>	<u>Acres</u>	<u>Frontage</u>	<u>Dwelling Units</u>	<u>Equivalent Dwelling Units</u>	<u>Assessment Amount</u>
Zone A	8708-001-055	COM	1.8000	0.00	0	10.80	\$1,145.93
Zone A	8708-001-056	COM	4.7700	0.00	0	28.62	\$3,036.73
Zone A	8708-001-057	COM	4.0200	0.00	0	24.12	\$2,559.25
Zone A	8708-005-001	SFR	0.0000	0.00	1	1.00	\$277.81
Zone A	8708-005-002	SFR	0.0000	0.00	1	1.00	\$277.81
Zone A	8708-005-003	SFR	0.0000	0.00	1	1.00	\$277.81
Zone A	8708-005-004	SFR	0.0000	0.00	1	1.00	\$277.81
Zone A	8708-005-005	SFR	0.0000	0.00	1	1.00	\$277.81
Zone A	8708-005-010	SFR	0.0000	0.00	1	1.00	\$277.81
Zone A	8708-005-011	SFR	0.0000	0.00	1	1.00	\$277.81
Zone A	8708-005-012	SFR	0.0000	0.00	1	1.00	\$277.81
Zone A	8708-005-013	SFR	0.0000	0.00	1	1.00	\$277.81
Zone A	8708-005-014	SFR	0.0000	0.00	1	1.00	\$277.81
Zone A	8708-005-015	SFR	0.0000	0.00	1	1.00	\$277.81
Zone A	8708-005-016	SFR	0.0000	0.00	1	1.00	\$277.81
Zone A	8708-005-018	SFR	0.0000	0.00	1	1.00	\$277.81
Zone A	8708-005-019	SFR	0.0000	0.00	1	1.00	\$277.81
Zone A	8708-005-020	SFR	0.0000	0.00	1	1.00	\$277.81
Zone A	8708-005-021	SFR	0.0000	0.00	1	1.00	\$277.81
Zone A	8708-005-022	SFR	0.0000	0.00	1	1.00	\$277.81
Zone A	8708-005-023	SFR	0.0000	0.00	1	1.00	\$277.81
Zone A	8708-005-024	SFR	0.0000	0.00	1	1.00	\$277.81
Zone A	8708-005-025	SFR	0.0000	0.00	1	1.00	\$277.81
Zone A	8708-005-026	SFR	0.0000	0.00	1	1.00	\$277.81
Zone A	8708-005-027	SFR	0.0000	0.00	1	1.00	\$277.81
Zone A	8708-005-028	SFR	0.0000	0.00	1	1.00	\$277.81
Zone A	8708-005-029	SFR	0.0000	0.00	1	1.00	\$277.81
Zone A	8708-005-030	SFR	0.0000	0.00	1	1.00	\$277.81
Zone A	8708-005-031	SFR	0.0000	0.00	1	1.00	\$277.81
Zone A	8708-005-032	SFR	0.0000	0.00	1	1.00	\$277.81
Zone A	8708-005-033	SFR	0.0000	0.00	1	1.00	\$277.81
Zone A	8708-005-034	SFR	0.0000	0.00	1	1.00	\$277.81
Zone A	8708-005-035	SFR	0.0000	0.00	1	1.00	\$277.81
Zone A	8708-005-036	SFR	0.0000	0.00	1	1.00	\$277.81
Zone A	8708-005-037	SFR	0.0000	0.00	1	1.00	\$277.81
Zone A	8708-005-038	SFR	0.0000	0.00	1	1.00	\$277.81
Zone A	8708-005-039	SFR	0.0000	0.00	1	1.00	\$277.81
Zone A	8708-005-040	SFR	0.0000	0.00	1	1.00	\$277.81
Zone A	8708-005-041	SFR	0.0000	0.00	1	1.00	\$277.81
Zone A	8708-005-042	SFR	0.0000	0.00	1	1.00	\$277.81
Zone A	8708-005-043	SFR	0.0000	0.00	1	1.00	\$277.81
Zone A	8708-005-044	SFR	0.0000	0.00	1	1.00	\$277.81
Zone A	8708-005-045	SFR	0.0000	0.00	1	1.00	\$277.81
Zone A	8708-005-046	SFR	0.0000	0.00	1	1.00	\$277.81
Zone A	8708-005-047	SFR	0.0000	0.00	1	1.00	\$277.81
Zone A	8708-005-048	SFR	0.0000	0.00	1	1.00	\$277.81
Zone A	8708-005-053	SFR	0.0000	0.00	1	1.00	\$277.81
Zone A	8708-005-054	SFR	0.0000	0.00	1	1.00	\$277.81
Zone A	8708-005-055	SFR	0.0000	0.00	1	1.00	\$277.81
Zone A	8708-005-056	SFR	0.0000	0.00	1	1.00	\$277.81
Zone A	8708-005-057	SFR	0.0000	0.00	1	1.00	\$277.81
Zone A	8708-005-058	SFR	0.0000	0.00	1	1.00	\$277.81

**City of Pomona  
Street Lighting and Landscaping  
Maintenance District  
Fiscal Year 2026-2027**

<u>Zone</u>	<u>Assessor's Parcel Number</u>	<u>Land Use</u>	<u>Acres</u>	<u>Frontage</u>	<u>Dwelling Units</u>	<u>Equivalent Dwelling Units</u>	<u>Assessment Amount</u>
Zone A	8708-005-059	SFR	0.0000	0.00	1	1.00	\$277.81
Zone A	8708-005-060	SFR	0.0000	0.00	1	1.00	\$277.81
Zone A	8708-005-061	SFR	0.0000	0.00	1	1.00	\$277.81
Zone A	8708-005-062	SFR	0.0000	0.00	1	1.00	\$277.81
Zone A	8708-005-063	SFR	0.0000	0.00	1	1.00	\$277.81
Zone A	8708-005-064	SFR	0.0000	0.00	1	1.00	\$277.81
Zone A	8708-005-065	SFR	0.0000	0.00	1	1.00	\$277.81
Zone A	8708-005-066	SFR	0.0000	0.00	1	1.00	\$277.81
Zone A	8708-006-001	SFR	0.0000	0.00	1	1.00	\$277.81
Zone A	8708-006-002	SFR	0.0000	0.00	1	1.00	\$277.81
Zone A	8708-006-003	SFR	0.0000	0.00	1	1.00	\$277.81
Zone A	8708-006-004	SFR	0.0000	0.00	1	1.00	\$277.81
Zone A	8708-006-005	SFR	0.0000	0.00	1	1.00	\$277.81
Zone A	8708-006-006	SFR	0.0000	0.00	1	1.00	\$277.81
Zone A	8708-006-007	SFR	0.0000	0.00	1	1.00	\$277.81
Zone A	8708-006-008	SFR	0.0000	0.00	1	1.00	\$277.81
Zone A	8708-006-009	SFR	0.0000	0.00	1	1.00	\$277.81
Zone A	8708-006-010	SFR	0.0000	0.00	1	1.00	\$277.81
Zone A	8708-006-011	SFR	0.0000	0.00	1	1.00	\$277.81
Zone A	8708-006-012	SFR	0.0000	0.00	1	1.00	\$277.81
Zone A	8708-006-013	SFR	0.0000	0.00	1	1.00	\$277.81
Zone A	8708-006-014	SFR	0.0000	0.00	1	1.00	\$277.81
Zone A	8708-006-015	SFR	0.0000	0.00	1	1.00	\$277.81
Zone A	8708-006-016	SFR	0.0000	0.00	1	1.00	\$277.81
Zone A	8708-006-017	SFR	0.0000	0.00	1	1.00	\$277.81
Zone A	8708-006-018	SFR	0.0000	0.00	1	1.00	\$277.81
Zone A	8708-006-019	SFR	0.0000	0.00	1	1.00	\$277.81
Zone A	8708-006-020	SFR	0.0000	0.00	1	1.00	\$277.81
Zone A	8708-006-021	SFR	0.0000	0.00	1	1.00	\$277.81
Zone A	8708-006-022	SFR	0.0000	0.00	1	1.00	\$277.81
Zone A	8708-006-023	SFR	0.0000	0.00	1	1.00	\$277.81
Zone A	8708-006-024	SFR	0.0000	0.00	1	1.00	\$277.81
Zone A	8708-006-025	SFR	0.0000	0.00	1	1.00	\$277.81
Zone A	8708-006-026	SFR	0.0000	0.00	1	1.00	\$277.81
Zone A	8708-006-037	SFR	0.0000	0.00	1	1.00	\$277.81
Zone A	8708-006-038	SFR	0.0000	0.00	1	1.00	\$277.81
Zone A	8708-006-039	SFR	0.0000	0.00	1	1.00	\$277.81
Zone A	8708-006-040	SFR	0.0000	0.00	1	1.00	\$277.81
Zone A	8708-006-053	SFR	0.0000	0.00	1	1.00	\$277.81
Zone A	8708-006-054	SFR	0.0000	0.00	1	1.00	\$277.81
Zone A	8708-006-055	SFR	0.0000	0.00	1	1.00	\$277.81
Zone A	8708-006-056	SFR	0.0000	0.00	1	1.00	\$277.81
Zone A	8708-006-057	SFR	0.0000	0.00	1	1.00	\$277.81
Zone A	8708-006-058	SFR	0.0000	0.00	1	1.00	\$277.81
Zone A	8708-006-059	SFR	0.0000	0.00	1	1.00	\$277.81
Zone A	8708-006-060	SFR	0.0000	0.00	1	1.00	\$277.81
Zone A	8708-006-061	SFR	0.0000	0.00	1	1.00	\$277.81
Zone A	8708-006-062	SFR	0.0000	0.00	1	1.00	\$277.81
Zone A	8708-006-063	SFR	0.0000	0.00	1	1.00	\$277.81
Zone A	8708-006-064	SFR	0.0000	0.00	1	1.00	\$277.81
Zone A	8708-006-065	SFR	0.0000	0.00	1	1.00	\$277.81
Zone A	8708-006-066	SFR	0.0000	0.00	1	1.00	\$277.81

**City of Pomona  
Street Lighting and Landscaping  
Maintenance District  
Fiscal Year 2026-2027**

<u>Zone</u>	<u>Assessor's Parcel Number</u>	<u>Land Use</u>	<u>Acres</u>	<u>Frontage</u>	<u>Dwelling Units</u>	<u>Equivalent Dwelling Units</u>	<u>Assessment Amount</u>
Zone A	8708-006-067	SFR	0.0000	0.00	1	1.00	\$277.81
Zone A	8708-007-001	SFR	0.0000	0.00	1	1.00	\$277.81
Zone A	8708-007-002	SFR	0.0000	0.00	1	1.00	\$277.81
Zone A	8708-007-003	SFR	0.0000	0.00	1	1.00	\$277.81
Zone A	8708-007-004	SFR	0.0000	0.00	1	1.00	\$277.81
Zone A	8708-007-005	SFR	0.0000	0.00	1	1.00	\$277.81
Zone A	8708-007-006	SFR	0.0000	0.00	1	1.00	\$277.81
Zone A	8708-007-007	SFR	0.0000	0.00	1	1.00	\$277.81
Zone A	8708-007-008	SFR	0.0000	0.00	1	1.00	\$277.81
Zone A	8708-007-009	SFR	0.0000	0.00	1	1.00	\$277.81
Zone A	8708-007-010	SFR	0.0000	0.00	1	1.00	\$277.81
Zone A	8708-007-011	SFR	0.0000	0.00	1	1.00	\$277.81
Zone A	8708-007-012	SFR	0.0000	0.00	1	1.00	\$277.81
Zone A	8708-007-013	SFR	0.0000	0.00	1	1.00	\$277.81
Zone A	8708-007-014	SFR	0.0000	0.00	1	1.00	\$277.81
Zone A	8708-007-015	SFR	0.0000	0.00	1	1.00	\$277.81
Zone A	8708-007-016	SFR	0.0000	0.00	1	1.00	\$277.81
Zone A	8708-007-017	SFR	0.0000	0.00	1	1.00	\$277.81
Zone A	8708-007-018	SFR	0.0000	0.00	1	1.00	\$277.81
Zone A	8708-007-019	SFR	0.0000	0.00	1	1.00	\$277.81
Zone A	8708-007-020	SFR	0.0000	0.00	1	1.00	\$277.81
Zone A	8708-007-023	SFR	0.0000	0.00	1	1.00	\$277.81
Zone A	8708-008-001	SFR	0.0000	0.00	1	1.00	\$277.81
Zone A	8708-008-002	SFR	0.0000	0.00	1	1.00	\$277.81
Zone A	8708-008-003	SFR	0.0000	0.00	1	1.00	\$277.81
Zone A	8708-008-004	SFR	0.0000	0.00	1	1.00	\$277.81
Zone A	8708-008-005	SFR	0.0000	0.00	1	1.00	\$277.81
Zone A	8708-008-006	SFR	0.0000	0.00	1	1.00	\$277.81
Zone A	8708-008-007	SFR	0.0000	0.00	1	1.00	\$277.81
Zone A	8708-008-008	SFR	0.0000	0.00	1	1.00	\$277.81
Zone A	8708-008-009	SFR	0.0000	0.00	1	1.00	\$277.81
Zone A	8708-008-010	SFR	0.0000	0.00	1	1.00	\$277.81
Zone A	8708-008-011	SFR	0.0000	0.00	1	1.00	\$277.81
Zone A	8708-008-012	SFR	0.0000	0.00	1	1.00	\$277.81
Zone A	8708-008-013	SFR	0.0000	0.00	1	1.00	\$277.81
Zone A	8708-008-014	SFR	0.0000	0.00	1	1.00	\$277.81
Zone A	8708-008-015	SFR	0.0000	0.00	1	1.00	\$277.81
Zone A	8708-008-016	SFR	0.0000	0.00	1	1.00	\$277.81
Zone A	8708-008-017	SFR	0.0000	0.00	1	1.00	\$277.81
Zone A	8708-008-018	SFR	0.0000	0.00	1	1.00	\$277.81
Zone A	8708-008-019	SFR	0.0000	0.00	1	1.00	\$277.81
Zone A	8708-008-020	SFR	0.0000	0.00	1	1.00	\$277.81
Zone A	8708-008-021	SFR	0.0000	0.00	1	1.00	\$277.81
Zone A	8708-008-022	SFR	0.0000	0.00	1	1.00	\$277.81
Zone A	8708-008-023	SFR	0.0000	0.00	1	1.00	\$277.81
Zone A	8708-008-024	SFR	0.0000	0.00	1	1.00	\$277.81
Zone A	8708-008-025	SFR	0.0000	0.00	1	1.00	\$277.81
Zone A	8708-008-026	SFR	0.0000	0.00	1	1.00	\$277.81
Zone A	8708-008-027	SFR	0.0000	0.00	1	1.00	\$277.81
Zone A	8708-008-028	SFR	0.0000	0.00	1	1.00	\$277.81
Zone A	8708-008-029	SFR	0.0000	0.00	1	1.00	\$277.81
Zone A	8708-008-030	SFR	0.0000	0.00	1	1.00	\$277.81

**City of Pomona  
Street Lighting and Landscaping  
Maintenance District  
Fiscal Year 2026-2027**

<u>Zone</u>	<u>Assessor's Parcel Number</u>	<u>Land Use</u>	<u>Acres</u>	<u>Frontage</u>	<u>Dwelling Units</u>	<u>Equivalent Dwelling Units</u>	<u>Assessment Amount</u>
Zone A	8708-008-031	SFR	0.0000	0.00	1	1.00	\$277.81
Zone A	8708-008-032	SFR	0.0000	0.00	1	1.00	\$277.81
Zone A	8708-008-033	SFR	0.0000	0.00	1	1.00	\$277.81
Zone A	8708-008-034	SFR	0.0000	0.00	1	1.00	\$277.81
Zone A	8708-008-035	SFR	0.0000	0.00	1	1.00	\$277.81
Zone A	8708-008-036	SFR	0.0000	0.00	1	1.00	\$277.81
Zone A	8708-008-037	SFR	0.0000	0.00	1	1.00	\$277.81
Zone A	8708-008-038	SFR	0.0000	0.00	1	1.00	\$277.81
Zone A	8708-009-001	SFR	0.0000	0.00	1	1.00	\$277.81
Zone A	8708-009-002	SFR	0.0000	0.00	1	1.00	\$277.81
Zone A	8708-009-003	SFR	0.0000	0.00	1	1.00	\$277.81
Zone A	8708-009-004	SFR	0.0000	0.00	1	1.00	\$277.81
Zone A	8708-009-005	SFR	0.0000	0.00	1	1.00	\$277.81
Zone A	8708-009-006	SFR	0.0000	0.00	1	1.00	\$277.81
Zone A	8708-009-007	SFR	0.0000	0.00	1	1.00	\$277.81
Zone A	8708-009-008	SFR	0.0000	0.00	1	1.00	\$277.81
Zone A	8708-009-009	SFR	0.0000	0.00	1	1.00	\$277.81
Zone A	8708-009-010	SFR	0.0000	0.00	1	1.00	\$277.81
Zone A	8708-009-011	SFR	0.0000	0.00	1	1.00	\$277.81
Zone A	8708-009-012	SFR	0.0000	0.00	1	1.00	\$277.81
Zone A	8708-009-013	SFR	0.0000	0.00	1	1.00	\$277.81
Zone A	8708-009-014	SFR	0.0000	0.00	1	1.00	\$277.81
Zone A	8708-009-015	SFR	0.0000	0.00	1	1.00	\$277.81
Zone A	8708-009-016	SFR	0.0000	0.00	1	1.00	\$277.81
Zone A	8708-009-017	SFR	0.0000	0.00	1	1.00	\$277.81
Zone A	8708-009-018	SFR	0.0000	0.00	1	1.00	\$277.81
Zone A	8708-009-019	SFR	0.0000	0.00	1	1.00	\$277.81
Zone A	8708-009-020	SFR	0.0000	0.00	1	1.00	\$277.81
Zone A	8708-009-021	SFR	0.0000	0.00	1	1.00	\$277.81
Zone A	8708-009-022	SFR	0.0000	0.00	1	1.00	\$277.81
Zone A	8708-009-023	SFR	0.0000	0.00	1	1.00	\$277.81
Zone A	8708-009-024	SFR	0.0000	0.00	1	1.00	\$277.81
Zone A	8708-009-025	SFR	0.0000	0.00	1	1.00	\$277.81
Zone A	8708-009-026	SFR	0.0000	0.00	1	1.00	\$277.81
Zone A	8708-009-027	SFR	0.0000	0.00	1	1.00	\$277.81
Zone A	8708-009-028	SFR	0.0000	0.00	1	1.00	\$277.81
Zone A	8708-009-029	SFR	0.0000	0.00	1	1.00	\$277.81
Zone A	8708-009-030	SFR	0.0000	0.00	1	1.00	\$277.81
Zone A	8708-009-031	SFR	0.0000	0.00	1	1.00	\$277.81
Zone A	8708-009-032	SFR	0.0000	0.00	1	1.00	\$277.81
Zone A	8708-009-033	SFR	0.0000	0.00	1	1.00	\$277.81
Zone A	8708-009-034	SFR	0.0000	0.00	1	1.00	\$277.81
Zone A	8708-009-035	SFR	0.0000	0.00	1	1.00	\$277.81
Zone A	8708-009-036	SFR	0.0000	0.00	1	1.00	\$277.81
Zone A	8708-010-001	SFR	0.0000	0.00	1	1.00	\$277.81
Zone A	8708-010-002	SFR	0.0000	0.00	1	1.00	\$277.81
Zone A	8708-010-003	SFR	0.0000	0.00	1	1.00	\$277.81
Zone A	8708-010-004	SFR	0.0000	0.00	1	1.00	\$277.81
Zone A	8708-010-005	SFR	0.0000	0.00	1	1.00	\$277.81
Zone A	8708-010-006	SFR	0.0000	0.00	1	1.00	\$277.81
Zone A	8708-010-007	SFR	0.0000	0.00	1	1.00	\$277.81
Zone A	8708-010-008	SFR	0.0000	0.00	1	1.00	\$277.81

**City of Pomona  
Street Lighting and Landscaping  
Maintenance District  
Fiscal Year 2026-2027**

<u>Zone</u>	<u>Assessor's Parcel Number</u>	<u>Land Use</u>	<u>Acres</u>	<u>Frontage</u>	<u>Dwelling Units</u>	<u>Equivalent Dwelling Units</u>	<u>Assessment Amount</u>
Zone A	8708-010-009	SFR	0.0000	0.00	1	1.00	\$277.81
Zone A	8708-010-010	SFR	0.0000	0.00	1	1.00	\$277.81
Zone A	8708-010-011	SFR	0.0000	0.00	1	1.00	\$277.81
Zone A	8708-010-012	SFR	0.0000	0.00	1	1.00	\$277.81
Zone A	8708-010-013	SFR	0.0000	0.00	1	1.00	\$277.81
Zone A	8708-010-014	SFR	0.0000	0.00	1	1.00	\$277.81
Zone A	8708-010-015	SFR	0.0000	0.00	1	1.00	\$277.81
Zone A	8708-010-016	SFR	0.0000	0.00	1	1.00	\$277.81
Zone A	8708-010-017	SFR	0.0000	0.00	1	1.00	\$277.81
Zone A	8708-010-018	SFR	0.0000	0.00	1	1.00	\$277.81
Zone A	8708-010-019	SFR	0.0000	0.00	1	1.00	\$277.81
Zone A	8708-010-020	SFR	0.0000	0.00	1	1.00	\$277.81
Zone A	8708-010-021	SFR	0.0000	0.00	1	1.00	\$277.81
Zone A	8708-010-022	SFR	0.0000	0.00	1	1.00	\$277.81
Zone A	8708-010-023	SFR	0.0000	0.00	1	1.00	\$277.81
Zone A	8708-010-024	SFR	0.0000	0.00	1	1.00	\$277.81
Zone A	8708-010-025	SFR	0.0000	0.00	1	1.00	\$277.81
Zone A	8708-010-026	SFR	0.0000	0.00	1	1.00	\$277.81
Zone A	8708-010-027	SFR	0.0000	0.00	1	1.00	\$277.81
Zone A	8708-010-028	SFR	0.0000	0.00	1	1.00	\$277.81
Zone A	8708-010-029	SFR	0.0000	0.00	1	1.00	\$277.81
Zone A	8708-010-030	SFR	0.0000	0.00	1	1.00	\$277.81
Zone A	8708-010-031	SFR	0.0000	0.00	1	1.00	\$277.81
Zone A	8708-010-032	SFR	0.0000	0.00	1	1.00	\$277.81
Zone A	8708-010-033	SFR	0.0000	0.00	1	1.00	\$277.81
Zone A	8708-010-034	SFR	0.0000	0.00	1	1.00	\$277.81
Zone A	8708-010-035	SFR	0.0000	0.00	1	1.00	\$277.81
Zone A	8708-010-036	SFR	0.0000	0.00	1	1.00	\$277.81
Zone A	8708-010-037	SFR	0.0000	0.00	1	1.00	\$277.81
Zone A	8708-010-038	SFR	0.0000	0.00	1	1.00	\$277.81
Zone A	8708-010-039	SFR	0.0000	0.00	1	1.00	\$277.81
Zone A	8708-010-040	SFR	0.0000	0.00	1	1.00	\$277.81
Zone A	8708-010-041	SFR	0.0000	0.00	1	1.00	\$277.81
Zone A	8708-010-042	SFR	0.0000	0.00	1	1.00	\$277.81
Zone A	8708-010-043	SFR	0.0000	0.00	1	1.00	\$277.81
Zone A	8708-010-044	SFR	0.0000	0.00	1	1.00	\$277.81
Zone A	8708-010-045	SFR	0.0000	0.00	1	1.00	\$277.81
Zone A	8708-011-001	SFR	0.0000	0.00	1	1.00	\$277.81
Zone A	8708-011-002	SFR	0.0000	0.00	1	1.00	\$277.81
Zone A	8708-011-003	SFR	0.0000	0.00	1	1.00	\$277.81
Zone A	8708-011-004	SFR	0.0000	0.00	1	1.00	\$277.81
Zone A	8708-011-005	SFR	0.0000	0.00	1	1.00	\$277.81
Zone A	8708-011-006	SFR	0.0000	0.00	1	1.00	\$277.81
Zone A	8708-011-007	SFR	0.0000	0.00	1	1.00	\$277.81
Zone A	8708-011-008	SFR	0.0000	0.00	1	1.00	\$277.81
Zone A	8708-011-009	SFR	0.0000	0.00	1	1.00	\$277.81
Zone A	8708-011-010	SFR	0.0000	0.00	1	1.00	\$277.81
Zone A	8708-011-011	SFR	0.0000	0.00	1	1.00	\$277.81
Zone A	8708-011-012	SFR	0.0000	0.00	1	1.00	\$277.81
Zone A	8708-011-013	SFR	0.0000	0.00	1	1.00	\$277.81
Zone A	8708-011-014	SFR	0.0000	0.00	1	1.00	\$277.81
Zone A	8708-011-015	SFR	0.0000	0.00	1	1.00	\$277.81

**City of Pomona  
Street Lighting and Landscaping  
Maintenance District  
Fiscal Year 2026-2027**

<u>Zone</u>	<u>Assessor's Parcel Number</u>	<u>Land Use</u>	<u>Acres</u>	<u>Frontage</u>	<u>Dwelling Units</u>	<u>Equivalent Dwelling Units</u>	<u>Assessment Amount</u>
Zone A	8708-011-016	SFR	0.0000	0.00	1	1.00	\$277.81
Zone A	8708-011-017	SFR	0.0000	0.00	1	1.00	\$277.81
Zone A	8708-011-018	SFR	0.0000	0.00	1	1.00	\$277.81
Zone A	8708-011-019	SFR	0.0000	0.00	1	1.00	\$277.81
Zone A	8708-011-020	SFR	0.0000	0.00	1	1.00	\$277.81
Zone A	8708-011-021	SFR	0.0000	0.00	1	1.00	\$277.81
Zone A	8708-011-022	SFR	0.0000	0.00	1	1.00	\$277.81
Zone A	8708-011-023	SFR	0.0000	0.00	1	1.00	\$277.81
Zone A	8708-011-024	SFR	0.0000	0.00	1	1.00	\$277.81
Zone A	8708-011-025	SFR	0.0000	0.00	1	1.00	\$277.81
Zone A	8708-011-026	SFR	0.0000	0.00	1	1.00	\$277.81
Zone A	8708-011-027	SFR	0.0000	0.00	1	1.00	\$277.81
Zone A	8708-011-028	SFR	0.0000	0.00	1	1.00	\$277.81
Zone A	8708-011-029	SFR	0.0000	0.00	1	1.00	\$277.81
Zone A	8708-011-030	SFR	0.0000	0.00	1	1.00	\$277.81
Zone A	8708-011-031	SFR	0.0000	0.00	1	1.00	\$277.81
Zone A	8708-011-032	SFR	0.0000	0.00	1	1.00	\$277.81
Zone A	8708-011-033	SFR	0.0000	0.00	1	1.00	\$277.81
Zone A	8708-011-034	SFR	0.0000	0.00	1	1.00	\$277.81
Zone A	8708-011-035	SFR	0.0000	0.00	1	1.00	\$277.81
Zone A	8708-011-036	SFR	0.0000	0.00	1	1.00	\$277.81
Zone A	8708-011-037	SFR	0.0000	0.00	1	1.00	\$277.81
Zone A	8708-011-038	SFR	0.0000	0.00	1	1.00	\$277.81
Zone A	8708-011-039	SFR	0.0000	0.00	1	1.00	\$277.81
Zone A	8708-011-040	SFR	0.0000	0.00	1	1.00	\$277.81
Zone A	8708-011-041	SFR	0.0000	0.00	1	1.00	\$277.81
Zone A	8708-011-042	SFR	0.0000	0.00	1	1.00	\$277.81
Zone A	8708-011-043	SFR	0.0000	0.00	1	1.00	\$277.81
Zone A	8708-011-044	SFR	0.0000	0.00	1	1.00	\$277.81
Zone A	8708-011-045	SFR	0.0000	0.00	1	1.00	\$277.81
Zone A	8708-011-046	SFR	0.0000	0.00	1	1.00	\$277.81
Zone A	8708-011-047	SFR	0.0000	0.00	1	1.00	\$277.81
Zone A	8708-011-048	SFR	0.0000	0.00	1	1.00	\$277.81
Zone A	8708-011-049	SFR	0.0000	0.00	1	1.00	\$277.81
Zone A	8708-011-051	SFR	0.0000	0.00	1	1.00	\$277.81
Zone A	8708-011-052	SFR	0.0000	0.00	1	1.00	\$277.81
Zone A	8708-011-053	SFR	0.0000	0.00	1	1.00	\$277.81
Zone A	8708-011-054	SFR	0.0000	0.00	1	1.00	\$277.81
Zone A	8708-011-055	SFR	0.0000	0.00	1	1.00	\$277.81
Zone A	8708-011-056	SFR	0.0000	0.00	1	1.00	\$277.81
Zone A	8708-011-057	SFR	0.0000	0.00	1	1.00	\$277.81
Zone A	8708-011-058	SFR	0.0000	0.00	1	1.00	\$277.81
Zone A	8708-011-059	SFR	0.0000	0.00	1	1.00	\$277.81
Zone A	8708-012-001	SFR	0.0000	0.00	1	1.00	\$277.81
Zone A	8708-012-002	SFR	0.0000	0.00	1	1.00	\$277.81
Zone A	8708-012-003	SFR	0.0000	0.00	1	1.00	\$277.81
Zone A	8708-012-004	SFR	0.0000	0.00	1	1.00	\$277.81
Zone A	8708-012-005	SFR	0.0000	0.00	1	1.00	\$277.81
Zone A	8708-012-006	SFR	0.0000	0.00	1	1.00	\$277.81
Zone A	8708-012-007	SFR	0.0000	0.00	1	1.00	\$277.81
Zone A	8708-012-008	SFR	0.0000	0.00	1	1.00	\$277.81
Zone A	8708-012-009	SFR	0.0000	0.00	1	1.00	\$277.81

**City of Pomona  
Street Lighting and Landscaping  
Maintenance District  
Fiscal Year 2026-2027**

<u>Zone</u>	<u>Assessor's Parcel Number</u>	<u>Land Use</u>	<u>Acres</u>	<u>Frontage</u>	<u>Dwelling Units</u>	<u>Equivalent Dwelling Units</u>	<u>Assessment Amount</u>
Zone A	8708-012-010	SFR	0.0000	0.00	1	1.00	\$277.81
Zone A	8708-012-011	SFR	0.0000	0.00	1	1.00	\$277.81
Zone A	8708-012-012	SFR	0.0000	0.00	1	1.00	\$277.81
Zone A	8708-012-013	SFR	0.0000	0.00	1	1.00	\$277.81
Zone A	8708-012-014	SFR	0.0000	0.00	1	1.00	\$277.81
Zone A	8708-012-015	SFR	0.0000	0.00	1	1.00	\$277.81
Zone A	8708-012-016	SFR	0.0000	0.00	1	1.00	\$277.81
Zone A	8708-013-001	SFR	0.0000	0.00	1	1.00	\$277.81
Zone A	8708-013-002	SFR	0.0000	0.00	1	1.00	\$277.81
Zone A	8708-013-003	SFR	0.0000	0.00	1	1.00	\$277.81
Zone A	8708-013-004	SFR	0.0000	0.00	1	1.00	\$277.81
Zone A	8708-013-005	SFR	0.0000	0.00	1	1.00	\$277.81
Zone A	8708-013-006	SFR	0.0000	0.00	1	1.00	\$277.81
Zone A	8708-013-007	SFR	0.0000	0.00	1	1.00	\$277.81
Zone A	8708-013-008	SFR	0.0000	0.00	1	1.00	\$277.81
Zone A	8708-013-009	SFR	0.0000	0.00	1	1.00	\$277.81
Zone A	8708-013-010	SFR	0.0000	0.00	1	1.00	\$277.81
Zone A	8708-013-011	SFR	0.0000	0.00	1	1.00	\$277.81
Zone A	8708-013-012	SFR	0.0000	0.00	1	1.00	\$277.81
Zone A	8708-013-013	SFR	0.0000	0.00	1	1.00	\$277.81
Zone A	8708-013-014	SFR	0.0000	0.00	1	1.00	\$277.81
Zone A	8708-013-015	SFR	0.0000	0.00	1	1.00	\$277.81
Zone A	8708-013-016	SFR	0.0000	0.00	1	1.00	\$277.81
Zone A	8708-013-017	SFR	0.0000	0.00	1	1.00	\$277.81
Zone A	8708-013-018	SFR	0.0000	0.00	1	1.00	\$277.81
Zone A	8708-013-019	SFR	0.0000	0.00	1	1.00	\$277.81
Zone A	8708-013-020	SFR	0.0000	0.00	1	1.00	\$277.81
Zone A	8708-013-021	SFR	0.0000	0.00	1	1.00	\$277.81
Zone A	8708-013-022	SFR	0.0000	0.00	1	1.00	\$277.81
Zone A	8708-013-023	SFR	0.0000	0.00	1	1.00	\$277.81
Zone A	8708-013-024	SFR	0.0000	0.00	1	1.00	\$277.81
Zone A	8708-013-025	SFR	0.0000	0.00	1	1.00	\$277.81
Zone A	8708-013-026	SFR	0.0000	0.00	1	1.00	\$277.81
Zone A	8708-013-027	SFR	0.0000	0.00	1	1.00	\$277.81
Zone A	8708-013-028	SFR	0.0000	0.00	1	1.00	\$277.81
Zone A	8708-013-029	SFR	0.0000	0.00	1	1.00	\$277.81
Zone A	8708-013-030	SFR	0.0000	0.00	1	1.00	\$277.81
Zone A	8708-013-031	SFR	0.0000	0.00	1	1.00	\$277.81
Zone A	8708-013-032	SFR	0.0000	0.00	1	1.00	\$277.81
Zone A	8708-013-033	SFR	0.0000	0.00	1	1.00	\$277.81
Zone A	8708-013-034	SFR	0.0000	0.00	1	1.00	\$277.81
Zone A	8708-013-035	SFR	0.0000	0.00	1	1.00	\$277.81
Zone A	8708-013-036	SFR	0.0000	0.00	1	1.00	\$277.81
Zone A	8708-013-037	SFR	0.0000	0.00	1	1.00	\$277.81
Zone A	8708-013-038	SFR	0.0000	0.00	1	1.00	\$277.81
Zone A	8708-013-039	SFR	0.0000	0.00	1	1.00	\$277.81
Zone A	8708-013-040	SFR	0.0000	0.00	1	1.00	\$277.81
Zone A	8708-013-041	SFR	0.0000	0.00	1	1.00	\$277.81
Zone A	8708-013-042	SFR	0.0000	0.00	1	1.00	\$277.81
Zone A	8708-013-043	SFR	0.0000	0.00	1	1.00	\$277.81
Zone A	8708-013-044	SFR	0.0000	0.00	1	1.00	\$277.81
Zone A	8708-013-045	SFR	0.0000	0.00	1	1.00	\$277.81

**City of Pomona  
Street Lighting and Landscaping  
Maintenance District  
Fiscal Year 2026-2027**

<u>Zone</u>	<u>Assessor's Parcel Number</u>	<u>Land Use</u>	<u>Acres</u>	<u>Frontage</u>	<u>Dwelling Units</u>	<u>Equivalent Dwelling Units</u>	<u>Assessment Amount</u>
Zone A	8708-013-046	SFR	0.0000	0.00	1	1.00	\$277.81
Zone A	8708-013-047	SFR	0.0000	0.00	1	1.00	\$277.81
Zone A	8708-013-048	SFR	0.0000	0.00	1	1.00	\$277.81
Zone A	8708-013-049	SFR	0.0000	0.00	1	1.00	\$277.81
Zone A	8708-013-050	SFR	0.0000	0.00	1	1.00	\$277.81
Zone A	8708-014-009	SFR	0.0000	0.00	1	1.00	\$277.81
Zone A	8708-014-010	SFR	0.0000	0.00	1	1.00	\$277.81
Zone A	8708-014-011	SFR	0.0000	0.00	1	1.00	\$277.81
Zone A	8708-014-012	SFR	0.0000	0.00	1	1.00	\$277.81
Zone A	8708-014-013	SFR	0.0000	0.00	1	1.00	\$277.81
Zone A	8708-014-014	SFR	0.0000	0.00	1	1.00	\$277.81
Zone A	8708-014-015	SFR	0.0000	0.00	1	1.00	\$277.81
Zone A	8708-014-016	SFR	0.0000	0.00	1	1.00	\$277.81
Zone A	8708-014-018	SFR	0.0000	0.00	1	1.00	\$277.81
Zone A	8708-014-030	SFR	0.0000	0.00	1	1.00	\$277.81
Zone A	8708-014-900	SFR	0.0000	0.00	1	1.00	\$277.81
Zone A	8708-014-901	SFR	0.0000	0.00	1	1.00	\$277.81
Zone A	8708-014-902	SFR	0.0000	0.00	1	1.00	\$277.81
Zone A	8708-014-903	SFR	0.0000	0.00	1	1.00	\$277.81
Zone A	8708-014-904	SFR	0.0000	0.00	1	1.00	\$277.81
Zone A	8708-014-905	SFR	0.0000	0.00	1	1.00	\$277.81
Zone A	8708-015-001	SFR	0.0000	0.00	1	1.00	\$277.81
Zone A	8708-015-003	SFR	0.0000	0.00	1	1.00	\$277.81
Zone A	8708-015-004	SFR	0.0000	0.00	1	1.00	\$277.81
Zone A	8708-015-005	SFR	0.0000	0.00	1	1.00	\$277.81
Zone A	8708-015-006	SFR	0.0000	0.00	1	1.00	\$277.81
Zone A	8708-015-007	SFR	0.0000	0.00	1	1.00	\$277.81
Zone A	8708-015-012	SFR	0.0000	0.00	1	1.00	\$277.81
Zone A	8708-015-013	SFR	0.0000	0.00	1	1.00	\$277.81
Zone A	8708-015-014	SFR	0.0000	0.00	1	1.00	\$277.81
Zone A	8708-015-015	SFR	0.0000	0.00	1	1.00	\$277.81
Zone A	8708-015-016	SFR	0.0000	0.00	1	1.00	\$277.81
Zone A	8708-015-017	SFR	0.0000	0.00	1	1.00	\$277.81
Zone A	8708-015-018	SFR	0.0000	0.00	1	1.00	\$277.81
Zone A	8708-015-019	SFR	0.0000	0.00	1	1.00	\$277.81
Zone A	8708-015-020	SFR	0.0000	0.00	1	1.00	\$277.81
Zone A	8708-015-021	SFR	0.0000	0.00	1	1.00	\$277.81
Zone A	8708-015-022	SFR	0.0000	0.00	1	1.00	\$277.81
Zone A	8708-015-023	SFR	0.0000	0.00	1	1.00	\$277.81
Zone A	8708-015-024	SFR	0.0000	0.00	1	1.00	\$277.81
Zone A	8708-015-031	SFR	0.0000	0.00	1	1.00	\$277.81
Zone A	8708-015-032	SFR	0.0000	0.00	1	1.00	\$277.81
Zone A	8708-015-033	SFR	0.0000	0.00	1	1.00	\$277.81
Zone A	8708-015-034	SFR	0.0000	0.00	1	1.00	\$277.81
Zone A	8708-015-035	SFR	0.0000	0.00	1	1.00	\$277.81
Zone A	8708-015-036	SFR	0.0000	0.00	1	1.00	\$277.81
Zone A	8708-015-037	SFR	0.0000	0.00	1	1.00	\$277.81
Zone A	8708-015-038	SFR	0.0000	0.00	1	1.00	\$277.81
Zone A	8708-015-039	SFR	0.0000	0.00	1	1.00	\$277.81
Zone A	8708-015-040	SFR	0.0000	0.00	1	1.00	\$277.81
Zone A	8708-015-041	SFR	0.0000	0.00	1	1.00	\$277.81
Zone A	8708-016-025	SFR	0.0000	0.00	1	1.00	\$277.81

**City of Pomona  
Street Lighting and Landscaping  
Maintenance District  
Fiscal Year 2026-2027**

<u>Zone</u>	<u>Assessor's Parcel Number</u>	<u>Land Use</u>	<u>Acres</u>	<u>Frontage</u>	<u>Dwelling Units</u>	<u>Equivalent Dwelling Units</u>	<u>Assessment Amount</u>
Zone A	8708-016-026	SFR	0.0000	0.00	1	1.00	\$277.81
Zone A	8708-016-027	SFR	0.0000	0.00	1	1.00	\$277.81
Zone A	8708-016-028	SFR	0.0000	0.00	1	1.00	\$277.81
Zone A	8708-016-029	SFR	0.0000	0.00	1	1.00	\$277.81
Zone A	8708-016-030	SFR	0.0000	0.00	1	1.00	\$277.81
Zone A	8708-016-031	SFR	0.0000	0.00	1	1.00	\$277.81
Zone A	8708-016-032	SFR	0.0000	0.00	1	1.00	\$277.81
Zone A	8708-016-033	SFR	0.0000	0.00	1	1.00	\$277.81
Zone A	8708-016-034	SFR	0.0000	0.00	1	1.00	\$277.81
Zone A	8708-016-035	SFR	0.0000	0.00	1	1.00	\$277.81
Zone A	8708-016-036	SFR	0.0000	0.00	1	1.00	\$277.81
Zone A	8708-016-038	SFR	0.0000	0.00	1	1.00	\$277.81
Zone A	8708-016-039	SFR	0.0000	0.00	1	1.00	\$277.81
Zone A	8708-016-040	SFR	0.0000	0.00	1	1.00	\$277.81
Zone A	8708-016-041	SFR	0.0000	0.00	1	1.00	\$277.81
Zone A	8708-016-043	SFR	0.0000	0.00	1	1.00	\$277.81
Zone A	8708-016-045	SFR	0.0000	0.00	1	1.00	\$277.81
Zone A	8708-016-062	SFR	0.0000	0.00	1	1.00	\$277.81
Zone A	8708-016-064	SFR	0.0000	0.00	1	1.00	\$277.81
Zone A	8708-016-066	SFR	0.0000	0.00	1	1.00	\$277.81
Zone A	8708-016-068	SFR	0.0000	0.00	1	1.00	\$277.81
Zone A	8708-016-070	SFR	0.0000	0.00	1	1.00	\$277.81
Zone A	8708-016-072	SFR	0.0000	0.00	1	1.00	\$277.81
Zone A	8708-016-074	SFR	0.0000	0.00	1	1.00	\$277.81
Zone A	8708-016-076	SFR	0.0000	0.00	1	1.00	\$277.81
Zone A	8708-016-078	SFR	0.0000	0.00	1	1.00	\$277.81
Zone A	8708-016-079	SFR	0.0000	0.00	1	1.00	\$277.81
Zone A	8708-016-080	SFR	0.0000	0.00	1	1.00	\$277.81
Zone A	8708-016-081	SFR	0.0000	0.00	1	1.00	\$277.81
Zone A	8708-016-082	SFR	0.0000	0.00	1	1.00	\$277.81
Zone A	8708-016-083	SFR	0.0000	0.00	1	1.00	\$277.81
Zone A	8708-016-084	SFR	0.0000	0.00	1	1.00	\$277.81
Zone A	8708-017-001	SFR	0.0000	0.00	1	1.00	\$277.81
Zone A	8708-017-002	SFR	0.0000	0.00	1	1.00	\$277.81
Zone A	8708-017-003	SFR	0.0000	0.00	1	1.00	\$277.81
Zone A	8708-017-004	SFR	0.0000	0.00	1	1.00	\$277.81
Zone A	8708-017-005	SFR	0.0000	0.00	1	1.00	\$277.81
Zone A	8708-017-006	SFR	0.0000	0.00	1	1.00	\$277.81
Zone A	8708-017-007	SFR	0.0000	0.00	1	1.00	\$277.81
Zone A	8708-017-008	SFR	0.0000	0.00	1	1.00	\$277.81
Zone A	8708-017-009	SFR	0.0000	0.00	1	1.00	\$277.81
Zone A	8708-017-010	SFR	0.0000	0.00	1	1.00	\$277.81
Zone A	8708-017-011	SFR	0.0000	0.00	1	1.00	\$277.81
Zone A	8708-017-012	SFR	0.0000	0.00	1	1.00	\$277.81
Zone A	8708-017-013	SFR	0.0000	0.00	1	1.00	\$277.81
Zone A	8708-017-014	SFR	0.0000	0.00	1	1.00	\$277.81
Zone A	8708-017-015	SFR	0.0000	0.00	1	1.00	\$277.81
Zone A	8708-017-016	SFR	0.0000	0.00	1	1.00	\$277.81
Zone A	8708-017-017	SFR	0.0000	0.00	1	1.00	\$277.81
Zone A	8708-017-018	SFR	0.0000	0.00	1	1.00	\$277.81
Zone A	8708-017-019	SFR	0.0000	0.00	1	1.00	\$277.81
Zone A	8708-017-020	SFR	0.0000	0.00	1	1.00	\$277.81

**City of Pomona  
Street Lighting and Landscaping  
Maintenance District  
Fiscal Year 2026-2027**

<u>Zone</u>	<u>Assessor's Parcel Number</u>	<u>Land Use</u>	<u>Acres</u>	<u>Frontage</u>	<u>Dwelling Units</u>	<u>Equivalent Dwelling Units</u>	<u>Assessment Amount</u>
Zone A	8708-017-021	SFR	0.0000	0.00	1	1.00	\$277.81
Zone A	8708-017-022	SFR	0.0000	0.00	1	1.00	\$277.81
Zone A	8708-017-023	SFR	0.0000	0.00	1	1.00	\$277.81
Zone A	8708-017-024	SFR	0.0000	0.00	1	1.00	\$277.81
Zone A	8708-017-025	SFR	0.0000	0.00	1	1.00	\$277.81
Zone A	8708-017-026	SFR	0.0000	0.00	1	1.00	\$277.81
Zone A	8708-017-027	SFR	0.0000	0.00	1	1.00	\$277.81
Zone A	8708-017-028	SFR	0.0000	0.00	1	1.00	\$277.81
Zone A	8708-017-029	SFR	0.0000	0.00	1	1.00	\$277.81
Zone A	8708-017-030	SFR	0.0000	0.00	1	1.00	\$277.81
Zone A	8708-017-031	SFR	0.0000	0.00	1	1.00	\$277.81
Zone A	8708-017-032	SFR	0.0000	0.00	1	1.00	\$277.81
Zone A	8708-017-033	SFR	0.0000	0.00	1	1.00	\$277.81
Zone A	8708-017-034	SFR	0.0000	0.00	1	1.00	\$277.81
Zone A	8708-017-035	SFR	0.0000	0.00	1	1.00	\$277.81
Zone A	8708-017-036	SFR	0.0000	0.00	1	1.00	\$277.81
Zone A	8708-017-037	SFR	0.0000	0.00	1	1.00	\$277.81
Zone A	8708-017-038	SFR	0.0000	0.00	1	1.00	\$277.81
Zone A	8708-017-039	SFR	0.0000	0.00	1	1.00	\$277.81
Zone A	8708-017-040	SFR	0.0000	0.00	1	1.00	\$277.81
Zone A	8708-017-041	SFR	0.0000	0.00	1	1.00	\$277.81
Zone A	8708-017-042	SFR	0.0000	0.00	1	1.00	\$277.81
Zone A	8708-017-043	SFR	0.0000	0.00	1	1.00	\$277.81
Zone A	8708-017-044	SFR	0.0000	0.00	1	1.00	\$277.81
Zone A	8708-017-045	SFR	0.0000	0.00	1	1.00	\$277.81
Zone A	8708-017-046	SFR	0.0000	0.00	1	1.00	\$277.81
Zone A	8708-017-047	SFR	0.0000	0.00	1	1.00	\$277.81
Zone A	8708-017-048	SFR	0.0000	0.00	1	1.00	\$277.81
Zone A	8708-017-049	SFR	0.0000	0.00	1	1.00	\$277.81
Zone A	8708-017-050	SFR	0.0000	0.00	1	1.00	\$277.81
Zone A	8708-017-051	SFR	0.0000	0.00	1	1.00	\$277.81
Zone A	8708-017-052	SFR	0.0000	0.00	1	1.00	\$277.81
Zone A	8708-017-053	SFR	0.0000	0.00	1	1.00	\$277.81
Zone A	8708-017-054	SFR	0.0000	0.00	1	1.00	\$277.81
Zone A	8708-017-055	SFR	0.0000	0.00	1	1.00	\$277.81
Zone A	8708-017-056	SFR	0.0000	0.00	1	1.00	\$277.81
Zone A	8708-017-057	SFR	0.0000	0.00	1	1.00	\$277.81
Zone A	8708-018-001	SFR	0.0000	0.00	1	1.00	\$277.81
Zone A	8708-018-002	SFR	0.0000	0.00	1	1.00	\$277.81
Zone A	8708-018-003	SFR	0.0000	0.00	1	1.00	\$277.81
Zone A	8708-018-004	SFR	0.0000	0.00	1	1.00	\$277.81
Zone A	8708-018-005	SFR	0.0000	0.00	1	1.00	\$277.81
Zone A	8708-018-006	SFR	0.0000	0.00	1	1.00	\$277.81
Zone A	8708-018-007	SFR	0.0000	0.00	1	1.00	\$277.81
Zone A	8708-018-008	SFR	0.0000	0.00	1	1.00	\$277.81
Zone A	8708-018-009	SFR	0.0000	0.00	1	1.00	\$277.81
Zone A	8708-018-010	SFR	0.0000	0.00	1	1.00	\$277.81
Zone A	8708-018-011	SFR	0.0000	0.00	1	1.00	\$277.81
Zone A	8708-018-012	SFR	0.0000	0.00	1	1.00	\$277.81
Zone A	8708-018-013	SFR	0.0000	0.00	1	1.00	\$277.81
Zone A	8708-018-014	SFR	0.0000	0.00	1	1.00	\$277.81
Zone A	8708-018-015	SFR	0.0000	0.00	1	1.00	\$277.81

**City of Pomona  
Street Lighting and Landscaping  
Maintenance District  
Fiscal Year 2026-2027**

<u>Zone</u>	<u>Assessor's Parcel Number</u>	<u>Land Use</u>	<u>Acres</u>	<u>Frontage</u>	<u>Dwelling Units</u>	<u>Equivalent Dwelling Units</u>	<u>Assessment Amount</u>
Zone A	8708-018-016	SFR	0.0000	0.00	1	1.00	\$277.81
Zone A	8708-018-017	SFR	0.0000	0.00	1	1.00	\$277.81
Zone A	8708-018-018	SFR	0.0000	0.00	1	1.00	\$277.81
Zone A	8708-018-019	SFR	0.0000	0.00	1	1.00	\$277.81
Zone A	8708-018-021	SFR	0.0000	0.00	1	1.00	\$277.81
Zone A	8708-018-022	SFR	0.0000	0.00	1	1.00	\$277.81
Zone A	8708-018-023	SFR	0.0000	0.00	1	1.00	\$277.81
Zone A	8708-018-024	SFR	0.0000	0.00	1	1.00	\$277.81
Zone A	8708-018-025	SFR	0.0000	0.00	1	1.00	\$277.81
Zone A	8708-018-026	SFR	0.0000	0.00	1	1.00	\$277.81
Zone A	8708-018-027	SFR	0.0000	0.00	1	1.00	\$277.81
Zone A	8708-018-028	SFR	0.0000	0.00	1	1.00	\$277.81
Zone A	8708-018-029	SFR	0.0000	0.00	1	1.00	\$277.81
Zone A	8708-018-030	SFR	0.0000	0.00	1	1.00	\$277.81
Zone A	8708-018-031	SFR	0.0000	0.00	1	1.00	\$277.81
Zone A	8708-019-001	SFR	0.0000	0.00	1	1.00	\$277.81
Zone A	8708-019-002	SFR	0.0000	0.00	1	1.00	\$277.81
Zone A	8708-019-003	SFR	0.0000	0.00	1	1.00	\$277.81
Zone A	8708-019-004	SFR	0.0000	0.00	1	1.00	\$277.81
Zone A	8708-019-005	SFR	0.0000	0.00	1	1.00	\$277.81
Zone A	8708-019-006	SFR	0.0000	0.00	1	1.00	\$277.81
Zone A	8708-019-007	SFR	0.0000	0.00	1	1.00	\$277.81
Zone A	8708-019-008	SFR	0.0000	0.00	1	1.00	\$277.81
Zone A	8708-019-009	SFR	0.0000	0.00	1	1.00	\$277.81
Zone A	8708-019-010	SFR	0.0000	0.00	1	1.00	\$277.81
Zone A	8708-019-011	SFR	0.0000	0.00	1	1.00	\$277.81
Zone A	8708-019-012	SFR	0.0000	0.00	1	1.00	\$277.81
Zone A	8708-019-013	SFR	0.0000	0.00	1	1.00	\$277.81
Zone A	8708-019-014	SFR	0.0000	0.00	1	1.00	\$277.81
Zone A	8708-019-015	SFR	0.0000	0.00	1	1.00	\$277.81
Zone A	8708-019-016	SFR	0.0000	0.00	1	1.00	\$277.81
Zone A	8708-019-017	SFR	0.0000	0.00	1	1.00	\$277.81
Zone A	8708-019-018	SFR	0.0000	0.00	1	1.00	\$277.81
Zone A	8708-019-019	SFR	0.0000	0.00	1	1.00	\$277.81
Zone A	8708-019-020	SFR	0.0000	0.00	1	1.00	\$277.81
Zone A	8708-019-021	SFR	0.0000	0.00	1	1.00	\$277.81
Zone A	8708-019-022	SFR	0.0000	0.00	1	1.00	\$277.81
Zone A	8708-019-023	SFR	0.0000	0.00	1	1.00	\$277.81
Zone A	8708-019-024	SFR	0.0000	0.00	1	1.00	\$277.81
Zone A	8708-019-025	SFR	0.0000	0.00	1	1.00	\$277.81
Zone A	8708-019-026	SFR	0.0000	0.00	1	1.00	\$277.81
Zone A	8708-019-027	SFR	0.0000	0.00	1	1.00	\$277.81
Zone A	8708-019-028	SFR	0.0000	0.00	1	1.00	\$277.81
Zone A	8708-019-029	SFR	0.0000	0.00	1	1.00	\$277.81
Zone A	8708-019-030	SFR	0.0000	0.00	1	1.00	\$277.81
Zone A	8708-019-031	SFR	0.0000	0.00	1	1.00	\$277.81
Zone A	8708-019-032	SFR	0.0000	0.00	1	1.00	\$277.81
Zone A	8708-019-033	SFR	0.0000	0.00	1	1.00	\$277.81
Zone A	8708-019-034	SFR	0.0000	0.00	1	1.00	\$277.81
Zone A	8708-019-035	SFR	0.0000	0.00	1	1.00	\$277.81
Zone A	8708-019-036	SFR	0.0000	0.00	1	1.00	\$277.81
Zone A	8708-019-037	SFR	0.0000	0.00	1	1.00	\$277.81

**City of Pomona  
Street Lighting and Landscaping  
Maintenance District  
Fiscal Year 2026-2027**

<u>Zone</u>	<u>Assessor's Parcel Number</u>	<u>Land Use</u>	<u>Acres</u>	<u>Frontage</u>	<u>Dwelling Units</u>	<u>Equivalent Dwelling Units</u>	<u>Assessment Amount</u>
Zone A	8708-019-038	SFR	0.0000	0.00	1	1.00	\$277.81
Zone A	8708-019-039	SFR	0.0000	0.00	1	1.00	\$277.81
Zone A	8708-019-040	SFR	0.0000	0.00	1	1.00	\$277.81
Zone A	8708-019-041	SFR	0.0000	0.00	1	1.00	\$277.81
Zone A	8708-019-042	SFR	0.0000	0.00	1	1.00	\$277.81
Zone A	8708-019-043	SFR	0.0000	0.00	1	1.00	\$277.81
Zone A	8708-019-044	SFR	0.0000	0.00	1	1.00	\$277.81
Zone A	8708-019-045	SFR	0.0000	0.00	1	1.00	\$277.81
Zone A	8708-019-046	SFR	0.0000	0.00	1	1.00	\$277.81
Zone A	8708-019-047	SFR	0.0000	0.00	1	1.00	\$277.81
Zone A	8708-019-048	SFR	0.0000	0.00	1	1.00	\$277.81
Zone A	8708-019-049	SFR	0.0000	0.00	1	1.00	\$277.81
Zone A	8708-019-050	SFR	0.0000	0.00	1	1.00	\$277.81
Zone A	8708-020-001	SFR	0.0000	0.00	1	1.00	\$277.81
Zone A	8708-020-002	SFR	0.0000	0.00	1	1.00	\$277.81
Zone A	8708-020-003	SFR	0.0000	0.00	1	1.00	\$277.81
Zone A	8708-020-004	SFR	0.0000	0.00	1	1.00	\$277.81
Zone A	8708-020-005	SFR	0.0000	0.00	1	1.00	\$277.81
Zone A	8708-020-006	SFR	0.0000	0.00	1	1.00	\$277.81
Zone A	8708-020-007	SFR	0.0000	0.00	1	1.00	\$277.81
Zone A	8708-020-008	SFR	0.0000	0.00	1	1.00	\$277.81
Zone A	8708-020-009	SFR	0.0000	0.00	1	1.00	\$277.81
Zone A	8708-020-010	SFR	0.0000	0.00	1	1.00	\$277.81
Zone A	8708-020-011	SFR	0.0000	0.00	1	1.00	\$277.81
Zone A	8708-020-012	SFR	0.0000	0.00	1	1.00	\$277.81
Zone A	8708-020-013	SFR	0.0000	0.00	1	1.00	\$277.81
Zone A	8708-020-014	SFR	0.0000	0.00	1	1.00	\$277.81
Zone A	8708-020-015	SFR	0.0000	0.00	1	1.00	\$277.81
Zone A	8708-020-016	SFR	0.0000	0.00	1	1.00	\$277.81
Zone A	8708-020-017	SFR	0.0000	0.00	1	1.00	\$277.81
Zone A	8708-020-018	SFR	0.0000	0.00	1	1.00	\$277.81
Zone A	8708-020-019	SFR	0.0000	0.00	1	1.00	\$277.81
Zone A	8708-020-020	SFR	0.0000	0.00	1	1.00	\$277.81
Zone A	8708-020-021	SFR	0.0000	0.00	1	1.00	\$277.81
Zone A	8708-020-022	SFR	0.0000	0.00	1	1.00	\$277.81
Zone A	8708-020-023	SFR	0.0000	0.00	1	1.00	\$277.81
Zone A	8708-020-024	SFR	0.0000	0.00	1	1.00	\$277.81
Zone A	8708-020-025	SFR	0.0000	0.00	1	1.00	\$277.81
Zone A	8708-020-026	SFR	0.0000	0.00	1	1.00	\$277.81
Zone A	8708-020-027	SFR	0.0000	0.00	1	1.00	\$277.81
Zone A	8708-020-028	SFR	0.0000	0.00	1	1.00	\$277.81
Zone A	8708-020-029	SFR	0.0000	0.00	1	1.00	\$277.81
Zone A	8708-020-030	SFR	0.0000	0.00	1	1.00	\$277.81
Zone A	8708-020-031	SFR	0.0000	0.00	1	1.00	\$277.81
Zone A	8708-020-032	SFR	0.0000	0.00	1	1.00	\$277.81
Zone A	8708-020-033	SFR	0.0000	0.00	1	1.00	\$277.81
Zone A	8708-020-034	SFR	0.0000	0.00	1	1.00	\$277.81
Zone A	8708-020-035	SFR	0.0000	0.00	1	1.00	\$277.81
Zone A	8708-020-036	SFR	0.0000	0.00	1	1.00	\$277.81
Zone A	8708-020-037	SFR	0.0000	0.00	1	1.00	\$277.81
Zone A	8708-020-038	SFR	0.0000	0.00	1	1.00	\$277.81
Zone A	8708-020-039	SFR	0.0000	0.00	1	1.00	\$277.81

**City of Pomona  
Street Lighting and Landscaping  
Maintenance District  
Fiscal Year 2026-2027**

<u>Zone</u>	<u>Assessor's Parcel Number</u>	<u>Land Use</u>	<u>Acres</u>	<u>Frontage</u>	<u>Dwelling Units</u>	<u>Equivalent Dwelling Units</u>	<u>Assessment Amount</u>
Zone A	8708-020-040	SFR	0.0000	0.00	1	1.00	\$277.81
Zone A	8708-020-041	SFR	0.0000	0.00	1	1.00	\$277.81
Zone A	8708-020-042	SFR	0.0000	0.00	1	1.00	\$277.81
Zone A	8708-020-043	SFR	0.0000	0.00	1	1.00	\$277.81
Zone A	8708-020-044	SFR	0.0000	0.00	1	1.00	\$277.81
Zone A	8708-020-045	SFR	0.0000	0.00	1	1.00	\$277.81
Zone A	8708-020-046	SFR	0.0000	0.00	1	1.00	\$277.81
Zone A	8708-020-047	SFR	0.0000	0.00	1	1.00	\$277.81
Zone A	8708-020-048	SFR	0.0000	0.00	1	1.00	\$277.81
Zone A	8708-020-049	SFR	0.0000	0.00	1	1.00	\$277.81
Zone A	8708-020-050	SFR	0.0000	0.00	1	1.00	\$277.81
Zone A	8708-021-019	CONDO	0.0000	0.00	1	1.00	\$277.81
Zone A	8708-021-020	CONDO	0.0000	0.00	1	1.00	\$277.81
Zone A	8708-021-021	CONDO	0.0000	0.00	1	1.00	\$277.81
Zone A	8708-021-022	CONDO	0.0000	0.00	1	1.00	\$277.81
Zone A	8708-021-023	CONDO	0.0000	0.00	1	1.00	\$277.81
Zone A	8708-021-024	CONDO	0.0000	0.00	1	1.00	\$277.81
Zone A	8708-021-025	CONDO	0.0000	0.00	1	1.00	\$277.81
Zone A	8708-021-026	CONDO	0.0000	0.00	1	1.00	\$277.81
Zone A	8708-021-027	CONDO	0.0000	0.00	1	1.00	\$277.81
Zone A	8708-021-028	CONDO	0.0000	0.00	1	1.00	\$277.81
Zone A	8708-021-029	CONDO	0.0000	0.00	1	1.00	\$277.81
Zone A	8708-021-030	CONDO	0.0000	0.00	1	1.00	\$277.81
Zone A	8708-021-031	CONDO	0.0000	0.00	1	1.00	\$277.81
Zone A	8708-021-032	CONDO	0.0000	0.00	1	1.00	\$277.81
Zone A	8708-021-033	CONDO	0.0000	0.00	1	1.00	\$277.81
Zone A	8708-021-034	CONDO	0.0000	0.00	1	1.00	\$277.81
Zone A	8708-021-035	CONDO	0.0000	0.00	1	1.00	\$277.81
Zone A	8708-021-036	CONDO	0.0000	0.00	1	1.00	\$277.81
Zone A	8708-021-037	CONDO	0.0000	0.00	1	1.00	\$277.81
Zone A	8708-021-038	CONDO	0.0000	0.00	1	1.00	\$277.81
Zone A	8708-021-039	CONDO	0.0000	0.00	1	1.00	\$277.81
Zone A	8708-021-040	CONDO	0.0000	0.00	1	1.00	\$277.81
Zone A	8708-021-041	CONDO	0.0000	0.00	1	1.00	\$277.81
Zone A	8708-021-042	CONDO	0.0000	0.00	1	1.00	\$277.81
Zone A	8708-021-043	CONDO	0.0000	0.00	1	1.00	\$277.81
Zone A	8708-021-044	CONDO	0.0000	0.00	1	1.00	\$277.81
Zone A	8708-021-045	CONDO	0.0000	0.00	1	1.00	\$277.81
Zone A	8708-021-046	CONDO	0.0000	0.00	1	1.00	\$277.81
Zone A	8708-021-047	CONDO	0.0000	0.00	1	1.00	\$277.81
Zone A	8708-021-048	CONDO	0.0000	0.00	1	1.00	\$277.81
Zone A	8708-021-049	CONDO	0.0000	0.00	1	1.00	\$277.81
Zone A	8708-021-050	CONDO	0.0000	0.00	1	1.00	\$277.81
Zone A	8708-021-051	CONDO	0.0000	0.00	1	1.00	\$277.81
Zone A	8708-021-052	CONDO	0.0000	0.00	1	1.00	\$277.81
Zone A	8708-021-053	CONDO	0.0000	0.00	1	1.00	\$277.81
Zone A	8708-021-054	CONDO	0.0000	0.00	1	1.00	\$277.81
Zone A	8708-021-055	CONDO	0.0000	0.00	1	1.00	\$277.81
Zone A	8708-021-056	CONDO	0.0000	0.00	1	1.00	\$277.81
Zone A	8708-021-057	CONDO	0.0000	0.00	1	1.00	\$277.81
Zone A	8708-021-058	CONDO	0.0000	0.00	1	1.00	\$277.81
Zone A	8708-021-059	CONDO	0.0000	0.00	1	1.00	\$277.81

**City of Pomona  
Street Lighting and Landscaping  
Maintenance District  
Fiscal Year 2026-2027**

<u>Zone</u>	<u>Assessor's Parcel Number</u>	<u>Land Use</u>	<u>Acres</u>	<u>Frontage</u>	<u>Dwelling Units</u>	<u>Equivalent Dwelling Units</u>	<u>Assessment Amount</u>
Zone A	8708-021-060	CONDO	0.0000	0.00	1	1.00	\$277.81
Zone A	8708-021-061	CONDO	0.0000	0.00	1	1.00	\$277.81
Zone A	8708-021-062	CONDO	0.0000	0.00	1	1.00	\$277.81
Zone A	8708-021-063	CONDO	0.0000	0.00	1	1.00	\$277.81
Zone A	8708-021-064	CONDO	0.0000	0.00	1	1.00	\$277.81
Zone A	8708-021-065	CONDO	0.0000	0.00	1	1.00	\$277.81
Zone A	8708-021-066	CONDO	0.0000	0.00	1	1.00	\$277.81
Zone A	8708-021-067	CONDO	0.0000	0.00	1	1.00	\$277.81
Zone A	8708-021-068	CONDO	0.0000	0.00	1	1.00	\$277.81
Zone A	8708-021-069	CONDO	0.0000	0.00	1	1.00	\$277.81
Zone A	8708-021-070	CONDO	0.0000	0.00	1	1.00	\$277.81
Zone A	8708-021-071	CONDO	0.0000	0.00	1	1.00	\$277.81
Zone A	8708-021-072	CONDO	0.0000	0.00	1	1.00	\$277.81
Zone A	8708-021-073	CONDO	0.0000	0.00	1	1.00	\$277.81
Zone A	8708-021-074	CONDO	0.0000	0.00	1	1.00	\$277.81
Zone A	8708-021-075	CONDO	0.0000	0.00	1	1.00	\$277.81
Zone A	8708-021-076	CONDO	0.0000	0.00	1	1.00	\$277.81
Zone A	8708-021-077	CONDO	0.0000	0.00	1	1.00	\$277.81
Zone A	8708-021-078	CONDO	0.0000	0.00	1	1.00	\$277.81
Zone A	8708-021-079	CONDO	0.0000	0.00	1	1.00	\$277.81
Zone A	8708-021-080	CONDO	0.0000	0.00	1	1.00	\$277.81
Zone A	8708-021-081	CONDO	0.0000	0.00	1	1.00	\$277.81
Zone A	8708-021-082	CONDO	0.0000	0.00	1	1.00	\$277.81
Zone A	8708-021-083	CONDO	0.0000	0.00	1	1.00	\$277.81
Zone A	8708-021-084	CONDO	0.0000	0.00	1	1.00	\$277.81
Zone A	8708-021-085	CONDO	0.0000	0.00	1	1.00	\$277.81
Zone A	8708-021-086	CONDO	0.0000	0.00	1	1.00	\$277.81
Zone A	8708-021-087	CONDO	0.0000	0.00	1	1.00	\$277.81
Zone A	8708-021-088	CONDO	0.0000	0.00	1	1.00	\$277.81
Zone A	8708-021-089	CONDO	0.0000	0.00	1	1.00	\$277.81
Zone A	8708-021-090	CONDO	0.0000	0.00	1	1.00	\$277.81
Zone A	8708-021-091	CONDO	0.0000	0.00	1	1.00	\$277.81
Zone A	8708-021-092	CONDO	0.0000	0.00	1	1.00	\$277.81
Zone A	8708-021-093	CONDO	0.0000	0.00	1	1.00	\$277.81
Zone A	8708-021-094	CONDO	0.0000	0.00	1	1.00	\$277.81
Zone A	8708-021-095	CONDO	0.0000	0.00	1	1.00	\$277.81
Zone A	8708-021-096	CONDO	0.0000	0.00	1	1.00	\$277.81
Zone A	8708-021-097	CONDO	0.0000	0.00	1	1.00	\$277.81
Zone A	8708-021-098	CONDO	0.0000	0.00	1	1.00	\$277.81
Zone A	8708-021-099	CONDO	0.0000	0.00	1	1.00	\$277.81
Zone A	8708-021-100	CONDO	0.0000	0.00	1	1.00	\$277.81
Zone A	8708-021-101	CONDO	0.0000	0.00	1	1.00	\$277.81
Zone A	8708-021-102	CONDO	0.0000	0.00	1	1.00	\$277.81
Zone A	8708-021-103	CONDO	0.0000	0.00	1	1.00	\$277.81
Zone A	8708-021-104	CONDO	0.0000	0.00	1	1.00	\$277.81
Zone A	8708-021-105	CONDO	0.0000	0.00	1	1.00	\$277.81
Zone A	8708-021-107	CONDO	0.0000	0.00	1	1.00	\$277.81
Zone A	8708-021-108	CONDO	0.0000	0.00	1	1.00	\$277.81
Zone A	8708-021-109	CONDO	0.0000	0.00	1	1.00	\$277.81
Zone A	8708-021-110	CONDO	0.0000	0.00	1	1.00	\$277.81
Zone A	8708-021-111	CONDO	0.0000	0.00	1	1.00	\$277.81
Zone A	8708-021-112	CONDO	0.0000	0.00	1	1.00	\$277.81

**City of Pomona  
Street Lighting and Landscaping  
Maintenance District  
Fiscal Year 2026-2027**

<u>Zone</u>	<u>Assessor's Parcel Number</u>	<u>Land Use</u>	<u>Acres</u>	<u>Frontage</u>	<u>Dwelling Units</u>	<u>Equivalent Dwelling Units</u>	<u>Assessment Amount</u>
Zone A	8708-021-113	CONDO	0.0000	0.00	1	1.00	\$277.81
Zone A	8708-021-114	CONDO	0.0000	0.00	1	1.00	\$277.81
Zone A	8708-021-115	CONDO	0.0000	0.00	1	1.00	\$277.81
Zone A	8708-021-116	CONDO	0.0000	0.00	1	1.00	\$277.81
Zone A	8708-021-117	CONDO	0.0000	0.00	1	1.00	\$277.81
Zone A	8708-021-118	CONDO	0.0000	0.00	1	1.00	\$277.81
Zone A	8708-021-119	CONDO	0.0000	0.00	1	1.00	\$277.81
Zone A	8708-021-120	CONDO	0.0000	0.00	1	1.00	\$277.81
Zone A	8708-021-121	CONDO	0.0000	0.00	1	1.00	\$277.81
Zone A	8708-021-122	CONDO	0.0000	0.00	1	1.00	\$277.81
Zone A	8708-021-123	CONDO	0.0000	0.00	1	1.00	\$277.81
Zone A	8708-021-124	CONDO	0.0000	0.00	1	1.00	\$277.81
Zone A	8708-021-125	CONDO	0.0000	0.00	1	1.00	\$277.81
Zone A	8708-021-126	CONDO	0.0000	0.00	1	1.00	\$277.81
Zone A	8708-021-127	CONDO	0.0000	0.00	1	1.00	\$277.81
Zone A	8708-021-128	CONDO	0.0000	0.00	1	1.00	\$277.81
Zone A	8708-021-129	CONDO	0.0000	0.00	1	1.00	\$277.81
Zone A	8708-021-130	CONDO	0.0000	0.00	1	1.00	\$277.81
Zone A	8708-021-131	CONDO	0.0000	0.00	1	1.00	\$277.81
Zone A	8708-021-132	CONDO	0.0000	0.00	1	1.00	\$277.81
Zone A	8708-021-133	CONDO	0.0000	0.00	1	1.00	\$277.81
Zone A	8708-021-134	CONDO	0.0000	0.00	1	1.00	\$277.81
Zone A	8708-021-135	CONDO	0.0000	0.00	1	1.00	\$277.81
Zone A	8708-021-136	CONDO	0.0000	0.00	1	1.00	\$277.81
Zone A	8708-021-137	CONDO	0.0000	0.00	1	1.00	\$277.81
Zone A	8708-021-138	CONDO	0.0000	0.00	1	1.00	\$277.81
Zone A	8708-021-139	CONDO	0.0000	0.00	1	1.00	\$277.81
Zone A	8708-021-140	CONDO	0.0000	0.00	1	1.00	\$277.81
Zone A	8708-021-141	CONDO	0.0000	0.00	1	1.00	\$277.81
Zone A	8708-021-142	CONDO	0.0000	0.00	1	1.00	\$277.81
Zone A	8708-021-143	CONDO	0.0000	0.00	1	1.00	\$277.81
Zone A	8708-021-144	CONDO	0.0000	0.00	1	1.00	\$277.81
Zone A	8708-021-145	CONDO	0.0000	0.00	1	1.00	\$277.81
Zone A	8708-021-146	CONDO	0.0000	0.00	1	1.00	\$277.81
Zone A	8708-021-147	CONDO	0.0000	0.00	1	1.00	\$277.81
Zone A	8708-021-148	CONDO	0.0000	0.00	1	1.00	\$277.81
Zone A	8708-021-149	CONDO	0.0000	0.00	1	1.00	\$277.81
Zone A	8708-021-150	CONDO	0.0000	0.00	1	1.00	\$277.81
Zone A	8708-021-151	CONDO	0.0000	0.00	1	1.00	\$277.81
Zone A	8708-021-152	CONDO	0.0000	0.00	1	1.00	\$277.81
Zone A	8708-021-153	CONDO	0.0000	0.00	1	1.00	\$277.81
Zone A	8708-021-154	CONDO	0.0000	0.00	1	1.00	\$277.81
Zone A	8708-021-155	CONDO	0.0000	0.00	1	1.00	\$277.81
Zone A	8708-021-156	CONDO	0.0000	0.00	1	1.00	\$277.81
Zone A	8708-021-157	CONDO	0.0000	0.00	1	1.00	\$277.81
Zone A	8708-021-158	CONDO	0.0000	0.00	1	1.00	\$277.81
Zone A	8708-021-159	CONDO	0.0000	0.00	1	1.00	\$277.81
Zone A	8708-021-160	CONDO	0.0000	0.00	1	1.00	\$277.81
Zone A	8708-021-161	CONDO	0.0000	0.00	1	1.00	\$277.81
Zone A	8708-021-162	CONDO	0.0000	0.00	1	1.00	\$277.81
Zone A	8708-021-163	CONDO	0.0000	0.00	1	1.00	\$277.81
Zone A	8708-021-164	CONDO	0.0000	0.00	1	1.00	\$277.81

**City of Pomona  
Street Lighting and Landscaping  
Maintenance District  
Fiscal Year 2026-2027**

<u>Zone</u>	<u>Assessor's Parcel Number</u>	<u>Land Use</u>	<u>Acres</u>	<u>Frontage</u>	<u>Dwelling Units</u>	<u>Equivalent Dwelling Units</u>	<u>Assessment Amount</u>
Zone A	8708-021-165	CONDO	0.0000	0.00	1	1.00	\$277.81
Zone A	8708-021-166	CONDO	0.0000	0.00	1	1.00	\$277.81
Zone A	8708-021-167	CONDO	0.0000	0.00	1	1.00	\$277.81
Zone A	8708-022-023	CONDO	0.0000	0.00	1	1.00	\$277.81
Zone A	8708-022-024	CONDO	0.0000	0.00	1	1.00	\$277.81
Zone A	8708-022-025	CONDO	0.0000	0.00	1	1.00	\$277.81
Zone A	8708-022-026	CONDO	0.0000	0.00	1	1.00	\$277.81
Zone A	8708-022-027	CONDO	0.0000	0.00	1	1.00	\$277.81
Zone A	8708-022-028	CONDO	0.0000	0.00	1	1.00	\$277.81
Zone A	8708-022-029	CONDO	0.0000	0.00	1	1.00	\$277.81
Zone A	8708-022-030	CONDO	0.0000	0.00	1	1.00	\$277.81
Zone A	8708-022-031	CONDO	0.0000	0.00	1	1.00	\$277.81
Zone A	8708-022-032	CONDO	0.0000	0.00	1	1.00	\$277.81
Zone A	8708-022-033	CONDO	0.0000	0.00	1	1.00	\$277.81
Zone A	8708-022-034	CONDO	0.0000	0.00	1	1.00	\$277.81
Zone A	8708-022-035	CONDO	0.0000	0.00	1	1.00	\$277.81
Zone A	8708-022-036	CONDO	0.0000	0.00	1	1.00	\$277.81
Zone A	8708-022-037	CONDO	0.0000	0.00	1	1.00	\$277.81
Zone A	8708-022-038	CONDO	0.0000	0.00	1	1.00	\$277.81
Zone A	8708-022-039	CONDO	0.0000	0.00	1	1.00	\$277.81
Zone A	8708-022-040	CONDO	0.0000	0.00	1	1.00	\$277.81
Zone A	8708-022-041	CONDO	0.0000	0.00	1	1.00	\$277.81
Zone A	8708-022-042	CONDO	0.0000	0.00	1	1.00	\$277.81
Zone A	8708-022-043	CONDO	0.0000	0.00	1	1.00	\$277.81
Zone A	8708-022-044	CONDO	0.0000	0.00	1	1.00	\$277.81
Zone A	8708-022-046	CONDO	0.0000	0.00	1	1.00	\$277.81
Zone A	8708-022-047	CONDO	0.0000	0.00	1	1.00	\$277.81
Zone A	8708-022-048	CONDO	0.0000	0.00	1	1.00	\$277.81
Zone A	8708-022-049	CONDO	0.0000	0.00	1	1.00	\$277.81
Zone A	8708-022-050	CONDO	0.0000	0.00	1	1.00	\$277.81
Zone A	8708-022-051	CONDO	0.0000	0.00	1	1.00	\$277.81
Zone A	8708-022-052	CONDO	0.0000	0.00	1	1.00	\$277.81
Zone A	8708-022-053	CONDO	0.0000	0.00	1	1.00	\$277.81
Zone A	8708-022-054	CONDO	0.0000	0.00	1	1.00	\$277.81
Zone A	8708-022-055	CONDO	0.0000	0.00	1	1.00	\$277.81
Zone A	8708-022-056	CONDO	0.0000	0.00	1	1.00	\$277.81
Zone A	8708-022-057	CONDO	0.0000	0.00	1	1.00	\$277.81
Zone A	8708-022-058	CONDO	0.0000	0.00	1	1.00	\$277.81
Zone A	8708-022-059	CONDO	0.0000	0.00	1	1.00	\$277.81
Zone A	8708-022-061	CONDO	0.0000	0.00	1	1.00	\$277.81
Zone A	8708-022-062	CONDO	0.0000	0.00	1	1.00	\$277.81
Zone A	8708-022-063	CONDO	0.0000	0.00	1	1.00	\$277.81
Zone A	8708-022-064	CONDO	0.0000	0.00	1	1.00	\$277.81
Zone A	8708-022-065	CONDO	0.0000	0.00	1	1.00	\$277.81
Zone A	8708-022-066	CONDO	0.0000	0.00	1	1.00	\$277.81
Zone A	8708-022-067	CONDO	0.0000	0.00	1	1.00	\$277.81
Zone A	8708-022-068	CONDO	0.0000	0.00	1	1.00	\$277.81
Zone A	8708-022-069	CONDO	0.0000	0.00	1	1.00	\$277.81
Zone A	8708-022-070	CONDO	0.0000	0.00	1	1.00	\$277.81
Zone A	8708-022-071	CONDO	0.0000	0.00	1	1.00	\$277.81
Zone A	8708-022-072	CONDO	0.0000	0.00	1	1.00	\$277.81
Zone A	8708-022-073	CONDO	0.0000	0.00	1	1.00	\$277.81

**City of Pomona  
Street Lighting and Landscaping  
Maintenance District  
Fiscal Year 2026-2027**

<u>Zone</u>	<u>Assessor's Parcel Number</u>	<u>Land Use</u>	<u>Acres</u>	<u>Frontage</u>	<u>Dwelling Units</u>	<u>Equivalent Dwelling Units</u>	<u>Assessment Amount</u>
Zone A	8708-022-074	CONDO	0.0000	0.00	1	1.00	\$277.81
Zone A	8708-022-075	CONDO	0.0000	0.00	1	1.00	\$277.81
Zone A	8708-022-076	CONDO	0.0000	0.00	1	1.00	\$277.81
Zone A	8708-022-077	CONDO	0.0000	0.00	1	1.00	\$277.81
Zone A	8708-022-078	CONDO	0.0000	0.00	1	1.00	\$277.81
Zone A	8708-022-079	CONDO	0.0000	0.00	1	1.00	\$277.81
Zone A	8708-022-080	CONDO	0.0000	0.00	1	1.00	\$277.81
Zone A	8708-022-081	CONDO	0.0000	0.00	1	1.00	\$277.81
Zone A	8708-022-082	CONDO	0.0000	0.00	1	1.00	\$277.81
Zone A	8708-022-083	CONDO	0.0000	0.00	1	1.00	\$277.81
Zone A	8708-022-084	CONDO	0.0000	0.00	1	1.00	\$277.81
Zone A	8708-022-085	CONDO	0.0000	0.00	1	1.00	\$277.81
Zone A	8708-022-086	CONDO	0.0000	0.00	1	1.00	\$277.81
Zone A	8708-022-087	CONDO	0.0000	0.00	1	1.00	\$277.81
Zone A	8708-022-088	CONDO	0.0000	0.00	1	1.00	\$277.81
Zone A	8708-022-089	CONDO	0.0000	0.00	1	1.00	\$277.81
Zone A	8708-022-090	CONDO	0.0000	0.00	1	1.00	\$277.81
Zone A	8708-022-091	CONDO	0.0000	0.00	1	1.00	\$277.81
Zone A	8708-022-092	CONDO	0.0000	0.00	1	1.00	\$277.81
Zone A	8708-022-093	CONDO	0.0000	0.00	1	1.00	\$277.81
Zone A	8708-022-094	CONDO	0.0000	0.00	1	1.00	\$277.81
Zone A	8708-022-095	CONDO	0.0000	0.00	1	1.00	\$277.81
Zone A	8708-022-096	CONDO	0.0000	0.00	1	1.00	\$277.81
Zone A	8708-022-097	CONDO	0.0000	0.00	1	1.00	\$277.81
Zone A	8708-022-098	CONDO	0.0000	0.00	1	1.00	\$277.81
Zone A	8708-022-099	CONDO	0.0000	0.00	1	1.00	\$277.81
Zone A	8708-022-100	CONDO	0.0000	0.00	1	1.00	\$277.81
Zone A	8708-022-101	CONDO	0.0000	0.00	1	1.00	\$277.81
Zone A	8708-022-102	CONDO	0.0000	0.00	1	1.00	\$277.81
Zone A	8708-022-103	CONDO	0.0000	0.00	1	1.00	\$277.81
Zone A	8708-022-104	CONDO	0.0000	0.00	1	1.00	\$277.81
Zone A	8708-022-105	CONDO	0.0000	0.00	1	1.00	\$277.81
Zone A	8708-022-106	CONDO	0.0000	0.00	1	1.00	\$277.81
Zone A	8708-022-107	CONDO	0.0000	0.00	1	1.00	\$277.81
Zone A	8708-022-108	CONDO	0.0000	0.00	1	1.00	\$277.81
Zone A	8708-022-109	CONDO	0.0000	0.00	1	1.00	\$277.81
Zone A	8708-022-110	CONDO	0.0000	0.00	1	1.00	\$277.81
Zone A	8708-022-111	CONDO	0.0000	0.00	1	1.00	\$277.81
Zone A	8708-022-112	CONDO	0.0000	0.00	1	1.00	\$277.81
Zone A	8708-022-113	CONDO	0.0000	0.00	1	1.00	\$277.81
Zone A	8708-022-114	CONDO	0.0000	0.00	1	1.00	\$277.81
Zone A	8708-022-115	CONDO	0.0000	0.00	1	1.00	\$277.81
Zone A	8708-022-116	CONDO	0.0000	0.00	1	1.00	\$277.81
Zone A	8708-022-117	CONDO	0.0000	0.00	1	1.00	\$277.81
Zone A	8708-022-118	CONDO	0.0000	0.00	1	1.00	\$277.81
Zone A	8708-022-119	CONDO	0.0000	0.00	1	1.00	\$277.81
Zone A	8708-022-120	CONDO	0.0000	0.00	1	1.00	\$277.81
Zone A	8708-022-121	CONDO	0.0000	0.00	1	1.00	\$277.81
Zone A	8708-022-122	CONDO	0.0000	0.00	1	1.00	\$277.81
Zone A	8708-022-125	CONDO	0.0000	0.00	1	1.00	\$277.81
Zone A	8708-022-126	CONDO	0.0000	0.00	1	1.00	\$277.81
Zone A	8708-022-127	CONDO	0.0000	0.00	1	1.00	\$277.81

**City of Pomona  
Street Lighting and Landscaping  
Maintenance District  
Fiscal Year 2026-2027**

<u>Zone</u>	<u>Assessor's Parcel Number</u>	<u>Land Use</u>	<u>Acres</u>	<u>Frontage</u>	<u>Dwelling Units</u>	<u>Equivalent Dwelling Units</u>	<u>Assessment Amount</u>
Zone A	8708-022-128	CONDO	0.0000	0.00	1	1.00	\$277.81
Zone A	8708-022-129	CONDO	0.0000	0.00	1	1.00	\$277.81
Zone A	8708-022-130	CONDO	0.0000	0.00	1	1.00	\$277.81
Zone A	8708-022-131	CONDO	0.0000	0.00	1	1.00	\$277.81
Zone A	8708-022-133	CONDO	0.0000	0.00	1	1.00	\$277.81
Zone A	8708-022-134	CONDO	0.0000	0.00	1	1.00	\$277.81
Zone A	8708-022-135	CONDO	0.0000	0.00	1	1.00	\$277.81
Zone A	8708-022-136	CONDO	0.0000	0.00	1	1.00	\$277.81
Zone A	8708-022-137	CONDO	0.0000	0.00	1	1.00	\$277.81
Zone A	8708-022-138	CONDO	0.0000	0.00	1	1.00	\$277.81
Zone A	8708-022-139	CONDO	0.0000	0.00	1	1.00	\$277.81
Zone A	8708-022-140	CONDO	0.0000	0.00	1	1.00	\$277.81
Zone A	8708-022-141	CONDO	0.0000	0.00	1	1.00	\$277.81
Zone A	8708-022-143	CONDO	0.0000	0.00	1	1.00	\$277.81
Zone A	8708-022-144	CONDO	0.0000	0.00	1	1.00	\$277.81
Zone A	8708-022-145	CONDO	0.0000	0.00	1	1.00	\$277.81
Zone A	8708-022-146	CONDO	0.0000	0.00	1	1.00	\$277.81
Zone A	8708-022-147	CONDO	0.0000	0.00	1	1.00	\$277.81
Zone A	8708-022-148	CONDO	0.0000	0.00	1	1.00	\$277.81
Zone A	8708-022-149	CONDO	0.0000	0.00	1	1.00	\$277.81
Zone A	8708-022-150	CONDO	0.0000	0.00	1	1.00	\$277.81
Zone A	8708-022-151	CONDO	0.0000	0.00	1	1.00	\$277.81
Zone A	8708-022-152	CONDO	0.0000	0.00	1	1.00	\$277.81
Zone A	8708-022-153	CONDO	0.0000	0.00	1	1.00	\$277.81
Zone A	8708-022-155	CONDO	0.0000	0.00	1	1.00	\$277.81
Zone A	8708-022-156	CONDO	0.0000	0.00	1	1.00	\$277.81
Zone A	8708-022-157	CONDO	0.0000	0.00	1	1.00	\$277.81
Zone A	8708-022-158	CONDO	0.0000	0.00	1	1.00	\$277.81
Zone A	8708-022-159	CONDO	0.0000	0.00	1	1.00	\$277.81
Zone A	8708-022-160	CONDO	0.0000	0.00	1	1.00	\$277.81
Zone A	8708-022-161	CONDO	0.0000	0.00	1	1.00	\$277.81
Zone A	8708-022-162	CONDO	0.0000	0.00	1	1.00	\$277.81
Zone A	8708-022-163	CONDO	0.0000	0.00	1	1.00	\$277.81
Zone A	8708-022-164	CONDO	0.0000	0.00	1	1.00	\$277.81
Zone A	8708-022-165	CONDO	0.0000	0.00	1	1.00	\$277.81
Zone A	8708-022-166	CONDO	0.0000	0.00	1	1.00	\$277.81
Zone A	8708-022-167	CONDO	0.0000	0.00	1	1.00	\$277.81
Zone A	8708-022-168	CONDO	0.0000	0.00	1	1.00	\$277.81
Zone A	8708-022-169	CONDO	0.0000	0.00	1	1.00	\$277.81
Zone A	8708-022-170	CONDO	0.0000	0.00	1	1.00	\$277.81
Zone A	8708-022-171	CONDO	0.0000	0.00	1	1.00	\$277.81
Zone A	8708-022-172	CONDO	0.0000	0.00	1	1.00	\$277.81
Zone A	8708-022-173	CONDO	0.0000	0.00	1	1.00	\$277.81
Zone A	8708-022-174	CONDO	0.0000	0.00	1	1.00	\$277.81
Zone A	8708-022-175	CONDO	0.0000	0.00	1	1.00	\$277.81
Zone A	8708-022-176	CONDO	0.0000	0.00	1	1.00	\$277.81
Zone A	8708-022-177	CONDO	0.0000	0.00	1	1.00	\$277.81
Zone A	8708-022-178	CONDO	0.0000	0.00	1	1.00	\$277.81
Zone A	8708-022-179	CONDO	0.0000	0.00	1	1.00	\$277.81
Zone A	8708-022-180	CONDO	0.0000	0.00	1	1.00	\$277.81
Zone A	8708-022-181	CONDO	0.0000	0.00	1	1.00	\$277.81
Zone A	8708-022-182	CONDO	0.0000	0.00	1	1.00	\$277.81

**City of Pomona  
Street Lighting and Landscaping  
Maintenance District  
Fiscal Year 2026-2027**

<u>Zone</u>	<u>Assessor's Parcel Number</u>	<u>Land Use</u>	<u>Acres</u>	<u>Frontage</u>	<u>Dwelling Units</u>	<u>Equivalent Dwelling Units</u>	<u>Assessment Amount</u>
Zone A	8708-022-183	CONDO	0.0000	0.00	1	1.00	\$277.81
Zone A	8708-022-184	CONDO	0.0000	0.00	1	1.00	\$277.81
Zone A	8708-022-185	CONDO	0.0000	0.00	1	1.00	\$277.81
Zone A	8708-022-186	CONDO	0.0000	0.00	1	1.00	\$277.81
Zone A	8708-022-187	CONDO	0.0000	0.00	1	1.00	\$277.81
Zone A	8708-022-188	CONDO	0.0000	0.00	1	1.00	\$277.81
Zone A	8708-022-189	CONDO	0.0000	0.00	1	1.00	\$277.81
Zone A	8708-022-190	CONDO	0.0000	0.00	1	1.00	\$277.81
Zone A	8708-022-191	CONDO	0.0000	0.00	1	1.00	\$277.81
Zone A	8708-022-192	CONDO	0.0000	0.00	1	1.00	\$277.81
Zone A	8708-022-193	CONDO	0.0000	0.00	1	1.00	\$277.81
Zone A	8708-022-194	CONDO	0.0000	0.00	1	1.00	\$277.81
Zone A	8708-022-195	CONDO	0.0000	0.00	1	1.00	\$277.81
Zone A	8708-022-196	CONDO	0.0000	0.00	1	1.00	\$277.81
Zone A	8708-022-197	CONDO	0.0000	0.00	1	1.00	\$277.81
Zone A	8708-022-198	CONDO	0.0000	0.00	1	1.00	\$277.81
Zone A	8708-022-199	CONDO	0.0000	0.00	1	1.00	\$277.81
Zone A	8708-022-200	CONDO	0.0000	0.00	1	1.00	\$277.81
Zone A	8708-022-201	CONDO	0.0000	0.00	1	1.00	\$277.81
Zone A	8708-022-202	CONDO	0.0000	0.00	1	1.00	\$277.81
Zone A	8708-022-203	CONDO	0.0000	0.00	1	1.00	\$277.81
Zone A	8708-022-204	CONDO	0.0000	0.00	1	1.00	\$277.81
Zone A	8708-022-205	CONDO	0.0000	0.00	1	1.00	\$277.81
Zone A	8708-022-206	CONDO	0.0000	0.00	1	1.00	\$277.81
Zone A	8708-022-207	CONDO	0.0000	0.00	1	1.00	\$277.81
Zone A	8708-022-208	CONDO	0.0000	0.00	1	1.00	\$277.81
Zone A	8708-022-209	CONDO	0.0000	0.00	1	1.00	\$277.81
Zone A	8708-022-210	CONDO	0.0000	0.00	1	1.00	\$277.81
Zone A	8708-022-211	CONDO	0.0000	0.00	1	1.00	\$277.81
Zone A	8708-022-212	CONDO	0.0000	0.00	1	1.00	\$277.81
Zone A	8708-022-213	CONDO	0.0000	0.00	1	1.00	\$277.81
Zone A	8708-022-214	CONDO	0.0000	0.00	1	1.00	\$277.81
Zone A	8708-022-215	CONDO	0.0000	0.00	1	1.00	\$277.81
Zone A	8708-022-216	CONDO	0.0000	0.00	1	1.00	\$277.81
Zone A	8708-022-217	CONDO	0.0000	0.00	1	1.00	\$277.81
Zone A	8708-022-218	CONDO	0.0000	0.00	1	1.00	\$277.81
Zone A	8708-022-219	CONDO	0.0000	0.00	1	1.00	\$277.81
Zone A	8708-022-220	CONDO	0.0000	0.00	1	1.00	\$277.81
Zone A	8708-022-221	CONDO	0.0000	0.00	1	1.00	\$277.81
Zone A	8708-022-222	CONDO	0.0000	0.00	1	1.00	\$277.81
Zone A	8708-022-223	CONDO	0.0000	0.00	1	1.00	\$277.81
Zone A	8708-022-224	CONDO	0.0000	0.00	1	1.00	\$277.81
Zone A	8708-022-225	CONDO	0.0000	0.00	1	1.00	\$277.81
Zone A	8708-022-226	CONDO	0.0000	0.00	1	1.00	\$277.81
Zone A	8708-022-227	CONDO	0.0000	0.00	1	1.00	\$277.81
Zone A	8708-022-228	CONDO	0.0000	0.00	1	1.00	\$277.81
Zone A	8708-022-229	CONDO	0.0000	0.00	1	1.00	\$277.81
Zone A	8708-022-230	CONDO	0.0000	0.00	1	1.00	\$277.81
Zone A	8708-022-231	CONDO	0.0000	0.00	1	1.00	\$277.81
Zone A	8708-022-232	CONDO	0.0000	0.00	1	1.00	\$277.81
Zone A	8708-022-233	CONDO	0.0000	0.00	1	1.00	\$277.81
Zone A	8708-022-234	CONDO	0.0000	0.00	1	1.00	\$277.81

**City of Pomona  
Street Lighting and Landscaping  
Maintenance District  
Fiscal Year 2026-2027**

<u>Zone</u>	<u>Assessor's Parcel Number</u>	<u>Land Use</u>	<u>Acres</u>	<u>Frontage</u>	<u>Dwelling Units</u>	<u>Equivalent Dwelling Units</u>	<u>Assessment Amount</u>
Zone A	8708-022-235	CONDO	0.0000	0.00	1	1.00	\$277.81
Zone A	8708-022-236	CONDO	0.0000	0.00	1	1.00	\$277.81
Zone A	8708-022-237	CONDO	0.0000	0.00	1	1.00	\$277.81
Zone A	8708-022-238	CONDO	0.0000	0.00	1	1.00	\$277.81
Zone A	8708-022-239	CONDO	0.0000	0.00	1	1.00	\$277.81
Zone A	8708-022-240	CONDO	0.0000	0.00	1	1.00	\$277.81
Zone A	8708-022-241	CONDO	0.0000	0.00	1	1.00	\$277.81
Zone A	8708-022-242	CONDO	0.0000	0.00	1	1.00	\$277.81
Zone A	8708-022-243	CONDO	0.0000	0.00	1	1.00	\$277.81
Zone A	8708-022-244	CONDO	0.0000	0.00	1	1.00	\$277.81
Zone A	8708-022-245	CONDO	0.0000	0.00	1	1.00	\$277.81
Zone A	8708-022-246	CONDO	0.0000	0.00	1	1.00	\$277.81
Zone A	8708-022-247	CONDO	0.0000	0.00	1	1.00	\$277.81
Zone A	8708-022-248	CONDO	0.0000	0.00	1	1.00	\$277.81
Zone A	8708-022-250	CONDO	0.0000	0.00	1	1.00	\$277.81
Zone A	8708-022-251	CONDO	0.0000	0.00	1	1.00	\$277.81
Zone A	8708-022-252	CONDO	0.0000	0.00	1	1.00	\$277.81
Zone A	8708-022-253	CONDO	0.0000	0.00	1	1.00	\$277.81
Zone A	8708-022-254	CONDO	0.0000	0.00	1	1.00	\$277.81
Zone A	8708-023-008	CONDO	0.0000	0.00	1	1.00	\$277.81
Zone A	8708-023-009	CONDO	0.0000	0.00	1	1.00	\$277.81
Zone A	8708-023-010	CONDO	0.0000	0.00	1	1.00	\$277.81
Zone A	8708-023-011	CONDO	0.0000	0.00	1	1.00	\$277.81
Zone A	8708-023-012	CONDO	0.0000	0.00	1	1.00	\$277.81
Zone A	8708-023-013	CONDO	0.0000	0.00	1	1.00	\$277.81
Zone A	8708-023-014	CONDO	0.0000	0.00	1	1.00	\$277.81
Zone A	8708-023-015	CONDO	0.0000	0.00	1	1.00	\$277.81
Zone A	8708-023-016	CONDO	0.0000	0.00	1	1.00	\$277.81
Zone A	8708-023-017	CONDO	0.0000	0.00	1	1.00	\$277.81
Zone A	8708-023-018	CONDO	0.0000	0.00	1	1.00	\$277.81
Zone A	8708-023-019	CONDO	0.0000	0.00	1	1.00	\$277.81
Zone A	8708-023-020	CONDO	0.0000	0.00	1	1.00	\$277.81
Zone A	8708-023-021	CONDO	0.0000	0.00	1	1.00	\$277.81
Zone A	8708-023-022	CONDO	0.0000	0.00	1	1.00	\$277.81
Zone A	8708-023-023	CONDO	0.0000	0.00	1	1.00	\$277.81
Zone A	8708-023-024	CONDO	0.0000	0.00	1	1.00	\$277.81
Zone A	8708-023-025	CONDO	0.0000	0.00	1	1.00	\$277.81
Zone A	8708-023-026	CONDO	0.0000	0.00	1	1.00	\$277.81
Zone A	8708-023-027	CONDO	0.0000	0.00	1	1.00	\$277.81
Zone A	8708-023-028	CONDO	0.0000	0.00	1	1.00	\$277.81
Zone A	8708-023-029	CONDO	0.0000	0.00	1	1.00	\$277.81
Zone A	8708-023-030	CONDO	0.0000	0.00	1	1.00	\$277.81
Zone A	8708-023-031	CONDO	0.0000	0.00	1	1.00	\$277.81
Zone A	8708-023-032	CONDO	0.0000	0.00	1	1.00	\$277.81
Zone A	8708-023-033	CONDO	0.0000	0.00	1	1.00	\$277.81
Zone A	8708-023-034	CONDO	0.0000	0.00	1	1.00	\$277.81
Zone A	8708-023-035	CONDO	0.0000	0.00	1	1.00	\$277.81
Zone A	8708-023-036	CONDO	0.0000	0.00	1	1.00	\$277.81
Zone A	8708-023-037	CONDO	0.0000	0.00	1	1.00	\$277.81
Zone A	8708-023-038	CONDO	0.0000	0.00	1	1.00	\$277.81
Zone A	8708-023-039	CONDO	0.0000	0.00	1	1.00	\$277.81
Zone A	8708-023-040	CONDO	0.0000	0.00	1	1.00	\$277.81

**City of Pomona  
Street Lighting and Landscaping  
Maintenance District  
Fiscal Year 2026-2027**

<u>Zone</u>	<u>Assessor's Parcel Number</u>	<u>Land Use</u>	<u>Acres</u>	<u>Frontage</u>	<u>Dwelling Units</u>	<u>Equivalent Dwelling Units</u>	<u>Assessment Amount</u>
Zone A	8708-023-041	CONDO	0.0000	0.00	1	1.00	\$277.81
Zone A	8708-023-042	CONDO	0.0000	0.00	1	1.00	\$277.81
Zone A	8708-023-043	CONDO	0.0000	0.00	1	1.00	\$277.81
Zone A	8708-023-044	CONDO	0.0000	0.00	1	1.00	\$277.81
Zone A	8708-023-045	CONDO	0.0000	0.00	1	1.00	\$277.81
Zone A	8708-023-046	CONDO	0.0000	0.00	1	1.00	\$277.81
Zone A	8708-023-047	CONDO	0.0000	0.00	1	1.00	\$277.81
Zone A	8708-023-048	CONDO	0.0000	0.00	1	1.00	\$277.81
Zone A	8708-023-049	CONDO	0.0000	0.00	1	1.00	\$277.81
Zone A	8708-023-050	CONDO	0.0000	0.00	1	1.00	\$277.81
Zone A	8708-023-051	CONDO	0.0000	0.00	1	1.00	\$277.81
Zone A	8708-023-052	CONDO	0.0000	0.00	1	1.00	\$277.81
Zone A	8708-023-053	CONDO	0.0000	0.00	1	1.00	\$277.81
Zone A	8708-023-054	CONDO	0.0000	0.00	1	1.00	\$277.81
Zone A	8708-023-055	CONDO	0.0000	0.00	1	1.00	\$277.81
Zone A	8708-023-057	CONDO	0.0000	0.00	1	1.00	\$277.81
Zone A	8708-023-058	CONDO	0.0000	0.00	1	1.00	\$277.81
Zone A	8708-023-059	CONDO	0.0000	0.00	1	1.00	\$277.81
Zone A	8708-023-060	CONDO	0.0000	0.00	1	1.00	\$277.81
Zone A	8708-023-061	CONDO	0.0000	0.00	1	1.00	\$277.81
Zone A	8708-023-062	CONDO	0.0000	0.00	1	1.00	\$277.81
Zone A	8708-023-063	CONDO	0.0000	0.00	1	1.00	\$277.81
Zone A	8708-023-064	CONDO	0.0000	0.00	1	1.00	\$277.81
Zone A	8708-023-065	CONDO	0.0000	0.00	1	1.00	\$277.81
Zone A	8708-023-066	CONDO	0.0000	0.00	1	1.00	\$277.81
Zone A	8708-023-067	CONDO	0.0000	0.00	1	1.00	\$277.81
Zone A	8708-023-068	CONDO	0.0000	0.00	1	1.00	\$277.81
Zone A	8708-023-069	CONDO	0.0000	0.00	1	1.00	\$277.81
Zone A	8708-023-070	CONDO	0.0000	0.00	1	1.00	\$277.81
Zone A	8708-023-071	CONDO	0.0000	0.00	1	1.00	\$277.81
Zone A	8708-023-072	CONDO	0.0000	0.00	1	1.00	\$277.81
Zone A	8708-023-073	CONDO	0.0000	0.00	1	1.00	\$277.81
Zone A	8708-023-074	CONDO	0.0000	0.00	1	1.00	\$277.81
Zone A	8708-023-075	CONDO	0.0000	0.00	1	1.00	\$277.81
Zone A	8708-023-076	CONDO	0.0000	0.00	1	1.00	\$277.81
Zone A	8708-023-077	CONDO	0.0000	0.00	1	1.00	\$277.81
Zone A	8708-023-078	CONDO	0.0000	0.00	1	1.00	\$277.81
Zone A	8708-023-079	CONDO	0.0000	0.00	1	1.00	\$277.81
Zone A	8708-023-080	CONDO	0.0000	0.00	1	1.00	\$277.81
Zone A	8708-023-081	CONDO	0.0000	0.00	1	1.00	\$277.81
Zone A	8708-023-082	CONDO	0.0000	0.00	1	1.00	\$277.81
Zone A	8708-023-083	CONDO	0.0000	0.00	1	1.00	\$277.81
Zone A	8708-023-084	CONDO	0.0000	0.00	1	1.00	\$277.81
Zone A	8708-023-085	CONDO	0.0000	0.00	1	1.00	\$277.81
Zone A	8708-023-086	CONDO	0.0000	0.00	1	1.00	\$277.81
Zone A	8708-023-087	CONDO	0.0000	0.00	1	1.00	\$277.81
Zone A	8708-023-088	CONDO	0.0000	0.00	1	1.00	\$277.81
Zone A	8708-023-089	CONDO	0.0000	0.00	1	1.00	\$277.81
Zone A	8708-023-090	CONDO	0.0000	0.00	1	1.00	\$277.81
Zone A	8708-023-091	CONDO	0.0000	0.00	1	1.00	\$277.81
Zone A	8708-023-092	CONDO	0.0000	0.00	1	1.00	\$277.81
Zone A	8708-023-093	CONDO	0.0000	0.00	1	1.00	\$277.81

**City of Pomona  
Street Lighting and Landscaping  
Maintenance District  
Fiscal Year 2026-2027**

<u>Zone</u>	<u>Assessor's Parcel Number</u>	<u>Land Use</u>	<u>Acres</u>	<u>Frontage</u>	<u>Dwelling Units</u>	<u>Equivalent Dwelling Units</u>	<u>Assessment Amount</u>
Zone A	8708-023-094	CONDO	0.0000	0.00	1	1.00	\$277.81
Zone A	8708-023-095	CONDO	0.0000	0.00	1	1.00	\$277.81
Zone A	8708-023-096	CONDO	0.0000	0.00	1	1.00	\$277.81
Zone A	8708-023-097	CONDO	0.0000	0.00	1	1.00	\$277.81
Zone A	8708-023-098	CONDO	0.0000	0.00	1	1.00	\$277.81
Zone A	8708-023-099	CONDO	0.0000	0.00	1	1.00	\$277.81
Zone A	8708-023-100	CONDO	0.0000	0.00	1	1.00	\$277.81
Zone A	8708-023-101	CONDO	0.0000	0.00	1	1.00	\$277.81
Zone A	8708-023-102	CONDO	0.0000	0.00	1	1.00	\$277.81
Zone A	8708-023-103	CONDO	0.0000	0.00	1	1.00	\$277.81
Zone A	8708-023-104	CONDO	0.0000	0.00	1	1.00	\$277.81
Zone A	8708-023-105	CONDO	0.0000	0.00	1	1.00	\$277.81
Zone A	8708-023-106	CONDO	0.0000	0.00	1	1.00	\$277.81
Zone A	8708-023-107	CONDO	0.0000	0.00	1	1.00	\$277.81
Zone A	8708-023-108	CONDO	0.0000	0.00	1	1.00	\$277.81
Zone A	8708-023-109	CONDO	0.0000	0.00	1	1.00	\$277.81
Zone A	8708-023-110	CONDO	0.0000	0.00	1	1.00	\$277.81
Zone A	8708-023-111	CONDO	0.0000	0.00	1	1.00	\$277.81
Zone A	8708-023-112	CONDO	0.0000	0.00	1	1.00	\$277.81
Zone A	8708-024-001	SFR	0.0000	0.00	1	1.00	\$277.81
Zone A	8708-024-002	SFR	0.0000	0.00	1	1.00	\$277.81
Zone A	8708-024-003	SFR	0.0000	0.00	1	1.00	\$277.81
Zone A	8708-024-004	SFR	0.0000	0.00	1	1.00	\$277.81
Zone A	8708-024-005	SFR	0.0000	0.00	1	1.00	\$277.81
Zone A	8708-024-006	SFR	0.0000	0.00	1	1.00	\$277.81
Zone A	8708-024-007	SFR	0.0000	0.00	1	1.00	\$277.81
Zone A	8708-024-008	SFR	0.0000	0.00	1	1.00	\$277.81
Zone A	8708-024-009	SFR	0.0000	0.00	1	1.00	\$277.81
Zone A	8708-024-016	SFR	0.0000	0.00	1	1.00	\$277.81
Zone A	8708-024-017	SFR	0.0000	0.00	1	1.00	\$277.81
Zone A	8708-024-018	SFR	0.0000	0.00	1	1.00	\$277.81
Zone A	8708-024-021	SFR	0.0000	0.00	1	1.00	\$277.81
Zone A	8708-024-022	SFR	0.0000	0.00	1	1.00	\$277.81
Zone A	8708-024-023	SFR	0.0000	0.00	1	1.00	\$277.81
Zone A	8708-024-024	SFR	0.0000	0.00	1	1.00	\$277.81
Zone A	8708-024-025	SFR	0.0000	0.00	1	1.00	\$277.81
Zone A	8708-024-026	SFR	0.0000	0.00	1	1.00	\$277.81
Zone A	8708-024-027	SFR	0.0000	0.00	1	1.00	\$277.81
Zone A	8708-024-028	SFR	0.0000	0.00	1	1.00	\$277.81
Zone A	8708-024-029	SFR	0.0000	0.00	1	1.00	\$277.81
Zone A	8708-024-030	SFR	0.0000	0.00	1	1.00	\$277.81
Zone A	8708-024-031	SFR	0.0000	0.00	1	1.00	\$277.81
Zone A	8708-024-032	SFR	0.0000	0.00	1	1.00	\$277.81
Zone A	8708-024-033	SFR	0.0000	0.00	1	1.00	\$277.81
Zone A	8708-024-034	SFR	0.0000	0.00	1	1.00	\$277.81
Zone A	8708-024-035	SFR	0.0000	0.00	1	1.00	\$277.81
Zone A	8708-024-036	SFR	0.0000	0.00	1	1.00	\$277.81
Zone A	8708-024-037	SFR	0.0000	0.00	1	1.00	\$277.81
Zone A	8708-024-038	SFR	0.0000	0.00	1	1.00	\$277.81
Zone A	8708-024-039	SFR	0.0000	0.00	1	1.00	\$277.81
Zone A	8708-026-003	CONDO	0.0000	0.00	1	1.00	\$277.81
Zone A	8708-026-004	CONDO	0.0000	0.00	1	1.00	\$277.81

**City of Pomona  
Street Lighting and Landscaping  
Maintenance District  
Fiscal Year 2026-2027**

<u>Zone</u>	<u>Assessor's Parcel Number</u>	<u>Land Use</u>	<u>Acres</u>	<u>Frontage</u>	<u>Dwelling Units</u>	<u>Equivalent Dwelling Units</u>	<u>Assessment Amount</u>
Zone A	8708-026-005	CONDO	0.0000	0.00	1	1.00	\$277.81
Zone A	8708-026-006	CONDO	0.0000	0.00	1	1.00	\$277.81
Zone A	8708-026-007	CONDO	0.0000	0.00	1	1.00	\$277.81
Zone A	8708-026-008	CONDO	0.0000	0.00	1	1.00	\$277.81
Zone A	8708-026-009	CONDO	0.0000	0.00	1	1.00	\$277.81
Zone A	8708-026-010	CONDO	0.0000	0.00	1	1.00	\$277.81
Zone A	8708-026-011	CONDO	0.0000	0.00	1	1.00	\$277.81
Zone A	8708-026-012	CONDO	0.0000	0.00	1	1.00	\$277.81
Zone A	8708-026-013	CONDO	0.0000	0.00	1	1.00	\$277.81
Zone A	8708-026-014	CONDO	0.0000	0.00	1	1.00	\$277.81
Zone A	8708-026-015	CONDO	0.0000	0.00	1	1.00	\$277.81
Zone A	8708-026-016	CONDO	0.0000	0.00	1	1.00	\$277.81
Zone A	8708-026-017	CONDO	0.0000	0.00	1	1.00	\$277.81
Zone A	8708-026-018	CONDO	0.0000	0.00	1	1.00	\$277.81
Zone A	8708-026-019	CONDO	0.0000	0.00	1	1.00	\$277.81
Zone A	8708-026-020	CONDO	0.0000	0.00	1	1.00	\$277.81
Zone A	8708-026-021	CONDO	0.0000	0.00	1	1.00	\$277.81
Zone A	8708-026-022	MFR	2.8300	0.00	0	16.98	\$1,801.66
Zone A	8708-027-001	COM	1.3800	0.00	0	8.28	\$878.55
Zone A	8708-027-004	COM	2.0600	0.00	0	12.36	\$1,311.46
Zone A	8708-027-007	COM	1.2600	0.00	0	7.56	\$802.15
Zone A	8708-027-008	COM	1.2700	0.00	0	7.62	\$808.52
Zone A	8708-028-005	IND	0.3595	0.00	0	2.16	\$228.87
Zone A	8708-028-006	COM	0.9405	0.00	0	5.64	\$598.75
Zone A	8708-028-010	COM	2.3100	0.00	0	13.86	\$1,470.62
Zone A	8708-028-011	COM	0.6933	0.00	0	4.16	\$441.38
Zone A	8711-002-001	SFR	0.0000	0.00	1	1.00	\$277.81
Zone A	8711-002-010	SFR	0.0000	0.00	1	1.00	\$277.81
Zone A	8711-002-011	SFR	0.0000	0.00	1	1.00	\$277.81
Zone A	8711-002-016	SFR	0.0000	0.00	1	1.00	\$277.81
Zone A	8711-002-017	SFR	0.0000	0.00	1	1.00	\$277.81
Zone A	8711-002-018	SFR	0.0000	0.00	1	1.00	\$277.81
Zone A	8711-002-019	SFR	0.0000	0.00	1	1.00	\$277.81
Zone A	8711-002-020	SFR	0.0000	0.00	1	1.00	\$277.81
Zone A	8711-002-021	SFR	0.0000	0.00	1	1.00	\$277.81
Zone A	8711-002-022	SFR	0.0000	0.00	1	1.00	\$277.81
Zone A	8711-002-023	SFR	0.0000	0.00	1	1.00	\$277.81
Zone A	8711-002-024	SFR	0.0000	0.00	1	1.00	\$277.81
Zone A	8711-002-025	SFR	0.0000	0.00	1	1.00	\$277.81
Zone A	8711-002-026	SFR	0.0000	0.00	1	1.00	\$277.81
Zone A	8711-002-027	SFR	0.0000	0.00	1	1.00	\$277.81
Zone A	8711-002-028	SFR	0.0000	0.00	1	1.00	\$277.81
Zone A	8711-002-029	SFR	0.0000	0.00	1	1.00	\$277.81
Zone A	8711-002-030	SFR	0.0000	0.00	1	1.00	\$277.81
Zone A	8711-002-031	SFR	0.0000	0.00	1	1.00	\$277.81
Zone A	8711-002-032	SFR	0.0000	0.00	1	1.00	\$277.81
Zone A	8711-002-033	SFR	0.0000	0.00	1	1.00	\$277.81
Zone A	8711-003-001	SFR	0.0000	0.00	1	1.00	\$277.81
Zone A	8711-003-002	SFR	0.0000	0.00	1	1.00	\$277.81
Zone A	8711-003-003	SFR	0.0000	0.00	1	1.00	\$277.81
Zone A	8711-003-004	SFR	0.0000	0.00	1	1.00	\$277.81
Zone A	8711-003-005	SFR	0.0000	0.00	1	1.00	\$277.81

**City of Pomona  
Street Lighting and Landscaping  
Maintenance District  
Fiscal Year 2026-2027**

<u>Zone</u>	<u>Assessor's Parcel Number</u>	<u>Land Use</u>	<u>Acres</u>	<u>Frontage</u>	<u>Dwelling Units</u>	<u>Equivalent Dwelling Units</u>	<u>Assessment Amount</u>
Zone A	8711-003-006	SFR	0.0000	0.00	1	1.00	\$277.81
Zone A	8711-003-007	SFR	0.0000	0.00	1	1.00	\$277.81
Zone A	8711-003-008	SFR	0.0000	0.00	1	1.00	\$277.81
Zone A	8711-003-009	SFR	0.0000	0.00	1	1.00	\$277.81
Zone A	8711-003-010	SFR	0.0000	0.00	1	1.00	\$277.81
Zone A	8711-003-011	SFR	0.0000	0.00	1	1.00	\$277.81
Zone A	8711-003-012	SFR	0.0000	0.00	1	1.00	\$277.81
Zone A	8711-003-013	SFR	0.0000	0.00	1	1.00	\$277.81
Zone A	8711-003-014	SFR	0.0000	0.00	1	1.00	\$277.81
Zone A	8711-003-015	SFR	0.0000	0.00	1	1.00	\$277.81
Zone A	8711-003-016	SFR	0.0000	0.00	1	1.00	\$277.81
Zone A	8711-003-017	SFR	0.0000	0.00	1	1.00	\$277.81
Zone A	8711-003-018	SFR	0.0000	0.00	1	1.00	\$277.81
Zone A	8711-003-019	SFR	0.0000	0.00	1	1.00	\$277.81
Zone A	8711-003-020	SFR	0.0000	0.00	1	1.00	\$277.81
Zone A	8711-003-021	SFR	0.0000	0.00	1	1.00	\$277.81
Zone A	8711-003-022	SFR	0.0000	0.00	1	1.00	\$277.81
Zone A	8711-003-023	SFR	0.0000	0.00	1	1.00	\$277.81
Zone A	8711-003-024	SFR	0.0000	0.00	1	1.00	\$277.81
Zone A	8711-003-025	SFR	0.0000	0.00	1	1.00	\$277.81
Zone A	8711-003-026	SFR	0.0000	0.00	1	1.00	\$277.81
Zone A	8711-003-027	SFR	0.0000	0.00	1	1.00	\$277.81
Zone A	8711-003-028	SFR	0.0000	0.00	1	1.00	\$277.81
Zone A	8711-003-029	SFR	0.0000	0.00	1	1.00	\$277.81
Zone A	8711-003-030	SFR	0.0000	0.00	1	1.00	\$277.81
Zone A	8711-003-031	SFR	0.0000	0.00	1	1.00	\$277.81
Zone A	8711-003-032	SFR	0.0000	0.00	1	1.00	\$277.81
Zone A	8711-003-033	SFR	0.0000	0.00	1	1.00	\$277.81
Zone A	8711-003-034	SFR	0.0000	0.00	1	1.00	\$277.81
Zone A	8711-003-035	SFR	0.0000	0.00	1	1.00	\$277.81
Zone A	8711-003-036	SFR	0.0000	0.00	1	1.00	\$277.81
Zone A	8711-003-037	SFR	0.0000	0.00	1	1.00	\$277.81
Zone A	8711-003-038	SFR	0.0000	0.00	1	1.00	\$277.81
Zone A	8711-003-039	SFR	0.0000	0.00	1	1.00	\$277.81
Zone A	8711-003-040	SFR	0.0000	0.00	1	1.00	\$277.81
Zone A	8711-003-041	SFR	0.0000	0.00	1	1.00	\$277.81
Zone A	8711-003-042	SFR	0.0000	0.00	1	1.00	\$277.81
Zone A	8711-003-043	SFR	0.0000	0.00	1	1.00	\$277.81
Zone A	8711-003-044	SFR	0.0000	0.00	1	1.00	\$277.81
Zone A	8711-003-045	SFR	0.0000	0.00	1	1.00	\$277.81
Zone A	8711-003-046	SFR	0.0000	0.00	1	1.00	\$277.81
Zone A	8711-003-047	SFR	0.0000	0.00	1	1.00	\$277.81
Zone A	8711-004-001	SFR	0.0000	0.00	1	1.00	\$277.81
Zone A	8711-004-002	SFR	0.0000	0.00	1	1.00	\$277.81
Zone A	8711-004-003	SFR	0.0000	0.00	1	1.00	\$277.81
Zone A	8711-004-004	SFR	0.0000	0.00	1	1.00	\$277.81
Zone A	8711-004-005	SFR	0.0000	0.00	1	1.00	\$277.81
Zone A	8711-004-006	SFR	0.0000	0.00	1	1.00	\$277.81
Zone A	8711-004-007	SFR	0.0000	0.00	1	1.00	\$277.81
Zone A	8711-004-008	SFR	0.0000	0.00	1	1.00	\$277.81
Zone A	8711-004-009	SFR	0.0000	0.00	1	1.00	\$277.81
Zone A	8711-004-010	SFR	0.0000	0.00	1	1.00	\$277.81

**City of Pomona  
Street Lighting and Landscaping  
Maintenance District  
Fiscal Year 2026-2027**

<u>Zone</u>	<u>Assessor's Parcel Number</u>	<u>Land Use</u>	<u>Acres</u>	<u>Frontage</u>	<u>Dwelling Units</u>	<u>Equivalent Dwelling Units</u>	<u>Assessment Amount</u>
Zone A	8711-004-011	SFR	0.0000	0.00	1	1.00	\$277.81
Zone A	8711-004-012	SFR	0.0000	0.00	1	1.00	\$277.81
Zone A	8711-004-013	SFR	0.0000	0.00	1	1.00	\$277.81
Zone A	8711-004-014	SFR	0.0000	0.00	1	1.00	\$277.81
Zone A	8711-004-015	SFR	0.0000	0.00	1	1.00	\$277.81
Zone A	8711-004-016	SFR	0.0000	0.00	1	1.00	\$277.81
Zone A	8711-004-017	SFR	0.0000	0.00	1	1.00	\$277.81
Zone A	8711-004-018	SFR	0.0000	0.00	1	1.00	\$277.81
Zone A	8711-004-019	SFR	0.0000	0.00	1	1.00	\$277.81
Zone A	8711-004-020	SFR	0.0000	0.00	1	1.00	\$277.81
Zone A	8711-004-021	SFR	0.0000	0.00	1	1.00	\$277.81
Zone A	8711-004-022	SFR	0.0000	0.00	1	1.00	\$277.81
Zone A	8711-004-023	SFR	0.0000	0.00	1	1.00	\$277.81
Zone A	8711-004-024	SFR	0.0000	0.00	1	1.00	\$277.81
Zone A	8711-004-025	SFR	0.0000	0.00	1	1.00	\$277.81
Zone A	8711-004-026	SFR	0.0000	0.00	1	1.00	\$277.81
Zone A	8711-004-027	SFR	0.0000	0.00	1	1.00	\$277.81
Zone A	8711-004-028	SFR	0.0000	0.00	1	1.00	\$277.81
Zone A	8711-004-029	SFR	0.0000	0.00	1	1.00	\$277.81
Zone A	8711-004-030	SFR	0.0000	0.00	1	1.00	\$277.81
Zone A	8711-004-031	SFR	0.0000	0.00	1	1.00	\$277.81
Zone A	8711-004-032	SFR	0.0000	0.00	1	1.00	\$277.81
Zone A	8711-004-033	SFR	0.0000	0.00	1	1.00	\$277.81
Zone A	8711-004-034	SFR	0.0000	0.00	1	1.00	\$277.81
Zone A	8711-005-001	SFR	0.0000	0.00	1	1.00	\$277.81
Zone A	8711-005-002	SFR	0.0000	0.00	1	1.00	\$277.81
Zone A	8711-005-003	SFR	0.0000	0.00	1	1.00	\$277.81
Zone A	8711-005-004	SFR	0.0000	0.00	1	1.00	\$277.81
Zone A	8711-005-005	SFR	0.0000	0.00	1	1.00	\$277.81
Zone A	8711-005-006	SFR	0.0000	0.00	1	1.00	\$277.81
Zone A	8711-005-007	SFR	0.0000	0.00	1	1.00	\$277.81
Zone A	8711-005-008	SFR	0.0000	0.00	1	1.00	\$277.81
Zone A	8711-005-009	SFR	0.0000	0.00	1	1.00	\$277.81
Zone A	8711-005-010	SFR	0.0000	0.00	1	1.00	\$277.81
Zone A	8711-005-011	SFR	0.0000	0.00	1	1.00	\$277.81
Zone A	8711-005-012	SFR	0.0000	0.00	1	1.00	\$277.81
Zone A	8711-005-013	SFR	0.0000	0.00	1	1.00	\$277.81
Zone A	8711-005-014	SFR	0.0000	0.00	1	1.00	\$277.81
Zone A	8711-005-015	SFR	0.0000	0.00	1	1.00	\$277.81
Zone A	8711-005-016	SFR	0.0000	0.00	1	1.00	\$277.81
Zone A	8711-005-017	SFR	0.0000	0.00	1	1.00	\$277.81
Zone A	8711-005-018	SFR	0.0000	0.00	1	1.00	\$277.81
Zone A	8711-005-019	SFR	0.0000	0.00	1	1.00	\$277.81
Zone A	8711-005-020	SFR	0.0000	0.00	1	1.00	\$277.81
Zone A	8711-005-021	SFR	0.0000	0.00	1	1.00	\$277.81
Zone A	8711-005-022	SFR	0.0000	0.00	1	1.00	\$277.81
Zone A	8711-005-023	SFR	0.0000	0.00	1	1.00	\$277.81
Zone A	8711-005-024	SFR	0.0000	0.00	1	1.00	\$277.81
Zone A	8711-005-025	SFR	0.0000	0.00	1	1.00	\$277.81
Zone A	8711-005-026	SFR	0.0000	0.00	1	1.00	\$277.81
Zone A	8711-005-027	SFR	0.0000	0.00	1	1.00	\$277.81
Zone A	8711-005-028	SFR	0.0000	0.00	1	1.00	\$277.81

**City of Pomona  
Street Lighting and Landscaping  
Maintenance District  
Fiscal Year 2026-2027**

<u>Zone</u>	<u>Assessor's Parcel Number</u>	<u>Land Use</u>	<u>Acres</u>	<u>Frontage</u>	<u>Dwelling Units</u>	<u>Equivalent Dwelling Units</u>	<u>Assessment Amount</u>
Zone A	8711-005-029	SFR	0.0000	0.00	1	1.00	\$277.81
Zone A	8711-005-030	SFR	0.0000	0.00	1	1.00	\$277.81
Zone A	8711-005-031	SFR	0.0000	0.00	1	1.00	\$277.81
Zone A	8711-005-032	SFR	0.0000	0.00	1	1.00	\$277.81
Zone A	8711-005-033	SFR	0.0000	0.00	1	1.00	\$277.81
Zone A	8711-005-034	SFR	0.0000	0.00	1	1.00	\$277.81
Zone A	8711-005-035	SFR	0.0000	0.00	1	1.00	\$277.81
Zone A	8711-005-036	SFR	0.0000	0.00	1	1.00	\$277.81
Zone A	8711-005-037	SFR	0.0000	0.00	1	1.00	\$277.81
Zone A	8711-005-038	SFR	0.0000	0.00	1	1.00	\$277.81
Zone A	8711-005-039	SFR	0.0000	0.00	1	1.00	\$277.81
Zone A	8711-005-040	SFR	0.0000	0.00	1	1.00	\$277.81
Zone A	8711-006-001	SFR	0.0000	0.00	1	1.00	\$277.81
Zone A	8711-006-002	SFR	0.0000	0.00	1	1.00	\$277.81
Zone A	8711-006-003	SFR	0.0000	0.00	1	1.00	\$277.81
Zone A	8711-006-004	SFR	0.0000	0.00	1	1.00	\$277.81
Zone A	8711-006-005	SFR	0.0000	0.00	1	1.00	\$277.81
Zone A	8711-006-006	SFR	0.0000	0.00	1	1.00	\$277.81
Zone A	8711-006-007	SFR	0.0000	0.00	1	1.00	\$277.81
Zone A	8711-006-008	SFR	0.0000	0.00	1	1.00	\$277.81
Zone A	8711-006-009	SFR	0.0000	0.00	1	1.00	\$277.81
Zone A	8711-006-010	SFR	0.0000	0.00	1	1.00	\$277.81
Zone A	8711-006-011	SFR	0.0000	0.00	1	1.00	\$277.81
Zone A	8711-006-012	SFR	0.0000	0.00	1	1.00	\$277.81
Zone A	8711-006-013	SFR	0.0000	0.00	1	1.00	\$277.81
Zone A	8711-006-014	SFR	0.0000	0.00	1	1.00	\$277.81
Zone A	8711-006-015	SFR	0.0000	0.00	1	1.00	\$277.81
Zone A	8711-006-016	SFR	0.0000	0.00	1	1.00	\$277.81
Zone A	8711-006-017	SFR	0.0000	0.00	1	1.00	\$277.81
Zone A	8711-006-018	SFR	0.0000	0.00	1	1.00	\$277.81
Zone A	8711-006-019	SFR	0.0000	0.00	1	1.00	\$277.81
Zone A	8711-006-020	SFR	0.0000	0.00	1	1.00	\$277.81
Zone A	8711-006-021	SFR	0.0000	0.00	1	1.00	\$277.81
Zone A	8711-006-022	SFR	0.0000	0.00	1	1.00	\$277.81
Zone A	8711-006-023	SFR	0.0000	0.00	1	1.00	\$277.81
Zone A	8711-006-024	SFR	0.0000	0.00	1	1.00	\$277.81
Zone A	8711-006-025	SFR	0.0000	0.00	1	1.00	\$277.81
Zone A	8711-006-026	SFR	0.0000	0.00	1	1.00	\$277.81
Zone A	8711-006-027	SFR	0.0000	0.00	1	1.00	\$277.81
Zone A	8711-006-028	SFR	0.0000	0.00	1	1.00	\$277.81
Zone A	8711-006-029	SFR	0.0000	0.00	1	1.00	\$277.81
Zone A	8711-006-030	SFR	0.0000	0.00	1	1.00	\$277.81
Zone A	8711-006-031	SFR	0.0000	0.00	1	1.00	\$277.81
Zone A	8711-007-001	SFR	0.0000	0.00	1	1.00	\$277.81
Zone A	8711-007-002	SFR	0.0000	0.00	1	1.00	\$277.81
Zone A	8711-007-003	SFR	0.0000	0.00	1	1.00	\$277.81
Zone A	8711-007-004	SFR	0.0000	0.00	1	1.00	\$277.81
Zone A	8711-007-005	SFR	0.0000	0.00	1	1.00	\$277.81
Zone A	8711-007-006	SFR	0.0000	0.00	1	1.00	\$277.81
Zone A	8711-007-007	SFR	0.0000	0.00	1	1.00	\$277.81
Zone A	8711-007-008	SFR	0.0000	0.00	1	1.00	\$277.81
Zone A	8711-007-009	SFR	0.0000	0.00	1	1.00	\$277.81

**City of Pomona  
Street Lighting and Landscaping  
Maintenance District  
Fiscal Year 2026-2027**

<u>Zone</u>	<u>Assessor's Parcel Number</u>	<u>Land Use</u>	<u>Acres</u>	<u>Frontage</u>	<u>Dwelling Units</u>	<u>Equivalent Dwelling Units</u>	<u>Assessment Amount</u>
Zone A	8711-007-010	SFR	0.0000	0.00	1	1.00	\$277.81
Zone A	8711-007-011	SFR	0.0000	0.00	1	1.00	\$277.81
Zone A	8711-007-012	SFR	0.0000	0.00	1	1.00	\$277.81
Zone A	8711-007-013	SFR	0.0000	0.00	1	1.00	\$277.81
Zone A	8711-007-014	SFR	0.0000	0.00	1	1.00	\$277.81
Zone A	8711-007-015	SFR	0.0000	0.00	1	1.00	\$277.81
Zone A	8711-007-016	SFR	0.0000	0.00	1	1.00	\$277.81
Zone A	8711-007-017	SFR	0.0000	0.00	1	1.00	\$277.81
Zone A	8711-007-018	SFR	0.0000	0.00	1	1.00	\$277.81
Zone A	8711-007-019	SFR	0.0000	0.00	1	1.00	\$277.81
Zone A	8711-007-020	SFR	0.0000	0.00	1	1.00	\$277.81
Zone A	8711-007-021	SFR	0.0000	0.00	1	1.00	\$277.81
Zone A	8711-008-001	SFR	0.0000	0.00	1	1.00	\$277.81
Zone A	8711-008-002	SFR	0.0000	0.00	1	1.00	\$277.81
Zone A	8711-008-003	SFR	0.0000	0.00	1	1.00	\$277.81
Zone A	8711-008-004	SFR	0.0000	0.00	1	1.00	\$277.81
Zone A	8711-008-005	SFR	0.0000	0.00	1	1.00	\$277.81
Zone A	8711-008-006	SFR	0.0000	0.00	1	1.00	\$277.81
Zone A	8711-008-007	SFR	0.0000	0.00	1	1.00	\$277.81
Zone A	8711-008-008	SFR	0.0000	0.00	1	1.00	\$277.81
Zone A	8711-008-009	SFR	0.0000	0.00	1	1.00	\$277.81
Zone A	8711-008-010	SFR	0.0000	0.00	1	1.00	\$277.81
Zone A	8711-008-011	SFR	0.0000	0.00	1	1.00	\$277.81
Zone A	8711-008-012	SFR	0.0000	0.00	1	1.00	\$277.81
Zone A	8711-008-013	SFR	0.0000	0.00	1	1.00	\$277.81
Zone A	8711-008-014	SFR	0.0000	0.00	1	1.00	\$277.81
Zone A	8711-008-015	SFR	0.0000	0.00	1	1.00	\$277.81
Zone A	8711-008-016	SFR	0.0000	0.00	1	1.00	\$277.81
Zone A	8711-008-017	SFR	0.0000	0.00	1	1.00	\$277.81
Zone A	8711-008-018	SFR	0.0000	0.00	1	1.00	\$277.81
Zone A	8711-008-019	SFR	0.0000	0.00	1	1.00	\$277.81
Zone A	8711-008-020	SFR	0.0000	0.00	1	1.00	\$277.81
Zone A	8711-008-021	SFR	0.0000	0.00	1	1.00	\$277.81
Zone A	8711-008-022	SFR	0.0000	0.00	1	1.00	\$277.81
Zone A	8711-008-023	SFR	0.0000	0.00	1	1.00	\$277.81
Zone A	8711-008-024	SFR	0.0000	0.00	1	1.00	\$277.81
Zone A	8711-008-025	SFR	0.0000	0.00	1	1.00	\$277.81
Zone A	8711-008-026	SFR	0.0000	0.00	1	1.00	\$277.81
Zone A	8711-008-027	SFR	0.0000	0.00	1	1.00	\$277.81
Zone A	8711-008-028	SFR	0.0000	0.00	1	1.00	\$277.81
Zone A	8711-008-029	SFR	0.0000	0.00	1	1.00	\$277.81
Zone A	8711-008-030	SFR	0.0000	0.00	1	1.00	\$277.81
Zone A	8711-008-031	SFR	0.0000	0.00	1	1.00	\$277.81
Zone A	8711-008-032	SFR	0.0000	0.00	1	1.00	\$277.81
Zone A	8711-008-033	SFR	0.0000	0.00	1	1.00	\$277.81
Zone A	8711-008-034	SFR	0.0000	0.00	1	1.00	\$277.81
Zone A	8711-008-035	SFR	0.0000	0.00	1	1.00	\$277.81
Zone A	8711-008-036	SFR	0.0000	0.00	1	1.00	\$277.81
Zone A	8711-008-037	SFR	0.0000	0.00	1	1.00	\$277.81
Zone A	8711-009-001	SFR	0.0000	0.00	1	1.00	\$277.81
Zone A	8711-009-002	SFR	0.0000	0.00	1	1.00	\$277.81
Zone A	8711-009-003	SFR	0.0000	0.00	1	1.00	\$277.81

**City of Pomona  
Street Lighting and Landscaping  
Maintenance District  
Fiscal Year 2026-2027**

<u>Zone</u>	<u>Assessor's Parcel Number</u>	<u>Land Use</u>	<u>Acres</u>	<u>Frontage</u>	<u>Dwelling Units</u>	<u>Equivalent Dwelling Units</u>	<u>Assessment Amount</u>
Zone A	8711-009-004	SFR	0.0000	0.00	1	1.00	\$277.81
Zone A	8711-009-007	SFR	0.0000	0.00	1	1.00	\$277.81
Zone A	8711-009-008	SFR	0.0000	0.00	1	1.00	\$277.81
Zone A	8711-009-009	SFR	0.0000	0.00	1	1.00	\$277.81
Zone A	8711-009-010	SFR	0.0000	0.00	1	1.00	\$277.81
Zone A	8711-009-011	SFR	0.0000	0.00	1	1.00	\$277.81
Zone A	8711-009-012	SFR	0.0000	0.00	1	1.00	\$277.81
Zone A	8711-009-013	SFR	0.0000	0.00	1	1.00	\$277.81
Zone A	8711-009-014	SFR	0.0000	0.00	1	1.00	\$277.81
Zone A	8711-009-015	SFR	0.0000	0.00	1	1.00	\$277.81
Zone A	8711-009-016	SFR	0.0000	0.00	1	1.00	\$277.81
Zone A	8711-009-017	SFR	0.0000	0.00	1	1.00	\$277.81
Zone A	8711-009-018	SFR	0.0000	0.00	1	1.00	\$277.81
Zone A	8711-009-019	SFR	0.0000	0.00	1	1.00	\$277.81
Zone A	8711-009-020	SFR	0.0000	0.00	1	1.00	\$277.81
Zone A	8711-009-021	SFR	0.0000	0.00	1	1.00	\$277.81
Zone A	8711-009-022	SFR	0.0000	0.00	1	1.00	\$277.81
Zone A	8711-009-023	SFR	0.0000	0.00	1	1.00	\$277.81
Zone A	8711-009-024	SFR	0.0000	0.00	1	1.00	\$277.81
Zone A	8711-009-025	SFR	0.0000	0.00	1	1.00	\$277.81
Zone A	8711-009-026	SFR	0.0000	0.00	1	1.00	\$277.81
Zone A	8711-009-028	SFR	0.0000	0.00	1	1.00	\$277.81
Zone A	8711-009-029	SFR	0.0000	0.00	1	1.00	\$277.81
Zone A	8711-010-001	SFR	0.0000	0.00	1	1.00	\$277.81
Zone A	8711-010-002	SFR	0.0000	0.00	1	1.00	\$277.81
Zone A	8711-010-003	SFR	0.0000	0.00	1	1.00	\$277.81
Zone A	8711-010-004	SFR	0.0000	0.00	1	1.00	\$277.81
Zone A	8711-010-005	SFR	0.0000	0.00	1	1.00	\$277.81
Zone A	8711-010-006	SFR	0.0000	0.00	1	1.00	\$277.81
Zone A	8711-010-007	SFR	0.0000	0.00	1	1.00	\$277.81
Zone A	8711-010-008	SFR	0.0000	0.00	1	1.00	\$277.81
Zone A	8711-010-009	SFR	0.0000	0.00	1	1.00	\$277.81
Zone A	8711-010-010	SFR	0.0000	0.00	1	1.00	\$277.81
Zone A	8711-010-011	SFR	0.0000	0.00	1	1.00	\$277.81
Zone A	8711-010-012	SFR	0.0000	0.00	1	1.00	\$277.81
Zone A	8711-010-013	SFR	0.0000	0.00	1	1.00	\$277.81
Zone A	8711-010-014	SFR	0.0000	0.00	1	1.00	\$277.81
Zone A	8711-010-015	SFR	0.0000	0.00	1	1.00	\$277.81
Zone A	8711-010-016	SFR	0.0000	0.00	1	1.00	\$277.81
Zone A	8711-010-017	SFR	0.0000	0.00	1	1.00	\$277.81
Zone A	8711-010-018	SFR	0.0000	0.00	1	1.00	\$277.81
Zone A	8711-010-019	SFR	0.0000	0.00	1	1.00	\$277.81
Zone A	8711-010-020	SFR	0.0000	0.00	1	1.00	\$277.81
Zone A	8711-010-021	SFR	0.0000	0.00	1	1.00	\$277.81
Zone A	8711-010-022	SFR	0.0000	0.00	1	1.00	\$277.81
Zone A	8711-010-023	SFR	0.0000	0.00	1	1.00	\$277.81
Zone A	8711-010-024	SFR	0.0000	0.00	1	1.00	\$277.81
Zone A	8711-010-025	SFR	0.0000	0.00	1	1.00	\$277.81
Zone A	8711-010-026	SFR	0.0000	0.00	1	1.00	\$277.81
Zone A	8711-010-027	SFR	0.0000	0.00	1	1.00	\$277.81
Zone A	8711-010-028	SFR	0.0000	0.00	1	1.00	\$277.81
Zone A	8711-011-001	SFR	0.0000	0.00	1	1.00	\$277.81

**City of Pomona  
Street Lighting and Landscaping  
Maintenance District  
Fiscal Year 2026-2027**

<u>Zone</u>	<u>Assessor's Parcel Number</u>	<u>Land Use</u>	<u>Acres</u>	<u>Frontage</u>	<u>Dwelling Units</u>	<u>Equivalent Dwelling Units</u>	<u>Assessment Amount</u>
Zone A	8711-011-002	SFR	0.0000	0.00	1	1.00	\$277.81
Zone A	8711-011-003	SFR	0.0000	0.00	1	1.00	\$277.81
Zone A	8711-011-004	SFR	0.0000	0.00	1	1.00	\$277.81
Zone A	8711-011-005	SFR	0.0000	0.00	1	1.00	\$277.81
Zone A	8711-011-006	SFR	0.0000	0.00	1	1.00	\$277.81
Zone A	8711-011-007	SFR	0.0000	0.00	1	1.00	\$277.81
Zone A	8711-011-008	SFR	0.0000	0.00	1	1.00	\$277.81
Zone A	8711-011-009	SFR	0.0000	0.00	1	1.00	\$277.81
Zone A	8711-011-010	SFR	0.0000	0.00	1	1.00	\$277.81
Zone A	8711-011-011	SFR	0.0000	0.00	1	1.00	\$277.81
Zone A	8711-011-012	SFR	0.0000	0.00	1	1.00	\$277.81
Zone A	8711-011-013	SFR	0.0000	0.00	1	1.00	\$277.81
Zone A	8711-011-014	SFR	0.0000	0.00	1	1.00	\$277.81
Zone A	8711-011-015	SFR	0.0000	0.00	1	1.00	\$277.81
Zone A	8711-011-016	SFR	0.0000	0.00	1	1.00	\$277.81
Zone A	8711-011-017	SFR	0.0000	0.00	1	1.00	\$277.81
Zone A	8711-011-018	SFR	0.0000	0.00	1	1.00	\$277.81
Zone A	8711-011-019	SFR	0.0000	0.00	1	1.00	\$277.81
Zone A	8711-011-032	SFR	0.0000	0.00	1	1.00	\$277.81
Zone A	8711-011-033	SFR	0.0000	0.00	1	1.00	\$277.81
Zone A	8711-011-034	SFR	0.0000	0.00	1	1.00	\$277.81
Zone A	8711-011-035	SFR	0.0000	0.00	1	1.00	\$277.81
Zone A	8711-011-036	SFR	0.0000	0.00	1	1.00	\$277.81
Zone A	8711-011-037	SFR	0.0000	0.00	1	1.00	\$277.81
Zone A	8711-012-001	SFR	0.0000	0.00	1	1.00	\$277.81
Zone A	8711-012-002	SFR	0.0000	0.00	1	1.00	\$277.81
Zone A	8711-012-003	SFR	0.0000	0.00	1	1.00	\$277.81
Zone A	8711-012-004	SFR	0.0000	0.00	1	1.00	\$277.81
Zone A	8711-012-005	SFR	0.0000	0.00	1	1.00	\$277.81
Zone A	8711-012-006	SFR	0.0000	0.00	1	1.00	\$277.81
Zone A	8711-012-007	SFR	0.0000	0.00	1	1.00	\$277.81
Zone A	8711-012-008	SFR	0.0000	0.00	1	1.00	\$277.81
Zone A	8711-012-009	SFR	0.0000	0.00	1	1.00	\$277.81
Zone A	8711-012-010	SFR	0.0000	0.00	1	1.00	\$277.81
Zone A	8711-012-011	SFR	0.0000	0.00	1	1.00	\$277.81
Zone A	8711-012-012	SFR	0.0000	0.00	1	1.00	\$277.81
Zone A	8711-012-013	SFR	0.0000	0.00	1	1.00	\$277.81
Zone A	8711-012-014	SFR	0.0000	0.00	1	1.00	\$277.81
Zone A	8711-012-015	SFR	0.0000	0.00	1	1.00	\$277.81
Zone A	8711-012-016	SFR	0.0000	0.00	1	1.00	\$277.81
Zone A	8711-012-017	SFR	0.0000	0.00	1	1.00	\$277.81
Zone A	8711-012-018	SFR	0.0000	0.00	1	1.00	\$277.81
Zone A	8711-012-019	SFR	0.0000	0.00	1	1.00	\$277.81
Zone A	8711-012-020	SFR	0.0000	0.00	1	1.00	\$277.81
Zone A	8711-012-021	SFR	0.0000	0.00	1	1.00	\$277.81
Zone A	8711-012-022	SFR	0.0000	0.00	1	1.00	\$277.81
Zone A	8711-012-023	SFR	0.0000	0.00	1	1.00	\$277.81
Zone A	8711-012-024	SFR	0.0000	0.00	1	1.00	\$277.81
Zone A	8711-012-025	SFR	0.0000	0.00	1	1.00	\$277.81
Zone A	8711-012-026	SFR	0.0000	0.00	1	1.00	\$277.81
Zone A	8711-012-027	SFR	0.0000	0.00	1	1.00	\$277.81
Zone A	8711-012-028	SFR	0.0000	0.00	1	1.00	\$277.81

**City of Pomona  
Street Lighting and Landscaping  
Maintenance District  
Fiscal Year 2026-2027**

<u>Zone</u>	<u>Assessor's Parcel Number</u>	<u>Land Use</u>	<u>Acres</u>	<u>Frontage</u>	<u>Dwelling Units</u>	<u>Equivalent Dwelling Units</u>	<u>Assessment Amount</u>
Zone A	8711-012-029	SFR	0.0000	0.00	1	1.00	\$277.81
Zone A	8711-012-030	SFR	0.0000	0.00	1	1.00	\$277.81
Zone A	8711-012-031	SFR	0.0000	0.00	1	1.00	\$277.81
Zone A	8711-012-032	SFR	0.0000	0.00	1	1.00	\$277.81
Zone A	8711-012-033	SFR	0.0000	0.00	1	1.00	\$277.81
Zone A	8711-012-034	SFR	0.0000	0.00	1	1.00	\$277.81
Zone A	8711-012-035	SFR	0.0000	0.00	1	1.00	\$277.81
Zone A	8711-012-037	SFR	0.0000	0.00	1	1.00	\$277.81
Zone A	8711-012-038	SFR	0.0000	0.00	1	1.00	\$277.81
Zone A	8711-012-039	SFR	0.0000	0.00	1	1.00	\$277.81
Zone A	8711-012-040	SFR	0.0000	0.00	1	1.00	\$277.81
Zone A	8711-012-041	SFR	0.0000	0.00	1	1.00	\$277.81
Zone A	8711-013-001	SFR	0.0000	0.00	1	1.00	\$277.81
Zone A	8711-013-002	SFR	0.0000	0.00	1	1.00	\$277.81
Zone A	8711-013-003	SFR	0.0000	0.00	1	1.00	\$277.81
Zone A	8711-013-004	SFR	0.0000	0.00	1	1.00	\$277.81
Zone A	8711-013-005	SFR	0.0000	0.00	1	1.00	\$277.81
Zone A	8711-013-006	SFR	0.0000	0.00	1	1.00	\$277.81
Zone A	8711-013-007	SFR	0.0000	0.00	1	1.00	\$277.81
Zone A	8711-013-008	SFR	0.0000	0.00	1	1.00	\$277.81
Zone A	8711-013-009	SFR	0.0000	0.00	1	1.00	\$277.81
Zone A	8711-013-010	SFR	0.0000	0.00	1	1.00	\$277.81
Zone A	8711-013-011	SFR	0.0000	0.00	1	1.00	\$277.81
Zone A	8711-013-012	SFR	0.0000	0.00	1	1.00	\$277.81
Zone A	8711-013-013	SFR	0.0000	0.00	1	1.00	\$277.81
Zone A	8711-013-014	SFR	0.0000	0.00	1	1.00	\$277.81
Zone A	8711-013-016	SFR	0.0000	0.00	1	1.00	\$277.81
Zone A	8711-013-017	SFR	0.0000	0.00	1	1.00	\$277.81
Zone A	8711-013-019	SFR	0.0000	0.00	1	1.00	\$277.81
Zone A	8711-013-020	SFR	0.0000	0.00	1	1.00	\$277.81
Zone A	8711-013-021	SFR	0.0000	0.00	1	1.00	\$277.81
Zone A	8711-013-022	SFR	0.0000	0.00	1	1.00	\$277.81
Zone A	8711-013-023	SFR	0.0000	0.00	1	1.00	\$277.81
Zone A	8711-013-024	SFR	0.0000	0.00	1	1.00	\$277.81
Zone A	8711-013-025	SFR	0.0000	0.00	1	1.00	\$277.81
Zone A	8711-013-026	SFR	0.0000	0.00	1	1.00	\$277.81
Zone A	8711-013-027	SFR	0.0000	0.00	1	1.00	\$277.81
Zone A	8711-013-028	SFR	0.0000	0.00	1	1.00	\$277.81
Zone A	8711-013-029	SFR	0.0000	0.00	1	1.00	\$277.81
Zone A	8711-013-030	SFR	0.0000	0.00	1	1.00	\$277.81
Zone A	8711-013-031	SFR	0.0000	0.00	1	1.00	\$277.81
Zone A	8711-013-032	SFR	0.0000	0.00	1	1.00	\$277.81
Zone A	8711-013-033	SFR	0.0000	0.00	1	1.00	\$277.81
Zone A	8711-013-034	SFR	0.0000	0.00	1	1.00	\$277.81
Zone A	8711-013-035	SFR	0.0000	0.00	1	1.00	\$277.81
Zone A	8711-013-036	SFR	0.0000	0.00	1	1.00	\$277.81
Zone A	8711-013-037	SFR	0.0000	0.00	1	1.00	\$277.81
Zone A	8711-013-038	SFR	0.0000	0.00	1	1.00	\$277.81
Zone A	8711-013-039	SFR	0.0000	0.00	1	1.00	\$277.81
Zone A	8711-013-040	SFR	0.0000	0.00	1	1.00	\$277.81
Zone A	8711-013-041	SFR	0.0000	0.00	1	1.00	\$277.81
Zone A	8711-013-042	SFR	0.0000	0.00	1	1.00	\$277.81

**City of Pomona  
Street Lighting and Landscaping  
Maintenance District  
Fiscal Year 2026-2027**

<u>Zone</u>	<u>Assessor's Parcel Number</u>	<u>Land Use</u>	<u>Acres</u>	<u>Frontage</u>	<u>Dwelling Units</u>	<u>Equivalent Dwelling Units</u>	<u>Assessment Amount</u>
Zone A	8711-013-043	SFR	0.0000	0.00	1	1.00	\$277.81
Zone A	8711-013-044	SFR	0.0000	0.00	1	1.00	\$277.81
Zone A	8711-013-045	SFR	0.0000	0.00	1	1.00	\$277.81
Zone A	8711-013-046	SFR	0.0000	0.00	1	1.00	\$277.81
Zone A	8711-013-047	SFR	0.0000	0.00	1	1.00	\$277.81
Zone A	8711-013-048	SFR	0.0000	0.00	1	1.00	\$277.81
Zone A	8711-013-049	SFR	0.0000	0.00	1	1.00	\$277.81
Zone A	8711-013-050	SFR	0.0000	0.00	1	1.00	\$277.81
Zone A	8711-013-051	SFR	0.0000	0.00	1	1.00	\$277.81
Zone A	8711-013-052	SFR	0.0000	0.00	1	1.00	\$277.81
Zone A	8711-013-053	SFR	0.0000	0.00	1	1.00	\$277.81
Zone A	8711-013-054	SFR	0.0000	0.00	1	1.00	\$277.81
Zone A	8711-013-055	SFR	0.0000	0.00	1	1.00	\$277.81
Zone A	8711-013-056	SFR	0.0000	0.00	1	1.00	\$277.81
Zone A	8711-013-057	SFR	0.0000	0.00	1	1.00	\$277.81
Zone A	8711-013-058	SFR	0.0000	0.00	1	1.00	\$277.81
Zone A	8711-013-059	SFR	0.0000	0.00	1	1.00	\$277.81
Zone A	8711-014-001	SFR	0.0000	0.00	1	1.00	\$277.81
Zone A	8711-014-002	SFR	0.0000	0.00	1	1.00	\$277.81
Zone A	8711-014-003	SFR	0.0000	0.00	1	1.00	\$277.81
Zone A	8711-014-004	SFR	0.0000	0.00	1	1.00	\$277.81
Zone A	8711-014-006	SFR	0.0000	0.00	1	1.00	\$277.81
Zone A	8711-014-007	SFR	0.0000	0.00	1	1.00	\$277.81
Zone A	8711-014-008	SFR	0.0000	0.00	1	1.00	\$277.81
Zone A	8711-014-009	SFR	0.0000	0.00	1	1.00	\$277.81
Zone A	8711-014-010	SFR	0.0000	0.00	1	1.00	\$277.81
Zone A	8711-014-011	SFR	0.0000	0.00	1	1.00	\$277.81
Zone A	8711-014-012	SFR	0.0000	0.00	1	1.00	\$277.81
Zone A	8711-014-013	SFR	0.0000	0.00	1	1.00	\$277.81
Zone A	8711-014-014	SFR	0.0000	0.00	1	1.00	\$277.81
Zone A	8711-014-015	SFR	0.0000	0.00	1	1.00	\$277.81
Zone A	8711-014-016	SFR	0.0000	0.00	1	1.00	\$277.81
Zone A	8711-014-017	SFR	0.0000	0.00	1	1.00	\$277.81
Zone A	8711-014-018	SFR	0.0000	0.00	1	1.00	\$277.81
Zone A	8711-014-019	SFR	0.0000	0.00	1	1.00	\$277.81
Zone A	8711-014-020	SFR	0.0000	0.00	1	1.00	\$277.81
Zone A	8711-014-021	SFR	0.0000	0.00	1	1.00	\$277.81
Zone A	8711-014-022	SFR	0.0000	0.00	1	1.00	\$277.81
Zone A	8711-014-023	SFR	0.0000	0.00	1	1.00	\$277.81
Zone A	8711-014-024	SFR	0.0000	0.00	1	1.00	\$277.81
Zone A	8711-014-025	SFR	0.0000	0.00	1	1.00	\$277.81
Zone A	8711-014-026	SFR	0.0000	0.00	1	1.00	\$277.81
Zone A	8711-014-027	SFR	0.0000	0.00	1	1.00	\$277.81
Zone A	8711-014-028	SFR	0.0000	0.00	1	1.00	\$277.81
Zone A	8711-014-029	SFR	0.0000	0.00	1	1.00	\$277.81
Zone A	8711-014-030	SFR	0.0000	0.00	1	1.00	\$277.81
Zone A	8711-014-031	SFR	0.0000	0.00	1	1.00	\$277.81
Zone A	8711-014-032	SFR	0.0000	0.00	1	1.00	\$277.81
Zone A	8711-014-033	SFR	0.0000	0.00	1	1.00	\$277.81
Zone A	8711-014-034	SFR	0.0000	0.00	1	1.00	\$277.81
Zone A	8711-014-035	SFR	0.0000	0.00	1	1.00	\$277.81
Zone A	8711-014-036	SFR	0.0000	0.00	1	1.00	\$277.81

**City of Pomona  
Street Lighting and Landscaping  
Maintenance District  
Fiscal Year 2026-2027**

<u>Zone</u>	<u>Assessor's Parcel Number</u>	<u>Land Use</u>	<u>Acres</u>	<u>Frontage</u>	<u>Dwelling Units</u>	<u>Equivalent Dwelling Units</u>	<u>Assessment Amount</u>
Zone A	8711-014-037	SFR	0.0000	0.00	1	1.00	\$277.81
Zone A	8711-014-038	SFR	0.0000	0.00	1	1.00	\$277.81
Zone A	8711-014-039	SFR	0.0000	0.00	1	1.00	\$277.81
Zone A	8711-014-040	SFR	0.0000	0.00	1	1.00	\$277.81
Zone A	8711-014-041	SFR	0.0000	0.00	1	1.00	\$277.81
Zone A	8711-014-043	SFR	0.0000	0.00	1	1.00	\$277.81
Zone A	8711-014-044	SFR	0.0000	0.00	1	1.00	\$277.81
Zone A	8711-014-045	SFR	0.0000	0.00	1	1.00	\$277.81
Zone A	8711-014-046	SFR	0.0000	0.00	1	1.00	\$277.81
Zone A	8711-014-047	SFR	0.0000	0.00	1	1.00	\$277.81
Zone A	8711-014-048	SFR	0.0000	0.00	1	1.00	\$277.81
Zone A	8711-014-049	SFR	0.0000	0.00	1	1.00	\$277.81
Zone A	8711-014-050	SFR	0.0000	0.00	1	1.00	\$277.81
Zone A	8711-014-051	SFR	0.0000	0.00	1	1.00	\$277.81
Zone A	8711-014-053	SFR	0.0000	0.00	1	1.00	\$277.81
Zone A	8711-014-055	SFR	0.0000	0.00	1	1.00	\$277.81
Zone A	8711-014-056	SFR	0.0000	0.00	1	1.00	\$277.81
Zone A	8711-015-005	SFR	0.0000	0.00	1	1.00	\$277.81
Zone A	8711-015-006	SFR	0.0000	0.00	1	1.00	\$277.81
Zone A	8711-015-007	SFR	0.0000	0.00	1	1.00	\$277.81
Zone A	8711-015-008	SFR	0.0000	0.00	1	1.00	\$277.81
Zone A	8711-015-009	SFR	0.0000	0.00	1	1.00	\$277.81
Zone A	8711-015-010	SFR	0.0000	0.00	1	1.00	\$277.81
Zone A	8711-015-011	SFR	0.0000	0.00	1	1.00	\$277.81
Zone A	8711-015-012	SFR	0.0000	0.00	1	1.00	\$277.81
Zone A	8711-015-013	SFR	0.0000	0.00	1	1.00	\$277.81
Zone A	8711-015-014	SFR	0.0000	0.00	1	1.00	\$277.81
Zone A	8711-015-015	SFR	0.0000	0.00	1	1.00	\$277.81
Zone A	8711-015-016	SFR	0.0000	0.00	1	1.00	\$277.81
Zone A	8711-015-017	SFR	0.0000	0.00	1	1.00	\$277.81
Zone A	8711-015-018	SFR	0.0000	0.00	1	1.00	\$277.81
Zone A	8711-015-019	SFR	0.0000	0.00	1	1.00	\$277.81
Zone A	8711-015-020	SFR	0.0000	0.00	1	1.00	\$277.81
Zone A	8711-015-021	SFR	0.0000	0.00	1	1.00	\$277.81
Zone A	8711-015-022	SFR	0.0000	0.00	1	1.00	\$277.81
Zone A	8711-015-023	SFR	0.0000	0.00	1	1.00	\$277.81
Zone A	8711-015-024	SFR	0.0000	0.00	1	1.00	\$277.81
Zone A	8711-015-025	SFR	0.0000	0.00	1	1.00	\$277.81
Zone A	8711-015-026	SFR	0.0000	0.00	1	1.00	\$277.81
Zone A	8711-015-027	SFR	0.0000	0.00	1	1.00	\$277.81
Zone A	8711-015-028	SFR	0.0000	0.00	1	1.00	\$277.81
Zone A	8711-015-029	SFR	0.0000	0.00	1	1.00	\$277.81
Zone A	8711-015-030	SFR	0.0000	0.00	1	1.00	\$277.81
Zone A	8711-015-031	SFR	0.0000	0.00	1	1.00	\$277.81
Zone A	8711-015-032	SFR	0.0000	0.00	1	1.00	\$277.81
Zone A	8711-015-033	SFR	0.0000	0.00	1	1.00	\$277.81
Zone A	8711-015-034	SFR	0.0000	0.00	1	1.00	\$277.81
Zone A	8711-015-035	SFR	0.0000	0.00	1	1.00	\$277.81
Zone A	8711-015-036	SFR	0.0000	0.00	1	1.00	\$277.81
Zone A	8711-015-037	SFR	0.0000	0.00	1	1.00	\$277.81
Zone A	8711-015-038	SFR	0.0000	0.00	1	1.00	\$277.81
Zone A	8711-015-039	SFR	0.0000	0.00	1	1.00	\$277.81

**City of Pomona  
Street Lighting and Landscaping  
Maintenance District  
Fiscal Year 2026-2027**

<u>Zone</u>	<u>Assessor's Parcel Number</u>	<u>Land Use</u>	<u>Acres</u>	<u>Frontage</u>	<u>Dwelling Units</u>	<u>Equivalent Dwelling Units</u>	<u>Assessment Amount</u>
Zone A	8711-015-040	SFR	0.0000	0.00	1	1.00	\$277.81
Zone A	8711-015-041	SFR	0.0000	0.00	1	1.00	\$277.81
Zone A	8711-015-042	SFR	0.0000	0.00	1	1.00	\$277.81
Zone A	8711-015-043	SFR	0.0000	0.00	1	1.00	\$277.81
Zone A	8711-015-044	SFR	0.0000	0.00	1	1.00	\$277.81
Zone A	8711-015-045	SFR	0.0000	0.00	1	1.00	\$277.81
Zone A	8711-015-046	SFR	0.0000	0.00	1	1.00	\$277.81
Zone A	8711-015-047	SFR	0.0000	0.00	1	1.00	\$277.81
Zone A	8711-015-048	SFR	0.0000	0.00	1	1.00	\$277.81
Zone A	8711-015-049	SFR	0.0000	0.00	1	1.00	\$277.81
Zone A	8711-015-050	SFR	0.0000	0.00	1	1.00	\$277.81
Zone A	8711-015-051	SFR	0.0000	0.00	1	1.00	\$277.81
Zone A	8711-015-052	SFR	0.0000	0.00	1	1.00	\$277.81
Zone A	8711-015-053	SFR	0.0000	0.00	1	1.00	\$277.81
Zone A	8711-015-054	SFR	0.0000	0.00	1	1.00	\$277.81
Zone A	8711-015-055	SFR	0.0000	0.00	1	1.00	\$277.81
Zone A	8711-015-056	SFR	0.0000	0.00	1	1.00	\$277.81
Zone A	8711-015-057	SFR	0.0000	0.00	1	1.00	\$277.81
Zone A	8711-015-058	SFR	0.0000	0.00	1	1.00	\$277.81
Zone A	8711-015-059	SFR	0.0000	0.00	1	1.00	\$277.81
Zone A	8711-016-004	SFR	0.0000	0.00	1	1.00	\$277.81
Zone A	8711-016-005	SFR	0.0000	0.00	1	1.00	\$277.81
Zone A	8711-016-006	SFR	0.0000	0.00	1	1.00	\$277.81
Zone A	8711-016-007	SFR	0.0000	0.00	1	1.00	\$277.81
Zone A	8711-016-008	SFR	0.0000	0.00	1	1.00	\$277.81
Zone A	8711-016-009	SFR	0.0000	0.00	1	1.00	\$277.81
Zone A	8711-016-010	SFR	0.0000	0.00	1	1.00	\$277.81
Zone A	8711-016-011	SFR	0.0000	0.00	1	1.00	\$277.81
Zone A	8711-016-012	SFR	0.0000	0.00	1	1.00	\$277.81
Zone A	8711-016-013	SFR	0.0000	0.00	1	1.00	\$277.81
Zone A	8711-016-014	SFR	0.0000	0.00	1	1.00	\$277.81
Zone A	8711-016-015	SFR	0.0000	0.00	1	1.00	\$277.81
Zone A	8711-016-016	SFR	0.0000	0.00	1	1.00	\$277.81
Zone A	8711-016-017	SFR	0.0000	0.00	1	1.00	\$277.81
Zone A	8711-016-018	SFR	0.0000	0.00	1	1.00	\$277.81
Zone A	8711-016-019	SFR	0.0000	0.00	1	1.00	\$277.81
Zone A	8711-016-024	SFR	0.0000	0.00	1	1.00	\$277.81
Zone A	8711-016-025	SFR	0.0000	0.00	1	1.00	\$277.81
Zone A	8711-016-026	SFR	0.0000	0.00	1	1.00	\$277.81
Zone A	8711-016-027	SFR	0.0000	0.00	1	1.00	\$277.81
Zone A	8711-016-028	SFR	0.0000	0.00	1	1.00	\$277.81
Zone A	8711-016-029	SFR	0.0000	0.00	1	1.00	\$277.81
Zone A	8711-016-030	SFR	0.0000	0.00	1	1.00	\$277.81
Zone A	8711-016-031	SFR	0.0000	0.00	1	1.00	\$277.81
Zone A	8711-016-032	SFR	0.0000	0.00	1	1.00	\$277.81
Zone A	8711-016-033	SFR	0.0000	0.00	1	1.00	\$277.81
Zone A	8711-016-034	SFR	0.0000	0.00	1	1.00	\$277.81
Zone A	8711-016-035	SFR	0.0000	0.00	1	1.00	\$277.81
Zone A	8711-016-036	SFR	0.0000	0.00	1	1.00	\$277.81
Zone A	8711-016-039	SFR	0.0000	0.00	1	1.00	\$277.81
Zone A	8711-016-040	SFR	0.0000	0.00	1	1.00	\$277.81
Zone A	8711-016-041	SFR	0.0000	0.00	1	1.00	\$277.81

**City of Pomona  
Street Lighting and Landscaping  
Maintenance District  
Fiscal Year 2026-2027**

<u>Zone</u>	<u>Assessor's Parcel Number</u>	<u>Land Use</u>	<u>Acres</u>	<u>Frontage</u>	<u>Dwelling Units</u>	<u>Equivalent Dwelling Units</u>	<u>Assessment Amount</u>
Zone A	8711-016-042	SFR	0.0000	0.00	1	1.00	\$277.81
Zone A	8711-016-043	SFR	0.0000	0.00	1	1.00	\$277.81
Zone A	8711-016-044	SFR	0.0000	0.00	1	1.00	\$277.81
Zone A	8711-016-045	SFR	0.0000	0.00	1	1.00	\$277.81
Zone A	8711-016-049	SFR	0.0000	0.00	1	1.00	\$277.81
Zone A	8711-016-050	SFR	0.0000	0.00	1	1.00	\$277.81
Zone A	8711-016-051	SFR	0.0000	0.00	1	1.00	\$277.81
Zone A	8711-016-052	SFR	0.0000	0.00	1	1.00	\$277.81
Zone A	8711-016-053	SFR	0.0000	0.00	1	1.00	\$277.81
Zone A	8711-016-054	SFR	0.0000	0.00	1	1.00	\$277.81
Zone A	8711-016-056	SFR	0.0000	0.00	1	1.00	\$277.81
Zone A	8711-016-057	SFR	0.0000	0.00	1	1.00	\$277.81
Zone A	8711-016-058	SFR	0.0000	0.00	1	1.00	\$277.81
Zone A	8711-016-059	SFR	0.0000	0.00	1	1.00	\$277.81
Zone A	8711-016-060	SFR	0.0000	0.00	1	1.00	\$277.81
Zone A	8711-016-061	SFR	0.0000	0.00	1	1.00	\$277.81
Zone A	8711-016-062	SFR	0.0000	0.00	1	1.00	\$277.81
Zone A	8711-016-063	SFR	0.0000	0.00	1	1.00	\$277.81
Zone A	8711-016-064	SFR	0.0000	0.00	1	1.00	\$277.81
Zone A	8711-016-065	SFR	0.0000	0.00	1	1.00	\$277.81
Zone A	8711-016-066	SFR	0.0000	0.00	1	1.00	\$277.81
Zone A	8711-016-068	SFR	0.0000	0.00	1	1.00	\$277.81
Zone A	8711-016-069	SFR	0.0000	0.00	1	1.00	\$277.81
Zone A	8711-016-070	SFR	0.0000	0.00	1	1.00	\$277.81
Zone A	8711-016-071	SFR	0.0000	0.00	1	1.00	\$277.81
Zone A	8711-016-072	SFR	0.0000	0.00	1	1.00	\$277.81
Zone A	8711-016-073	SFR	0.0000	0.00	1	1.00	\$277.81
Zone A	8711-016-076	SFR	0.0000	0.00	1	1.00	\$277.81
Zone A	8711-016-077	SFR	0.0000	0.00	1	1.00	\$277.81
Zone A	8711-016-078	SFR	0.0000	0.00	1	1.00	\$277.81
Zone A	8711-016-079	SFR	0.0000	0.00	1	1.00	\$277.81
Zone A	8711-016-080	SFR	0.0000	0.00	1	1.00	\$277.81
Zone A	8711-016-081	SFR	0.0000	0.00	1	1.00	\$277.81
Zone A	8711-016-082	SFR	0.0000	0.00	1	1.00	\$277.81
Zone A	8711-016-083	SFR	0.0000	0.00	1	1.00	\$277.81
Zone A	8711-016-084	SFR	0.0000	0.00	1	1.00	\$277.81
Zone A	8711-016-085	SFR	0.0000	0.00	1	1.00	\$277.81
Zone A	8711-016-086	SFR	0.0000	0.00	1	1.00	\$277.81
Zone A	8711-016-087	SFR	0.0000	0.00	1	1.00	\$277.81
Zone A	8711-016-088	SFR	0.0000	0.00	1	1.00	\$277.81
Zone A	8711-016-089	SFR	0.0000	0.00	1	1.00	\$277.81
Zone A	8711-016-090	SFR	0.0000	0.00	1	1.00	\$277.81
Zone A	8711-016-091	SFR	0.0000	0.00	1	1.00	\$277.81
Zone A	8711-016-092	SFR	0.0000	0.00	1	1.00	\$277.81
Zone A	8711-016-093	SFR	0.0000	0.00	1	1.00	\$277.81
Zone A	8711-016-094	SFR	0.0000	0.00	1	1.00	\$277.81
Zone A	8711-016-095	SFR	0.0000	0.00	1	1.00	\$277.81
Zone A	8711-016-096	SFR	0.0000	0.00	1	1.00	\$277.81
Zone A	8711-016-097	SFR	0.0000	0.00	1	1.00	\$277.81
Zone A	8711-016-098	SFR	0.0000	0.00	1	1.00	\$277.81
Zone A	8711-016-099	SFR	0.0000	0.00	1	1.00	\$277.81
Zone A	8711-016-100	SFR	0.0000	0.00	1	1.00	\$277.81

**City of Pomona  
Street Lighting and Landscaping  
Maintenance District  
Fiscal Year 2026-2027**

<u>Zone</u>	<u>Assessor's Parcel Number</u>	<u>Land Use</u>	<u>Acres</u>	<u>Frontage</u>	<u>Dwelling Units</u>	<u>Equivalent Dwelling Units</u>	<u>Assessment Amount</u>
Zone A	8711-016-103	SFR	0.0000	0.00	1	1.00	\$277.81
Zone A	8711-016-108	SFR	0.0000	0.00	1	1.00	\$277.81
Zone A	8711-016-109	SFR	0.0000	0.00	1	1.00	\$277.81
Zone A	8711-017-001	SFR	0.0000	0.00	1	1.00	\$277.81
Zone A	8711-017-002	SFR	0.0000	0.00	1	1.00	\$277.81
Zone A	8711-017-003	SFR	0.0000	0.00	1	1.00	\$277.81
Zone A	8711-017-004	SFR	0.0000	0.00	1	1.00	\$277.81
Zone A	8711-017-005	SFR	0.0000	0.00	1	1.00	\$277.81
Zone A	8711-017-007	SFR	0.0000	0.00	1	1.00	\$277.81
Zone A	8711-017-010	SFR	0.0000	0.00	1	1.00	\$277.81
Zone A	8711-017-011	SFR	0.0000	0.00	1	1.00	\$277.81
Zone A	8711-017-013	SFR	0.0000	0.00	1	1.00	\$277.81
Zone A	8711-017-016	SFR	0.0000	0.00	1	1.00	\$277.81
Zone A	8711-017-017	SFR	0.0000	0.00	1	1.00	\$277.81
Zone A	8711-017-018	SFR	0.0000	0.00	1	1.00	\$277.81
Zone A	8711-017-019	SFR	0.0000	0.00	1	1.00	\$277.81
Zone A	8711-017-020	SFR	0.0000	0.00	1	1.00	\$277.81
Zone A	8711-017-021	SFR	0.0000	0.00	1	1.00	\$277.81
Zone A	8711-017-022	SFR	0.0000	0.00	1	1.00	\$277.81
Zone A	8711-017-023	SFR	0.0000	0.00	1	1.00	\$277.81
Zone A	8711-017-024	SFR	0.0000	0.00	1	1.00	\$277.81
Zone A	8711-017-025	SFR	0.0000	0.00	1	1.00	\$277.81
Zone A	8711-017-026	SFR	0.0000	0.00	1	1.00	\$277.81
Zone A	8711-017-027	SFR	0.0000	0.00	1	1.00	\$277.81
Zone A	8711-017-028	SFR	0.0000	0.00	1	1.00	\$277.81
Zone A	8711-017-029	SFR	0.0000	0.00	1	1.00	\$277.81
Zone A	8711-017-030	SFR	0.0000	0.00	1	1.00	\$277.81
Zone A	8711-017-031	SFR	0.0000	0.00	1	1.00	\$277.81
Zone A	8711-017-032	SFR	0.0000	0.00	1	1.00	\$277.81
Zone A	8711-017-033	SFR	0.0000	0.00	1	1.00	\$277.81
Zone A	8711-017-034	SFR	0.0000	0.00	1	1.00	\$277.81
Zone A	8711-017-035	SFR	0.0000	0.00	1	1.00	\$277.81
Zone A	8711-017-037	SFR	0.0000	0.00	1	1.00	\$277.81
Zone A	8711-017-038	SFR	0.0000	0.00	1	1.00	\$277.81
Zone A	8711-017-039	SFR	0.0000	0.00	1	1.00	\$277.81
Zone A	8711-017-040	SFR	0.0000	0.00	1	1.00	\$277.81
Zone A	8711-017-041	SFR	0.0000	0.00	1	1.00	\$277.81
Zone A	8711-017-042	SFR	0.0000	0.00	1	1.00	\$277.81
Zone A	8711-017-043	SFR	0.0000	0.00	1	1.00	\$277.81
Zone A	8711-017-045	SFR	0.0000	0.00	1	1.00	\$277.81
Zone A	8711-017-047	SFR	0.0000	0.00	1	1.00	\$277.81
Zone A	8711-017-049	SFR	0.0000	0.00	1	1.00	\$277.81
Zone A	8711-017-051	SFR	0.0000	0.00	1	1.00	\$277.81
Zone A	8711-017-053	SFR	0.0000	0.00	1	1.00	\$277.81
Zone A	8711-019-001	SFR	0.0000	0.00	1	1.00	\$277.81
Zone A	8711-019-002	SFR	0.0000	0.00	1	1.00	\$277.81
Zone A	8711-019-003	SFR	0.0000	0.00	1	1.00	\$277.81
Zone A	8711-019-004	SFR	0.0000	0.00	1	1.00	\$277.81
Zone A	8711-019-005	SFR	0.0000	0.00	1	1.00	\$277.81
Zone A	8711-019-006	SFR	0.0000	0.00	1	1.00	\$277.81
Zone A	8711-019-007	SFR	0.0000	0.00	1	1.00	\$277.81
Zone A	8711-019-008	SFR	0.0000	0.00	1	1.00	\$277.81

**City of Pomona  
Street Lighting and Landscaping  
Maintenance District  
Fiscal Year 2026-2027**

<u>Zone</u>	<u>Assessor's Parcel Number</u>	<u>Land Use</u>	<u>Acres</u>	<u>Frontage</u>	<u>Dwelling Units</u>	<u>Equivalent Dwelling Units</u>	<u>Assessment Amount</u>
Zone A	8711-019-009	SFR	0.0000	0.00	1	1.00	\$277.81
Zone A	8711-019-010	SFR	0.0000	0.00	1	1.00	\$277.81
Zone A	8711-019-011	SFR	0.0000	0.00	1	1.00	\$277.81
Zone A	8711-019-012	SFR	0.0000	0.00	1	1.00	\$277.81
Zone A	8711-019-013	SFR	0.0000	0.00	1	1.00	\$277.81
Zone A	8711-019-014	SFR	0.0000	0.00	1	1.00	\$277.81
Zone A	8711-019-015	SFR	0.0000	0.00	1	1.00	\$277.81
Zone A	8711-019-016	SFR	0.0000	0.00	1	1.00	\$277.81
Zone A	8711-019-017	SFR	0.0000	0.00	1	1.00	\$277.81
Zone A	8711-019-018	SFR	0.0000	0.00	1	1.00	\$277.81
Zone A	8711-019-019	SFR	0.0000	0.00	1	1.00	\$277.81
Zone A	8711-019-020	SFR	0.0000	0.00	1	1.00	\$277.81
Zone A	8711-019-021	SFR	0.0000	0.00	1	1.00	\$277.81
Zone A	8711-019-022	SFR	0.0000	0.00	1	1.00	\$277.81
Zone A	8711-019-023	SFR	0.0000	0.00	1	1.00	\$277.81
Zone A	8711-019-024	SFR	0.0000	0.00	1	1.00	\$277.81
Zone A	8711-019-025	SFR	0.0000	0.00	1	1.00	\$277.81
Zone A	8711-019-026	SFR	0.0000	0.00	1	1.00	\$277.81
Zone A	8711-019-027	SFR	0.0000	0.00	1	1.00	\$277.81
Zone A	8711-019-028	SFR	0.0000	0.00	1	1.00	\$277.81
Zone A	8711-019-029	SFR	0.0000	0.00	1	1.00	\$277.81
Zone A	8711-019-030	SFR	0.0000	0.00	1	1.00	\$277.81
Zone A	8711-019-031	SFR	0.0000	0.00	1	1.00	\$277.81
Zone A	8711-019-032	SFR	0.0000	0.00	1	1.00	\$277.81
Zone A	8711-019-033	SFR	0.0000	0.00	1	1.00	\$277.81
Zone A	8711-019-034	SFR	0.0000	0.00	1	1.00	\$277.81
Zone A	8711-019-035	SFR	0.0000	0.00	1	1.00	\$277.81
Zone A	8711-019-036	SFR	0.0000	0.00	1	1.00	\$277.81
Zone A	8711-019-037	SFR	0.0000	0.00	1	1.00	\$277.81
Zone A	8711-019-038	SFR	0.0000	0.00	1	1.00	\$277.81
Zone A	8711-019-039	SFR	0.0000	0.00	1	1.00	\$277.81
Zone A	8711-019-040	SFR	0.0000	0.00	1	1.00	\$277.81
Zone A	8711-019-041	SFR	0.0000	0.00	1	1.00	\$277.81
Zone A	8711-019-042	SFR	0.0000	0.00	1	1.00	\$277.81
Zone A	8711-019-043	SFR	0.0000	0.00	1	1.00	\$277.81
Zone A	8711-019-044	SFR	0.0000	0.00	1	1.00	\$277.81
Zone A	8711-019-045	SFR	0.0000	0.00	1	1.00	\$277.81
Zone A	8711-019-046	SFR	0.0000	0.00	1	1.00	\$277.81
Zone A	8711-019-047	SFR	0.0000	0.00	1	1.00	\$277.81
Zone A	8711-019-048	SFR	0.0000	0.00	1	1.00	\$277.81
Zone A	8711-019-049	SFR	0.0000	0.00	1	1.00	\$277.81
Zone A	8711-019-050	SFR	0.0000	0.00	1	1.00	\$277.81
Zone A	8711-019-051	SFR	0.0000	0.00	1	1.00	\$277.81
Zone A	8711-019-052	SFR	0.0000	0.00	1	1.00	\$277.81
Zone A	8711-019-053	SFR	0.0000	0.00	1	1.00	\$277.81
Zone A	8711-019-054	SFR	0.0000	0.00	1	1.00	\$277.81
Zone A	8711-019-055	SFR	0.0000	0.00	1	1.00	\$277.81
Zone A	8711-019-056	SFR	0.0000	0.00	1	1.00	\$277.81
Zone A	8711-019-057	SFR	0.0000	0.00	1	1.00	\$277.81
Zone A	8711-019-058	SFR	0.0000	0.00	1	1.00	\$277.81
Zone A	8711-020-001	SFR	0.0000	0.00	1	1.00	\$277.81
Zone A	8711-020-002	SFR	0.0000	0.00	1	1.00	\$277.81

**City of Pomona  
Street Lighting and Landscaping  
Maintenance District  
Fiscal Year 2026-2027**

<u>Zone</u>	<u>Assessor's Parcel Number</u>	<u>Land Use</u>	<u>Acres</u>	<u>Frontage</u>	<u>Dwelling Units</u>	<u>Equivalent Dwelling Units</u>	<u>Assessment Amount</u>
Zone A	8711-020-003	SFR	0.0000	0.00	1	1.00	\$277.81
Zone A	8711-020-004	SFR	0.0000	0.00	1	1.00	\$277.81
Zone A	8711-020-005	SFR	0.0000	0.00	1	1.00	\$277.81
Zone A	8711-020-006	SFR	0.0000	0.00	1	1.00	\$277.81
Zone A	8711-020-007	SFR	0.0000	0.00	1	1.00	\$277.81
Zone A	8711-020-008	SFR	0.0000	0.00	1	1.00	\$277.81
Zone A	8711-020-009	SFR	0.0000	0.00	1	1.00	\$277.81
Zone A	8711-020-010	SFR	0.0000	0.00	1	1.00	\$277.81
Zone A	8711-020-011	SFR	0.0000	0.00	1	1.00	\$277.81
Zone A	8711-020-012	SFR	0.0000	0.00	1	1.00	\$277.81
Zone A	8711-020-013	SFR	0.0000	0.00	1	1.00	\$277.81
Zone A	8711-020-014	SFR	0.0000	0.00	1	1.00	\$277.81
Zone A	8711-020-015	SFR	0.0000	0.00	1	1.00	\$277.81
Zone A	8711-020-016	SFR	0.0000	0.00	1	1.00	\$277.81
Zone A	8711-020-017	SFR	0.0000	0.00	1	1.00	\$277.81
Zone A	8711-020-018	SFR	0.0000	0.00	1	1.00	\$277.81
Zone A	8711-020-019	SFR	0.0000	0.00	1	1.00	\$277.81
Zone A	8711-020-020	SFR	0.0000	0.00	1	1.00	\$277.81
Zone A	8711-020-021	SFR	0.0000	0.00	1	1.00	\$277.81
Zone A	8711-020-022	SFR	0.0000	0.00	1	1.00	\$277.81
Zone A	8711-020-023	SFR	0.0000	0.00	1	1.00	\$277.81
Zone A	8711-020-024	SFR	0.0000	0.00	1	1.00	\$277.81
Zone A	8711-020-025	SFR	0.0000	0.00	1	1.00	\$277.81
Zone A	8711-020-026	SFR	0.0000	0.00	1	1.00	\$277.81
Zone A	8711-020-027	SFR	0.0000	0.00	1	1.00	\$277.81
Zone A	8711-020-028	SFR	0.0000	0.00	1	1.00	\$277.81
Zone A	8711-020-029	SFR	0.0000	0.00	1	1.00	\$277.81
Zone A	8711-020-030	SFR	0.0000	0.00	1	1.00	\$277.81
Zone A	8711-020-031	SFR	0.0000	0.00	1	1.00	\$277.81
Zone A	8711-020-032	SFR	0.0000	0.00	1	1.00	\$277.81
Zone A	8711-020-033	SFR	0.0000	0.00	1	1.00	\$277.81
Zone A	8711-020-034	SFR	0.0000	0.00	1	1.00	\$277.81
Zone A	8711-020-035	SFR	0.0000	0.00	1	1.00	\$277.81
Zone A	8711-020-036	SFR	0.0000	0.00	1	1.00	\$277.81
Zone A	8711-020-037	SFR	0.0000	0.00	1	1.00	\$277.81
Zone A	8711-020-038	SFR	0.0000	0.00	1	1.00	\$277.81
Zone A	8711-020-039	SFR	0.0000	0.00	1	1.00	\$277.81
Zone A	8711-020-040	SFR	0.0000	0.00	1	1.00	\$277.81
Zone A	8711-020-041	SFR	0.0000	0.00	1	1.00	\$277.81
Zone A	8711-020-042	SFR	0.0000	0.00	1	1.00	\$277.81
Zone A	8711-020-043	SFR	0.0000	0.00	1	1.00	\$277.81
Zone A	8711-020-044	SFR	0.0000	0.00	1	1.00	\$277.81
Zone A	8711-020-045	SFR	0.0000	0.00	1	1.00	\$277.81
Zone A	8711-020-046	SFR	0.0000	0.00	1	1.00	\$277.81
Zone A	8711-020-047	SFR	0.0000	0.00	1	1.00	\$277.81
Zone A	8711-020-048	SFR	0.0000	0.00	1	1.00	\$277.81
Zone A	8711-020-049	SFR	0.0000	0.00	1	1.00	\$277.81
Zone A	8711-020-050	SFR	0.0000	0.00	1	1.00	\$277.81
Zone A	8711-020-051	SFR	0.0000	0.00	1	1.00	\$277.81
Zone A	8711-020-052	SFR	0.0000	0.00	1	1.00	\$277.81
Zone A	8711-020-053	SFR	0.0000	0.00	1	1.00	\$277.81
Zone A	8711-020-054	SFR	0.0000	0.00	1	1.00	\$277.81

**City of Pomona  
Street Lighting and Landscaping  
Maintenance District  
Fiscal Year 2026-2027**

<u>Zone</u>	<u>Assessor's Parcel Number</u>	<u>Land Use</u>	<u>Acres</u>	<u>Frontage</u>	<u>Dwelling Units</u>	<u>Equivalent Dwelling Units</u>	<u>Assessment Amount</u>
Zone A	8711-020-055	SFR	0.0000	0.00	1	1.00	\$277.81
Zone A	8711-020-056	SFR	0.0000	0.00	1	1.00	\$277.81
Zone A	8711-020-057	SFR	0.0000	0.00	1	1.00	\$277.81
Zone A	8711-020-058	SFR	0.0000	0.00	1	1.00	\$277.81
Zone A	8711-020-059	SFR	0.0000	0.00	1	1.00	\$277.81
Zone A	8711-020-060	SFR	0.0000	0.00	1	1.00	\$277.81
Zone A	8711-022-001	SFR	0.0000	0.00	1	1.00	\$277.81
Zone A	8711-022-002	SFR	0.0000	0.00	1	1.00	\$277.81
Zone A	8711-022-003	SFR	0.0000	0.00	1	1.00	\$277.81
Zone A	8711-022-004	SFR	0.0000	0.00	1	1.00	\$277.81
Zone A	8711-022-005	SFR	0.0000	0.00	1	1.00	\$277.81
Zone A	8711-022-006	SFR	0.0000	0.00	1	1.00	\$277.81
Zone A	8711-022-007	SFR	0.0000	0.00	1	1.00	\$277.81
Zone A	8711-022-008	SFR	0.0000	0.00	1	1.00	\$277.81
Zone A	8711-022-009	SFR	0.0000	0.00	1	1.00	\$277.81
Zone A	8711-022-010	SFR	0.0000	0.00	1	1.00	\$277.81
Zone A	8711-022-011	SFR	0.0000	0.00	1	1.00	\$277.81
Zone A	8711-022-012	SFR	0.0000	0.00	1	1.00	\$277.81
Zone A	8711-022-013	SFR	0.0000	0.00	1	1.00	\$277.81
Zone A	8711-022-014	SFR	0.0000	0.00	1	1.00	\$277.81
Zone A	8711-022-015	SFR	0.0000	0.00	1	1.00	\$277.81
Zone A	8711-022-016	SFR	0.0000	0.00	1	1.00	\$277.81
Zone A	8711-022-017	SFR	0.0000	0.00	1	1.00	\$277.81
Zone A	8711-022-018	SFR	0.0000	0.00	1	1.00	\$277.81
Zone A	8711-022-019	SFR	0.0000	0.00	1	1.00	\$277.81
Zone A	8711-022-020	SFR	0.0000	0.00	1	1.00	\$277.81
Zone A	8711-022-021	SFR	0.0000	0.00	1	1.00	\$277.81
Zone A	8711-022-022	SFR	0.0000	0.00	1	1.00	\$277.81
Zone A	8711-022-023	SFR	0.0000	0.00	1	1.00	\$277.81
Zone A	8711-022-024	SFR	0.0000	0.00	1	1.00	\$277.81
Zone A	8711-022-025	SFR	0.0000	0.00	1	1.00	\$277.81
Zone A	8711-022-026	SFR	0.0000	0.00	1	1.00	\$277.81
Zone A	8711-022-027	SFR	0.0000	0.00	1	1.00	\$277.81
Zone A	8711-022-028	SFR	0.0000	0.00	1	1.00	\$277.81
Zone A	8711-022-029	SFR	0.0000	0.00	1	1.00	\$277.81
Zone A	8711-022-030	SFR	0.0000	0.00	1	1.00	\$277.81
Zone A	8711-022-031	SFR	0.0000	0.00	1	1.00	\$277.81
Zone A	8711-022-032	SFR	0.0000	0.00	1	1.00	\$277.81
Zone A	8711-022-033	SFR	0.0000	0.00	1	1.00	\$277.81
Zone A	8711-022-034	SFR	0.0000	0.00	1	1.00	\$277.81
Zone A	8711-022-035	SFR	0.0000	0.00	1	1.00	\$277.81
Zone A	8711-022-036	SFR	0.0000	0.00	1	1.00	\$277.81
Zone A	8711-022-037	SFR	0.0000	0.00	1	1.00	\$277.81
Zone A	8711-022-038	SFR	0.0000	0.00	1	1.00	\$277.81
Zone A	8711-022-039	SFR	0.0000	0.00	1	1.00	\$277.81
Zone A	8711-022-042	SFR	0.0000	0.00	1	1.00	\$277.81
Zone A	8711-022-043	SFR	0.0000	0.00	1	1.00	\$277.81
Zone A	8711-022-044	SFR	0.0000	0.00	1	1.00	\$277.81
Zone A	8711-022-045	SFR	0.0000	0.00	1	1.00	\$277.81
Zone A	8711-022-046	SFR	0.0000	0.00	1	1.00	\$277.81
Zone A	8711-022-051	SFR	0.0000	0.00	1	1.00	\$277.81
Zone A	8711-022-052	SFR	0.0000	0.00	1	1.00	\$277.81

**City of Pomona  
Street Lighting and Landscaping  
Maintenance District  
Fiscal Year 2026-2027**

<u>Zone</u>	<u>Assessor's Parcel Number</u>	<u>Land Use</u>	<u>Acres</u>	<u>Frontage</u>	<u>Dwelling Units</u>	<u>Equivalent Dwelling Units</u>	<u>Assessment Amount</u>
Zone A	8711-022-053	SFR	0.0000	0.00	1	1.00	\$277.81
Zone A	8711-022-054	SFR	0.0000	0.00	1	1.00	\$277.81
Zone A	8711-022-055	SFR	0.0000	0.00	1	1.00	\$277.81
Zone A	8711-022-056	SFR	0.0000	0.00	1	1.00	\$277.81
Zone A	8711-022-057	SFR	0.0000	0.00	1	1.00	\$277.81
Zone A	8711-022-058	SFR	0.0000	0.00	1	1.00	\$277.81
Zone A	8711-022-059	SFR	0.0000	0.00	1	1.00	\$277.81
Zone A	8711-022-060	SFR	0.0000	0.00	1	1.00	\$277.81
Zone A	8711-022-067	SFR	0.0000	0.00	1	1.00	\$277.81
Zone A	8711-022-068	SFR	0.0000	0.00	1	1.00	\$277.81
Zone A	8711-022-069	SFR	0.0000	0.00	1	1.00	\$277.81
Zone A	8711-022-070	SFR	0.0000	0.00	1	1.00	\$277.81
Zone A	8711-022-071	SFR	0.0000	0.00	1	1.00	\$277.81
Zone A	8711-022-072	SFR	0.0000	0.00	1	1.00	\$277.81
Zone A	8711-022-073	SFR	0.0000	0.00	1	1.00	\$277.81
Zone A	8711-022-074	SFR	0.0000	0.00	1	1.00	\$277.81
Zone A	8711-022-075	SFR	0.0000	0.00	1	1.00	\$277.81
Zone A	8711-022-076	SFR	0.0000	0.00	1	1.00	\$277.81
Zone A	8711-022-077	SFR	0.0000	0.00	1	1.00	\$277.81
Zone A	8711-022-078	SFR	0.0000	0.00	1	1.00	\$277.81
Zone A	8711-022-079	SFR	0.0000	0.00	1	1.00	\$277.81
Zone A	8711-022-080	SFR	0.0000	0.00	1	1.00	\$277.81
Zone A	8711-022-081	SFR	0.0000	0.00	1	1.00	\$277.81
Zone A	8711-022-082	SFR	0.0000	0.00	1	1.00	\$277.81
Zone A	8711-022-083	SFR	0.0000	0.00	1	1.00	\$277.81
Zone A	8711-022-084	SFR	0.0000	0.00	1	1.00	\$277.81
Zone A	8711-022-085	SFR	0.0000	0.00	1	1.00	\$277.81
Zone A	8711-022-086	SFR	0.0000	0.00	1	1.00	\$277.81
Zone A	8711-022-087	COM	0.2904	0.00	0	1.74	\$184.88
Zone A	8711-022-088	COM	0.3000	0.00	0	1.80	\$190.99
Zone A	8711-022-115	SFR	0.0000	0.00	1	1.00	\$277.81
Zone A	8711-022-116	SFR	0.0000	0.00	1	1.00	\$277.81
Zone A	8711-022-117	SFR	0.0000	0.00	1	1.00	\$277.81
Zone A	8711-022-118	SFR	0.0000	0.00	1	1.00	\$277.81
Zone A	8711-022-119	SFR	0.0000	0.00	1	1.00	\$277.81
Zone A	8711-022-120	SFR	0.0000	0.00	1	1.00	\$277.81
Zone A	8711-023-001	SFR	0.0000	0.00	1	1.00	\$277.81
Zone A	8711-023-002	SFR	0.0000	0.00	1	1.00	\$277.81
Zone A	8711-023-003	SFR	0.0000	0.00	1	1.00	\$277.81
Zone A	8711-023-004	SFR	0.0000	0.00	1	1.00	\$277.81
Zone A	8711-023-011	SFR	0.0000	0.00	1	1.00	\$277.81
Zone A	8711-023-014	SFR	0.0000	0.00	1	1.00	\$277.81
Zone A	8711-023-015	SFR	0.0000	0.00	1	1.00	\$277.81
Zone A	8711-023-016	SFR	0.0000	0.00	1	1.00	\$277.81
Zone A	8711-023-017	SFR	0.0000	0.00	1	1.00	\$277.81
Zone A	8711-023-020	SFR	0.0000	0.00	1	1.00	\$277.81
Zone A	8711-023-021	SFR	0.0000	0.00	1	1.00	\$277.81
Zone A	8711-023-022	SFR	0.0000	0.00	1	1.00	\$277.81
Zone A	8711-023-023	SFR	0.0000	0.00	1	1.00	\$277.81
Zone A	8711-023-024	SFR	0.0000	0.00	1	1.00	\$277.81
Zone A	8711-023-025	SFR	0.0000	0.00	1	1.00	\$277.81
Zone A	8711-023-026	SFR	0.0000	0.00	1	1.00	\$277.81

**City of Pomona  
Street Lighting and Landscaping  
Maintenance District  
Fiscal Year 2026-2027**

<u>Zone</u>	<u>Assessor's Parcel Number</u>	<u>Land Use</u>	<u>Acres</u>	<u>Frontage</u>	<u>Dwelling Units</u>	<u>Equivalent Dwelling Units</u>	<u>Assessment Amount</u>
Zone A	8711-023-027	SFR	0.0000	0.00	1	1.00	\$277.81
Zone A	8711-023-028	SFR	0.0000	0.00	1	1.00	\$277.81
Zone A	8711-023-029	SFR	0.0000	0.00	1	1.00	\$277.81
Zone A	8711-023-030	SFR	0.0000	0.00	1	1.00	\$277.81
Zone A	8711-023-031	SFR	0.0000	0.00	1	1.00	\$277.81
Zone A	8711-023-032	SFR	0.0000	0.00	1	1.00	\$277.81
Zone A	8711-023-033	SFR	0.0000	0.00	1	1.00	\$277.81
Zone A	8711-023-034	SFR	0.0000	0.00	1	1.00	\$277.81
Zone A	8711-023-035	SFR	0.0000	0.00	1	1.00	\$277.81
Zone A	8711-023-036	SFR	0.0000	0.00	1	1.00	\$277.81
Zone A	8711-023-037	SFR	0.0000	0.00	1	1.00	\$277.81
Zone A	8711-023-038	SFR	0.0000	0.00	1	1.00	\$277.81
Zone A	8711-023-039	SFR	0.0000	0.00	1	1.00	\$277.81
Zone A	8711-023-040	SFR	0.0000	0.00	1	1.00	\$277.81
Zone A	8711-023-041	SFR	0.0000	0.00	1	1.00	\$277.81
Zone A	8711-023-042	SFR	0.0000	0.00	1	1.00	\$277.81
Zone A	8711-023-043	SFR	0.0000	0.00	1	1.00	\$277.81
Zone A	8711-023-044	SFR	0.0000	0.00	1	1.00	\$277.81
Zone A	8711-023-045	SFR	0.0000	0.00	1	1.00	\$277.81
Zone A	8711-023-046	SFR	0.0000	0.00	1	1.00	\$277.81
Zone A	8711-023-047	SFR	0.0000	0.00	1	1.00	\$277.81
Zone A	8711-023-048	SFR	0.0000	0.00	1	1.00	\$277.81
Zone A	8711-023-049	SFR	0.0000	0.00	1	1.00	\$277.81
Zone A	8711-023-064	SFR	0.0000	0.00	1	1.00	\$277.81
Zone A	8711-023-065	SFR	0.0000	0.00	1	1.00	\$277.81
Zone A	8711-023-066	SFR	0.0000	0.00	1	1.00	\$277.81
Zone A	8711-023-067	SFR	0.0000	0.00	1	1.00	\$277.81
Zone A	8711-023-068	SFR	0.0000	0.00	1	1.00	\$277.81
Subtotal	3,197		71.2574	0.00	3,163	3,590.54	\$924,077.60
<u>Zone B</u>							
Zone B	8704-032-019	SFR	0.0000	0.00	1	1.00	\$293.18
Zone B	8704-032-020	SFR	0.0000	0.00	1	1.00	\$293.18
Zone B	8704-032-021	SFR	0.0000	0.00	1	1.00	\$293.18
Zone B	8704-032-022	SFR	0.0000	0.00	1	1.00	\$293.18
Zone B	8704-032-023	SFR	0.0000	0.00	1	1.00	\$293.18
Zone B	8704-032-024	SFR	0.0000	0.00	1	1.00	\$293.18
Zone B	8704-032-025	SFR	0.0000	0.00	1	1.00	\$293.18
Zone B	8704-032-026	SFR	0.0000	0.00	1	1.00	\$293.18
Zone B	8704-032-027	SFR	0.0000	0.00	1	1.00	\$293.18
Zone B	8704-032-028	SFR	0.0000	0.00	1	1.00	\$293.18
Zone B	8704-032-029	SFR	0.0000	0.00	1	1.00	\$293.18
Zone B	8704-032-030	SFR	0.0000	0.00	1	1.00	\$293.18
Zone B	8704-032-031	SFR	0.0000	0.00	1	1.00	\$293.18
Zone B	8704-032-032	SFR	0.0000	0.00	1	1.00	\$293.18
Zone B	8704-032-033	SFR	0.0000	0.00	1	1.00	\$293.18
Zone B	8704-032-034	SFR	0.0000	0.00	1	1.00	\$293.18
Zone B	8704-032-035	SFR	0.0000	0.00	1	1.00	\$293.18
Zone B	8704-032-036	SFR	0.0000	0.00	1	1.00	\$293.18
Zone B	8704-032-037	SFR	0.0000	0.00	1	1.00	\$293.18
Zone B	8704-032-038	SFR	0.0000	0.00	1	1.00	\$293.18
Zone B	8704-032-039	SFR	0.0000	0.00	1	1.00	\$293.18
Zone B	8704-032-040	SFR	0.0000	0.00	1	1.00	\$293.18

**City of Pomona  
Street Lighting and Landscaping  
Maintenance District  
Fiscal Year 2026-2027**

<u>Zone</u>	<u>Assessor's Parcel Number</u>	<u>Land Use</u>	<u>Acres</u>	<u>Frontage</u>	<u>Dwelling Units</u>	<u>Equivalent Dwelling Units</u>	<u>Assessment Amount</u>
Zone B	8704-032-041	SFR	0.0000	0.00	1	1.00	\$293.18
Zone B	8704-032-042	SFR	0.0000	0.00	1	1.00	\$293.18
Zone B	8704-032-043	SFR	0.0000	0.00	1	1.00	\$293.18
Zone B	8704-032-044	SFR	0.0000	0.00	1	1.00	\$293.18
Zone B	8704-032-045	SFR	0.0000	0.00	1	1.00	\$293.18
Zone B	8704-033-092	SFR	0.0000	0.00	1	1.00	\$293.18
Zone B	8704-033-093	SFR	0.0000	0.00	1	1.00	\$293.18
Zone B	8704-033-094	SFR	0.0000	0.00	1	1.00	\$293.18
Zone B	8704-033-095	SFR	0.0000	0.00	1	1.00	\$293.18
Zone B	8704-033-096	SFR	0.0000	0.00	1	1.00	\$293.18
Zone B	8704-033-097	SFR	0.2643	0.00	1	1.00	\$293.18
Zone B	8704-033-098	SFR	0.3290	0.00	1	1.00	\$293.18
Zone B	8704-033-099	SFR	0.3333	0.00	1	1.00	\$293.18
Zone B	8704-033-100	SFR	0.3485	0.00	1	1.00	\$293.18
Zone B	8704-033-101	SFR	0.2217	0.00	1	1.00	\$293.18
Zone B	8704-035-048	SFR	0.0000	0.00	1	1.00	\$293.18
Zone B	8704-035-049	SFR	0.0000	0.00	1	1.00	\$293.18
Zone B	8704-035-050	SFR	0.0000	0.00	1	1.00	\$293.18
Zone B	8704-035-051	SFR	0.0000	0.00	1	1.00	\$293.18
Zone B	8704-035-052	SFR	0.0000	0.00	1	1.00	\$293.18
Zone B	8704-035-053	SFR	0.0000	0.00	1	1.00	\$293.18
Zone B	8704-035-054	SFR	0.0000	0.00	1	1.00	\$293.18
Zone B	8704-035-055	SFR	0.0000	0.00	1	1.00	\$293.18
Zone B	8704-035-056	SFR	0.0000	0.00	1	1.00	\$293.18
Zone B	8704-035-057	SFR	0.0000	0.00	1	1.00	\$293.18
Zone B	8704-035-058	SFR	0.0000	0.00	1	1.00	\$293.18
Zone B	8704-035-059	SFR	0.0000	0.00	1	1.00	\$293.18
Zone B	8704-035-060	SFR	0.0000	0.00	1	1.00	\$293.18
Zone B	8704-035-061	SFR	0.0000	0.00	1	1.00	\$293.18
Zone B	8704-035-062	SFR	0.0000	0.00	1	1.00	\$293.18
Zone B	8704-035-063	SFR	0.0000	0.00	1	1.00	\$293.18
Zone B	8704-035-064	SFR	0.0000	0.00	1	1.00	\$293.18
Zone B	8704-035-065	SFR	0.0000	0.00	1	1.00	\$293.18
Zone B	8704-035-066	SFR	0.0000	0.00	1	1.00	\$293.18
Zone B	8704-035-069	SFR	0.0000	0.00	1	1.00	\$293.18
Zone B	8704-037-006	SFR	0.0000	0.00	1	1.00	\$293.18
Zone B	8704-037-007	SFR	0.0000	0.00	1	1.00	\$293.18
Zone B	8704-037-009	SFR	0.0000	0.00	1	1.00	\$293.18
Zone B	8704-037-010	SFR	0.0000	0.00	1	1.00	\$293.18
Zone B	8704-037-022	SFR	0.0000	0.00	1	1.00	\$293.18
Zone B	8704-037-023	SFR	0.0000	0.00	1	1.00	\$293.18
Zone B	8704-037-902	SFR	0.0000	0.00	1	1.00	\$293.18
Zone B	8704-039-003	SFR	0.0000	0.00	1	1.00	\$293.18
Zone B	8704-039-004	SFR	0.0000	0.00	1	1.00	\$293.18
Zone B	8704-039-005	SFR	0.0000	0.00	1	1.00	\$293.18
Zone B	8704-039-006	SFR	0.0000	0.00	1	1.00	\$293.18
Zone B	8704-039-007	SFR	0.0000	0.00	1	1.00	\$293.18
Zone B	8704-039-008	SFR	0.0000	0.00	1	1.00	\$293.18
Zone B	8704-039-009	SFR	0.0000	0.00	1	1.00	\$293.18
Zone B	8704-039-010	SFR	0.0000	0.00	1	1.00	\$293.18
Zone B	8704-039-011	SFR	0.0000	0.00	1	1.00	\$293.18
Zone B	8704-039-012	SFR	0.0000	0.00	1	1.00	\$293.18

**City of Pomona  
Street Lighting and Landscaping  
Maintenance District  
Fiscal Year 2026-2027**

<u>Zone</u>	<u>Assessor's Parcel Number</u>	<u>Land Use</u>	<u>Acres</u>	<u>Frontage</u>	<u>Dwelling Units</u>	<u>Equivalent Dwelling Units</u>	<u>Assessment Amount</u>
Zone B	8704-039-013	SFR	0.0000	0.00	1	1.00	\$293.18
Zone B	8704-039-014	SFR	0.0000	0.00	1	1.00	\$293.18
Zone B	8704-039-015	SFR	0.0000	0.00	1	1.00	\$293.18
Zone B	8704-039-017	SFR	0.0000	0.00	1	1.00	\$293.18
Zone B	8704-039-020	SFR	0.0000	0.00	1	1.00	\$293.18
Zone B	8704-039-025	SFR	0.0000	0.00	1	1.00	\$293.18
Zone B	8704-040-001	SFR	0.0000	0.00	1	1.00	\$293.18
Zone B	8704-040-002	SFR	0.0000	0.00	1	1.00	\$293.18
Zone B	8704-040-003	SFR	0.0000	0.00	1	1.00	\$293.18
Zone B	8704-040-004	SFR	0.0000	0.00	1	1.00	\$293.18
Zone B	8704-040-005	SFR	0.0000	0.00	1	1.00	\$293.18
Zone B	8704-040-006	SFR	0.0000	0.00	1	1.00	\$293.18
Zone B	8704-040-007	SFR	0.0000	0.00	1	1.00	\$293.18
Zone B	8704-040-008	SFR	0.0000	0.00	1	1.00	\$293.18
Zone B	8704-040-009	SFR	0.0000	0.00	1	1.00	\$293.18
Zone B	8704-040-010	SFR	0.0000	0.00	1	1.00	\$293.18
Zone B	8704-040-011	SFR	0.0000	0.00	1	1.00	\$293.18
Zone B	8704-047-034	SFR	0.0000	0.00	1	1.00	\$293.18
Zone B	8704-047-035	SFR	0.0000	0.00	1	1.00	\$293.18
Zone B	8704-047-036	SFR	0.0000	0.00	1	1.00	\$293.18
Zone B	8704-047-037	SFR	0.0000	0.00	1	1.00	\$293.18
Zone B	8704-047-040	SFR	0.2987	0.00	1	1.00	\$293.18
Subtotal	96		1.7955	0.00	96	96.00	\$28,145.28
<u>Zone C</u>							
Zone C	8302-022-041	SFR	0.0000	0.00	1	1.00	\$15.37
Zone C	8302-022-084	COM	2.0100	0.00	0	12.06	\$185.36
Zone C	8302-023-031	COM	0.3095	0.00	0	1.86	\$28.59
Zone C	8302-023-032	COM	0.1352	0.00	0	1.00	\$15.37
Zone C	8302-031-016	SFR	0.2530	0.00	1	1.00	\$15.37
Zone C	8304-001-030	COM	1.8200	0.00	0	10.92	\$167.84
Zone C	8304-001-037	COM	0.4600	0.00	0	2.76	\$42.42
Zone C	8304-001-038	COM	4.8400	0.00	0	29.04	\$446.34
Zone C	8304-001-039	COM	0.0279	0.00	0	1.00	\$15.37
Zone C	8304-001-040	COM	0.1418	0.00	0	1.00	\$15.37
Zone C	8311-021-004	COM	18.0400	0.00	0	108.24	\$1,663.65
Zone C	8313-001-173	IND	0.5400	0.00	0	3.24	\$49.80
Zone C	8313-001-174	IND	0.4600	0.00	0	2.76	\$42.42
Zone C	8313-001-175	IND	0.4300	0.00	0	2.58	\$39.65
Zone C	8313-001-176	IND	0.6100	0.00	0	3.66	\$56.25
Zone C	8313-001-177	IND	0.8500	0.00	0	5.10	\$78.39
Zone C	8313-001-178	IND	0.4200	0.00	0	2.52	\$38.73
Zone C	8313-001-179	IND	0.5600	0.00	0	3.36	\$51.64
Zone C	8313-001-180	IND	0.7300	0.00	0	4.38	\$67.32
Zone C	8313-001-181	IND	0.6900	0.00	0	4.14	\$63.63
Zone C	8313-001-182	IND	0.5600	0.00	0	3.36	\$51.64
Zone C	8313-001-183	IND	0.4100	0.00	0	2.46	\$37.81
Zone C	8313-001-184	IND	0.4000	0.00	0	2.40	\$36.89
Zone C	8313-001-186	IND	5.1600	0.00	0	30.96	\$475.86
Zone C	8313-001-187	IND	0.7264	0.00	0	4.36	\$67.01
Zone C	8313-001-191	CONDO	0.0000	0.00	1	1.00	\$15.37
Zone C	8313-001-192	CONDO	0.0000	0.00	1	1.00	\$15.37
Zone C	8313-001-193	CONDO	0.0000	0.00	1	1.00	\$15.37

**City of Pomona  
Street Lighting and Landscaping  
Maintenance District  
Fiscal Year 2026-2027**

<u>Zone</u>	<u>Assessor's Parcel Number</u>	<u>Land Use</u>	<u>Acres</u>	<u>Frontage</u>	<u>Dwelling Units</u>	<u>Equivalent Dwelling Units</u>	<u>Assessment Amount</u>
Zone C	8313-001-194	CONDO	0.0000	0.00	1	1.00	\$15.37
Zone C	8313-001-195	CONDO	0.0000	0.00	1	1.00	\$15.37
Zone C	8313-001-196	CONDO	0.0000	0.00	1	1.00	\$15.37
Zone C	8313-001-197	CONDO	0.0000	0.00	1	1.00	\$15.37
Zone C	8313-001-198	CONDO	0.0000	0.00	1	1.00	\$15.37
Zone C	8313-001-200	CONDO	0.0000	0.00	1	1.00	\$15.37
Zone C	8313-001-201	CONDO	0.0000	0.00	1	1.00	\$15.37
Zone C	8313-001-202	CONDO	0.0000	0.00	1	1.00	\$15.37
Zone C	8313-001-203	CONDO	0.0000	0.00	1	1.00	\$15.37
Zone C	8313-001-204	CONDO	0.0000	0.00	1	1.00	\$15.37
Zone C	8313-001-206	CONDO	0.0000	0.00	1	1.00	\$15.37
Zone C	8313-001-207	CONDO	0.0000	0.00	1	1.00	\$15.37
Zone C	8313-001-208	CONDO	0.0000	0.00	1	1.00	\$15.37
Zone C	8313-001-209	CONDO	0.0000	0.00	1	1.00	\$15.37
Zone C	8313-001-210	CONDO	0.0000	0.00	1	1.00	\$15.37
Zone C	8313-001-211	CONDO	0.0000	0.00	1	1.00	\$15.37
Zone C	8313-001-212	CONDO	0.0000	0.00	1	1.00	\$15.37
Zone C	8313-001-213	CONDO	0.0000	0.00	1	1.00	\$15.37
Zone C	8313-001-214	CONDO	0.0000	0.00	1	1.00	\$15.37
Zone C	8313-001-215	CONDO	0.0000	0.00	1	1.00	\$15.37
Zone C	8313-001-216	CONDO	0.0000	0.00	1	1.00	\$15.37
Zone C	8313-001-217	CONDO	0.0000	0.00	1	1.00	\$15.37
Zone C	8313-001-218	CONDO	0.0000	0.00	1	1.00	\$15.37
Zone C	8313-001-219	CONDO	0.0000	0.00	1	1.00	\$15.37
Zone C	8313-001-220	CONDO	0.0000	0.00	1	1.00	\$15.37
Zone C	8313-001-221	CONDO	0.0000	0.00	1	1.00	\$15.37
Zone C	8313-001-222	CONDO	0.0000	0.00	1	1.00	\$15.37
Zone C	8313-001-223	CONDO	0.0000	0.00	1	1.00	\$15.37
Zone C	8313-001-224	CONDO	0.0000	0.00	1	1.00	\$15.37
Zone C	8313-001-225	CONDO	0.0000	0.00	1	1.00	\$15.37
Zone C	8313-001-226	CONDO	0.0000	0.00	1	1.00	\$15.37
Zone C	8313-001-227	CONDO	0.0000	0.00	1	1.00	\$15.37
Zone C	8313-001-228	CONDO	0.0000	0.00	1	1.00	\$15.37
Zone C	8313-001-229	CONDO	0.0000	0.00	1	1.00	\$15.37
Zone C	8313-001-230	CONDO	0.0000	0.00	1	1.00	\$15.37
Zone C	8313-001-231	CONDO	0.0000	0.00	1	1.00	\$15.37
Zone C	8313-001-232	CONDO	0.0000	0.00	1	1.00	\$15.37
Zone C	8313-001-233	CONDO	0.0000	0.00	1	1.00	\$15.37
Zone C	8313-001-234	CONDO	0.0000	0.00	1	1.00	\$15.37
Zone C	8313-001-235	CONDO	0.0000	0.00	1	1.00	\$15.37
Zone C	8313-001-236	CONDO	0.0000	0.00	1	1.00	\$15.37
Zone C	8313-001-241	IND	5.0850	0.00	0	30.51	\$468.94
Zone C	8313-002-003	COM	1.2000	0.00	0	7.20	\$110.66
Zone C	8313-002-025	IND	0.5310	0.00	0	3.19	\$49.03
Zone C	8313-002-030	IND	0.5014	0.00	0	3.01	\$46.26
Zone C	8313-002-031	IND	0.3453	0.00	0	2.07	\$31.82
Zone C	8313-002-032	IND	0.3453	0.00	0	2.07	\$31.82
Zone C	8313-002-034	COM	0.8100	0.00	0	4.86	\$74.70
Zone C	8313-002-035	COM	0.9300	0.00	0	5.58	\$85.76
Zone C	8313-002-036	IND	3.5700	0.00	0	21.42	\$329.23
Zone C	8313-002-037	IND	0.6100	0.00	0	3.66	\$56.25
Zone C	8313-002-038	IND	0.6400	0.00	0	3.84	\$59.02

**City of Pomona  
Street Lighting and Landscaping  
Maintenance District  
Fiscal Year 2026-2027**

<u>Zone</u>	<u>Assessor's Parcel Number</u>	<u>Land Use</u>	<u>Acres</u>	<u>Frontage</u>	<u>Dwelling Units</u>	<u>Equivalent Dwelling Units</u>	<u>Assessment Amount</u>
Zone C	8313-002-039	COM	1.1500	0.00	0	6.90	\$106.05
Zone C	8313-002-040	COM	1.8800	0.00	0	11.28	\$173.37
Zone C	8313-028-001	CONDO	0.0000	0.00	1	1.00	\$15.37
Zone C	8313-028-002	CONDO	0.0000	0.00	1	1.00	\$15.37
Zone C	8313-028-003	CONDO	0.0000	0.00	1	1.00	\$15.37
Zone C	8313-028-004	CONDO	0.0000	0.00	1	1.00	\$15.37
Zone C	8313-028-005	CONDO	0.0000	0.00	1	1.00	\$15.37
Zone C	8313-028-006	CONDO	0.0000	0.00	1	1.00	\$15.37
Zone C	8313-028-007	CONDO	0.0000	0.00	1	1.00	\$15.37
Zone C	8313-028-008	CONDO	0.0000	0.00	1	1.00	\$15.37
Zone C	8313-028-009	CONDO	0.0000	0.00	1	1.00	\$15.37
Zone C	8313-028-010	CONDO	0.0000	0.00	1	1.00	\$15.37
Zone C	8313-028-011	CONDO	0.0000	0.00	1	1.00	\$15.37
Zone C	8313-028-012	CONDO	0.0000	0.00	1	1.00	\$15.37
Zone C	8313-028-013	CONDO	0.0000	0.00	1	1.00	\$15.37
Zone C	8313-028-014	CONDO	0.0000	0.00	1	1.00	\$15.37
Zone C	8313-028-015	CONDO	0.0000	0.00	1	1.00	\$15.37
Zone C	8313-028-016	CONDO	0.0000	0.00	1	1.00	\$15.37
Zone C	8313-028-017	CONDO	0.0000	0.00	1	1.00	\$15.37
Zone C	8313-028-018	CONDO	0.0000	0.00	1	1.00	\$15.37
Zone C	8313-028-019	CONDO	0.0000	0.00	1	1.00	\$15.37
Zone C	8313-028-020	CONDO	0.0000	0.00	1	1.00	\$15.37
Zone C	8313-028-021	CONDO	0.0000	0.00	1	1.00	\$15.37
Zone C	8313-028-022	CONDO	0.0000	0.00	1	1.00	\$15.37
Zone C	8313-028-023	CONDO	0.0000	0.00	1	1.00	\$15.37
Zone C	8313-028-024	CONDO	0.0000	0.00	1	1.00	\$15.37
Zone C	8313-028-025	CONDO	0.0000	0.00	1	1.00	\$15.37
Zone C	8313-028-026	CONDO	0.0000	0.00	1	1.00	\$15.37
Zone C	8313-028-027	CONDO	0.0000	0.00	1	1.00	\$15.37
Zone C	8313-028-028	CONDO	0.0000	0.00	1	1.00	\$15.37
Zone C	8313-028-029	CONDO	0.0000	0.00	1	1.00	\$15.37
Zone C	8313-028-030	CONDO	0.0000	0.00	1	1.00	\$15.37
Zone C	8313-028-031	CONDO	0.0000	0.00	1	1.00	\$15.37
Zone C	8313-028-032	CONDO	0.0000	0.00	1	1.00	\$15.37
Zone C	8313-028-033	CONDO	0.0000	0.00	1	1.00	\$15.37
Zone C	8313-028-034	CONDO	0.0000	0.00	1	1.00	\$15.37
Zone C	8313-028-035	CONDO	0.0000	0.00	1	1.00	\$15.37
Zone C	8313-028-036	CONDO	0.0000	0.00	1	1.00	\$15.37
Zone C	8313-028-037	CONDO	0.0000	0.00	1	1.00	\$15.37
Zone C	8313-028-038	CONDO	0.0000	0.00	1	1.00	\$15.37
Zone C	8313-028-039	CONDO	0.0000	0.00	1	1.00	\$15.37
Zone C	8313-028-040	CONDO	0.0000	0.00	1	1.00	\$15.37
Zone C	8313-028-041	CONDO	0.0000	0.00	1	1.00	\$15.37
Zone C	8313-028-042	CONDO	0.0000	0.00	1	1.00	\$15.37
Zone C	8313-028-043	CONDO	0.0000	0.00	1	1.00	\$15.37
Zone C	8313-028-044	CONDO	0.0000	0.00	1	1.00	\$15.37
Zone C	8313-028-045	CONDO	0.0000	0.00	1	1.00	\$15.37
Zone C	8313-028-046	CONDO	0.0000	0.00	1	1.00	\$15.37
Zone C	8313-028-047	CONDO	0.0000	0.00	1	1.00	\$15.37
Zone C	8313-028-048	CONDO	0.0000	0.00	1	1.00	\$15.37
Zone C	8313-028-049	CONDO	0.0000	0.00	1	1.00	\$15.37
Zone C	8313-028-050	CONDO	0.0000	0.00	1	1.00	\$15.37

**City of Pomona  
Street Lighting and Landscaping  
Maintenance District  
Fiscal Year 2026-2027**

<u>Zone</u>	<u>Assessor's Parcel Number</u>	<u>Land Use</u>	<u>Acres</u>	<u>Frontage</u>	<u>Dwelling Units</u>	<u>Equivalent Dwelling Units</u>	<u>Assessment Amount</u>
Zone C	8313-028-051	CONDO	0.0000	0.00	1	1.00	\$15.37
Zone C	8313-028-052	CONDO	0.0000	0.00	1	1.00	\$15.37
Zone C	8313-028-053	CONDO	0.0000	0.00	1	1.00	\$15.37
Zone C	8313-028-054	CONDO	0.0000	0.00	1	1.00	\$15.37
Zone C	8313-028-055	CONDO	0.0000	0.00	1	1.00	\$15.37
Zone C	8313-028-056	CONDO	0.0000	0.00	1	1.00	\$15.37
Zone C	8313-028-057	CONDO	0.0000	0.00	1	1.00	\$15.37
Zone C	8313-028-058	CONDO	0.0000	0.00	1	1.00	\$15.37
Zone C	8313-028-059	CONDO	0.0000	0.00	1	1.00	\$15.37
Zone C	8313-028-060	CONDO	0.0000	0.00	1	1.00	\$15.37
Zone C	8313-028-061	CONDO	0.0000	0.00	1	1.00	\$15.37
Zone C	8313-028-062	CONDO	0.0000	0.00	1	1.00	\$15.37
Zone C	8313-028-063	CONDO	0.0000	0.00	1	1.00	\$15.37
Zone C	8313-028-064	CONDO	0.0000	0.00	1	1.00	\$15.37
Zone C	8313-028-065	CONDO	0.0000	0.00	1	1.00	\$15.37
Zone C	8313-028-066	CONDO	0.0000	0.00	1	1.00	\$15.37
Zone C	8313-028-067	CONDO	0.0000	0.00	1	1.00	\$15.37
Zone C	8313-028-068	CONDO	0.0000	0.00	1	1.00	\$15.37
Zone C	8313-028-069	CONDO	0.0000	0.00	1	1.00	\$15.37
Zone C	8313-028-070	CONDO	0.0000	0.00	1	1.00	\$15.37
Zone C	8313-028-071	CONDO	0.0000	0.00	1	1.00	\$15.37
Zone C	8313-028-072	CONDO	0.0000	0.00	1	1.00	\$15.37
Zone C	8313-028-073	CONDO	0.0000	0.00	1	1.00	\$15.37
Zone C	8313-028-074	CONDO	0.0000	0.00	1	1.00	\$15.37
Zone C	8313-028-075	CONDO	0.0000	0.00	1	1.00	\$15.37
Zone C	8313-028-076	CONDO	0.0000	0.00	1	1.00	\$15.37
Zone C	8313-028-077	CONDO	0.0000	0.00	1	1.00	\$15.37
Zone C	8313-028-078	CONDO	0.0000	0.00	1	1.00	\$15.37
Zone C	8313-028-079	CONDO	0.0000	0.00	1	1.00	\$15.37
Zone C	8313-028-080	CONDO	0.0000	0.00	1	1.00	\$15.37
Zone C	8313-028-081	CONDO	0.0000	0.00	1	1.00	\$15.37
Zone C	8313-028-082	CONDO	0.0000	0.00	1	1.00	\$15.37
Zone C	8313-028-083	CONDO	0.0000	0.00	1	1.00	\$15.37
Zone C	8313-028-084	CONDO	0.0000	0.00	1	1.00	\$15.37
Zone C	8313-028-085	CONDO	0.0000	0.00	1	1.00	\$15.37
Zone C	8313-028-086	CONDO	0.0000	0.00	1	1.00	\$15.37
Zone C	8313-028-087	CONDO	0.0000	0.00	1	1.00	\$15.37
Zone C	8313-028-088	CONDO	0.0000	0.00	1	1.00	\$15.37
Zone C	8313-028-089	CONDO	0.0000	0.00	1	1.00	\$15.37
Zone C	8313-028-090	CONDO	0.0000	0.00	1	1.00	\$15.37
Zone C	8313-028-091	CONDO	0.0000	0.00	1	1.00	\$15.37
Zone C	8313-028-092	CONDO	0.0000	0.00	1	1.00	\$15.37
Zone C	8313-028-093	CONDO	0.0000	0.00	1	1.00	\$15.37
Zone C	8313-028-094	CONDO	0.0000	0.00	1	1.00	\$15.37
Zone C	8313-028-095	CONDO	0.0000	0.00	1	1.00	\$15.37
Zone C	8313-028-096	CONDO	0.0000	0.00	1	1.00	\$15.37
Zone C	8313-028-097	CONDO	0.0000	0.00	1	1.00	\$15.37
Zone C	8313-028-098	CONDO	0.0000	0.00	1	1.00	\$15.37
Zone C	8317-001-009	SFR	0.1390	0.00	1	1.00	\$15.37
Zone C	8317-009-017	SFR	0.1420	0.00	1	1.00	\$15.37
Zone C	8317-011-020	CONDO	0.0000	0.00	1	1.00	\$15.37
Zone C	8317-011-021	CONDO	0.0000	0.00	1	1.00	\$15.37

**City of Pomona  
Street Lighting and Landscaping  
Maintenance District  
Fiscal Year 2026-2027**

<u>Zone</u>	<u>Assessor's Parcel Number</u>	<u>Land Use</u>	<u>Acres</u>	<u>Frontage</u>	<u>Dwelling Units</u>	<u>Equivalent Dwelling Units</u>	<u>Assessment Amount</u>
Zone C	8317-011-022	CONDO	0.0000	0.00	1	1.00	\$15.37
Zone C	8317-011-023	CONDO	0.0000	0.00	1	1.00	\$15.37
Zone C	8317-011-024	CONDO	0.0000	0.00	1	1.00	\$15.37
Zone C	8317-011-025	CONDO	0.0000	0.00	1	1.00	\$15.37
Zone C	8317-011-026	CONDO	0.0000	0.00	1	1.00	\$15.37
Zone C	8317-011-027	CONDO	0.0000	0.00	1	1.00	\$15.37
Zone C	8317-011-028	CONDO	0.0000	0.00	1	1.00	\$15.37
Zone C	8317-011-029	CONDO	0.0000	0.00	1	1.00	\$15.37
Zone C	8317-011-030	CONDO	0.0000	0.00	1	1.00	\$15.37
Zone C	8317-011-031	CONDO	0.0000	0.00	1	1.00	\$15.37
Zone C	8317-011-032	CONDO	0.0000	0.00	1	1.00	\$15.37
Zone C	8317-011-033	CONDO	0.0000	0.00	1	1.00	\$15.37
Zone C	8317-011-034	CONDO	0.0000	0.00	1	1.00	\$15.37
Zone C	8317-011-035	CONDO	0.0000	0.00	1	1.00	\$15.37
Zone C	8317-011-036	CONDO	0.0000	0.00	1	1.00	\$15.37
Zone C	8317-011-037	CONDO	0.0000	0.00	1	1.00	\$15.37
Zone C	8317-011-038	CONDO	0.0000	0.00	1	1.00	\$15.37
Zone C	8317-011-039	CONDO	0.0000	0.00	1	1.00	\$15.37
Zone C	8317-011-041	CONDO	0.0000	0.00	1	1.00	\$15.37
Zone C	8317-011-042	CONDO	0.0000	0.00	1	1.00	\$15.37
Zone C	8317-011-043	CONDO	0.0000	0.00	1	1.00	\$15.37
Zone C	8317-011-044	CONDO	0.0000	0.00	1	1.00	\$15.37
Zone C	8317-011-045	CONDO	0.0000	0.00	1	1.00	\$15.37
Zone C	8317-011-046	CONDO	0.0000	0.00	1	1.00	\$15.37
Zone C	8317-011-047	CONDO	0.0000	0.00	1	1.00	\$15.37
Zone C	8317-011-048	CONDO	0.0000	0.00	1	1.00	\$15.37
Zone C	8317-011-049	CONDO	0.0000	0.00	1	1.00	\$15.37
Zone C	8317-011-050	CONDO	0.0000	0.00	1	1.00	\$15.37
Zone C	8317-011-051	CONDO	0.0000	0.00	1	1.00	\$15.37
Zone C	8317-011-052	CONDO	0.0000	0.00	1	1.00	\$15.37
Zone C	8317-011-053	CONDO	0.0000	0.00	1	1.00	\$15.37
Zone C	8317-011-054	CONDO	0.0000	0.00	1	1.00	\$15.37
Zone C	8317-011-055	CONDO	0.0000	0.00	1	1.00	\$15.37
Zone C	8317-011-056	CONDO	0.0000	0.00	1	1.00	\$15.37
Zone C	8317-011-057	CONDO	0.0000	0.00	1	1.00	\$15.37
Zone C	8317-011-058	CONDO	0.0000	0.00	1	1.00	\$15.37
Zone C	8317-011-059	CONDO	0.0000	0.00	1	1.00	\$15.37
Zone C	8317-011-060	CONDO	0.0000	0.00	1	1.00	\$15.37
Zone C	8317-011-061	CONDO	0.0000	0.00	1	1.00	\$15.37
Zone C	8317-011-062	CONDO	0.0000	0.00	1	1.00	\$15.37
Zone C	8317-011-063	CONDO	0.0000	0.00	1	1.00	\$15.37
Zone C	8317-011-064	CONDO	0.0000	0.00	1	1.00	\$15.37
Zone C	8317-011-065	CONDO	0.0000	0.00	1	1.00	\$15.37
Zone C	8317-011-066	CONDO	0.0000	0.00	1	1.00	\$15.37
Zone C	8317-011-067	CONDO	0.0000	0.00	1	1.00	\$15.37
Zone C	8317-011-068	CONDO	0.0000	0.00	1	1.00	\$15.37
Zone C	8317-011-069	CONDO	0.0000	0.00	1	1.00	\$15.37
Zone C	8317-011-070	CONDO	0.0000	0.00	1	1.00	\$15.37
Zone C	8317-011-071	CONDO	0.0000	0.00	1	1.00	\$15.37
Zone C	8317-011-072	CONDO	0.0000	0.00	1	1.00	\$15.37
Zone C	8317-011-073	CONDO	0.0000	0.00	1	1.00	\$15.37
Zone C	8317-011-074	CONDO	0.0000	0.00	1	1.00	\$15.37

**City of Pomona  
Street Lighting and Landscaping  
Maintenance District  
Fiscal Year 2026-2027**

<u>Zone</u>	<u>Assessor's Parcel Number</u>	<u>Land Use</u>	<u>Acres</u>	<u>Frontage</u>	<u>Dwelling Units</u>	<u>Equivalent Dwelling Units</u>	<u>Assessment Amount</u>
Zone C	8317-011-075	CONDO	0.0000	0.00	1	1.00	\$15.37
Zone C	8317-011-076	CONDO	0.0000	0.00	1	1.00	\$15.37
Zone C	8317-011-077	CONDO	0.0000	0.00	1	1.00	\$15.37
Zone C	8317-011-078	CONDO	0.0000	0.00	1	1.00	\$15.37
Zone C	8317-011-079	CONDO	0.0000	0.00	1	1.00	\$15.37
Zone C	8317-011-080	CONDO	0.0000	0.00	1	1.00	\$15.37
Zone C	8317-011-082	CONDO	0.0000	0.00	1	1.00	\$15.37
Zone C	8317-011-083	CONDO	0.0000	0.00	1	1.00	\$15.37
Zone C	8317-011-084	CONDO	0.0000	0.00	1	1.00	\$15.37
Zone C	8317-011-085	CONDO	0.0000	0.00	1	1.00	\$15.37
Zone C	8317-030-004	SFR	0.1640	0.00	1	1.00	\$15.37
Zone C	8317-031-023	SFR	0.0000	0.00	1	1.00	\$15.37
Zone C	8317-032-002	MFR	0.2000	0.00	0	1.20	\$18.44
Zone C	8317-032-041	SFR	0.1410	0.00	1	1.00	\$15.37
Zone C	8317-032-046	SFR	0.0000	0.00	1	1.00	\$15.37
Zone C	8317-033-008	SFR	0.1360	0.00	1	1.00	\$15.37
Zone C	8317-034-001	SFR	0.0000	0.00	1	1.00	\$15.37
Zone C	8317-034-002	SFR	0.0000	0.00	1	1.00	\$15.37
Zone C	8317-034-003	SFR	0.1700	0.00	1	1.00	\$15.37
Zone C	8317-034-004	MFR	0.3710	0.00	0	2.23	\$34.28
Zone C	8317-034-022	SFR	0.0000	0.00	1	1.00	\$15.37
Zone C	8317-034-023	SFR	0.0000	0.00	1	1.00	\$15.37
Zone C	8317-034-024	SFR	0.0000	0.00	1	1.00	\$15.37
Zone C	8317-034-025	SFR	0.0000	0.00	1	1.00	\$15.37
Zone C	8317-034-026	SFR	0.0000	0.00	1	1.00	\$15.37
Zone C	8317-034-027	SFR	0.0000	0.00	1	1.00	\$15.37
Zone C	8317-034-028	SFR	0.0000	0.00	1	1.00	\$15.37
Zone C	8317-034-029	SFR	0.0000	0.00	1	1.00	\$15.37
Zone C	8317-034-030	SFR	0.0000	0.00	1	1.00	\$15.37
Zone C	8317-034-031	SFR	0.0000	0.00	1	1.00	\$15.37
Zone C	8317-034-032	SFR	0.0000	0.00	1	1.00	\$15.37
Zone C	8317-034-033	SFR	0.0000	0.00	1	1.00	\$15.37
Zone C	8317-034-034	SFR	0.0000	0.00	1	1.00	\$15.37
Zone C	8317-034-035	SFR	0.0000	0.00	1	1.00	\$15.37
Zone C	8317-034-036	SFR	0.0000	0.00	1	1.00	\$15.37
Zone C	8317-034-037	SFR	0.0000	0.00	1	1.00	\$15.37
Zone C	8317-034-038	SFR	0.0000	0.00	1	1.00	\$15.37
Zone C	8317-034-039	SFR	0.0000	0.00	1	1.00	\$15.37
Zone C	8317-034-040	SFR	0.0000	0.00	1	1.00	\$15.37
Zone C	8317-034-043	CONDO	0.0000	0.00	1	1.00	\$15.37
Zone C	8317-034-044	CONDO	0.0000	0.00	1	1.00	\$15.37
Zone C	8317-034-045	CONDO	0.0000	0.00	1	1.00	\$15.37
Zone C	8317-034-046	CONDO	0.0000	0.00	1	1.00	\$15.37
Zone C	8317-034-047	CONDO	0.0000	0.00	1	1.00	\$15.37
Zone C	8317-034-048	CONDO	0.0000	0.00	1	1.00	\$15.37
Zone C	8317-034-049	CONDO	0.0000	0.00	1	1.00	\$15.37
Zone C	8317-034-051	CONDO	0.0000	0.00	1	1.00	\$15.37
Zone C	8317-034-052	CONDO	0.0000	0.00	1	1.00	\$15.37
Zone C	8317-034-053	CONDO	0.0000	0.00	1	1.00	\$15.37
Zone C	8317-034-054	CONDO	0.0000	0.00	1	1.00	\$15.37
Zone C	8317-034-055	CONDO	0.0000	0.00	1	1.00	\$15.37
Zone C	8317-034-056	CONDO	0.0000	0.00	1	1.00	\$15.37

**City of Pomona  
Street Lighting and Landscaping  
Maintenance District  
Fiscal Year 2026-2027**

<u>Zone</u>	<u>Assessor's Parcel Number</u>	<u>Land Use</u>	<u>Acres</u>	<u>Frontage</u>	<u>Dwelling Units</u>	<u>Equivalent Dwelling Units</u>	<u>Assessment Amount</u>
Zone C	8317-034-057	CONDO	0.0000	0.00	1	1.00	\$15.37
Zone C	8317-034-058	CONDO	0.0000	0.00	1	1.00	\$15.37
Zone C	8317-034-059	CONDO	0.0000	0.00	1	1.00	\$15.37
Zone C	8317-034-060	CONDO	0.0000	0.00	1	1.00	\$15.37
Zone C	8317-034-061	CONDO	0.0000	0.00	1	1.00	\$15.37
Zone C	8317-034-062	CONDO	0.0000	0.00	1	1.00	\$15.37
Zone C	8317-034-063	CONDO	0.0000	0.00	1	1.00	\$15.37
Zone C	8317-034-064	CONDO	0.0000	0.00	1	1.00	\$15.37
Zone C	8317-034-065	CONDO	0.0000	0.00	1	1.00	\$15.37
Zone C	8317-034-069	COM	2.5300	0.00	0	15.18	\$233.32
Zone C	8317-035-001	SFR	0.0000	0.00	1	1.00	\$15.37
Zone C	8317-035-002	SFR	0.0000	0.00	1	1.00	\$15.37
Zone C	8317-035-003	SFR	0.0000	0.00	1	1.00	\$15.37
Zone C	8317-035-004	SFR	0.0000	0.00	1	1.00	\$15.37
Zone C	8317-035-005	SFR	0.0000	0.00	1	1.00	\$15.37
Zone C	8317-035-006	SFR	0.0000	0.00	1	1.00	\$15.37
Zone C	8317-035-007	SFR	0.0000	0.00	1	1.00	\$15.37
Zone C	8317-035-008	SFR	0.0000	0.00	1	1.00	\$15.37
Zone C	8317-035-009	SFR	0.0000	0.00	1	1.00	\$15.37
Zone C	8317-035-010	SFR	0.0000	0.00	1	1.00	\$15.37
Zone C	8317-035-011	SFR	0.0000	0.00	1	1.00	\$15.37
Zone C	8317-035-012	SFR	0.0000	0.00	1	1.00	\$15.37
Zone C	8317-035-013	SFR	0.0000	0.00	1	1.00	\$15.37
Zone C	8317-035-014	SFR	0.0000	0.00	1	1.00	\$15.37
Zone C	8317-035-015	SFR	0.0000	0.00	1	1.00	\$15.37
Zone C	8317-035-016	SFR	0.0000	0.00	1	1.00	\$15.37
Zone C	8317-035-017	SFR	0.0000	0.00	1	1.00	\$15.37
Zone C	8317-035-018	SFR	0.0000	0.00	1	1.00	\$15.37
Zone C	8317-035-019	SFR	0.0000	0.00	1	1.00	\$15.37
Zone C	8317-035-020	SFR	0.0000	0.00	1	1.00	\$15.37
Zone C	8317-035-021	SFR	0.0000	0.00	1	1.00	\$15.37
Zone C	8317-035-022	SFR	0.0000	0.00	1	1.00	\$15.37
Zone C	8317-035-023	SFR	0.0000	0.00	1	1.00	\$15.37
Zone C	8317-035-024	SFR	0.0000	0.00	1	1.00	\$15.37
Zone C	8317-035-025	SFR	0.0000	0.00	1	1.00	\$15.37
Zone C	8317-035-026	SFR	0.0000	0.00	1	1.00	\$15.37
Zone C	8317-035-027	SFR	0.0000	0.00	1	1.00	\$15.37
Zone C	8317-035-028	SFR	0.0000	0.00	1	1.00	\$15.37
Zone C	8317-035-029	SFR	0.0000	0.00	1	1.00	\$15.37
Zone C	8317-035-030	SFR	0.0000	0.00	1	1.00	\$15.37
Zone C	8317-035-031	SFR	0.0000	0.00	1	1.00	\$15.37
Zone C	8317-035-032	SFR	0.0000	0.00	1	1.00	\$15.37
Zone C	8317-035-034	SFR	0.0000	0.00	1	1.00	\$15.37
Zone C	8317-035-035	SFR	0.0000	0.00	1	1.00	\$15.37
Zone C	8317-035-036	SFR	0.0000	0.00	1	1.00	\$15.37
Zone C	8317-035-037	SFR	0.0000	0.00	1	1.00	\$15.37
Zone C	8317-035-038	SFR	0.0000	0.00	1	1.00	\$15.37
Zone C	8317-035-039	SFR	0.0000	0.00	1	1.00	\$15.37
Zone C	8317-035-040	SFR	0.0000	0.00	1	1.00	\$15.37
Zone C	8317-035-041	SFR	0.0000	0.00	1	1.00	\$15.37
Zone C	8317-035-042	SFR	0.0000	0.00	1	1.00	\$15.37
Zone C	8317-035-043	SFR	0.0000	0.00	1	1.00	\$15.37

**City of Pomona  
Street Lighting and Landscaping  
Maintenance District  
Fiscal Year 2026-2027**

<u>Zone</u>	<u>Assessor's Parcel Number</u>	<u>Land Use</u>	<u>Acres</u>	<u>Frontage</u>	<u>Dwelling Units</u>	<u>Equivalent Dwelling Units</u>	<u>Assessment Amount</u>
Zone C	8317-035-044	SFR	0.0000	0.00	1	1.00	\$15.37
Zone C	8317-035-045	SFR	0.0000	0.00	1	1.00	\$15.37
Zone C	8317-035-046	SFR	0.0000	0.00	1	1.00	\$15.37
Zone C	8317-035-047	SFR	0.0000	0.00	1	1.00	\$15.37
Zone C	8317-035-048	SFR	0.0000	0.00	1	1.00	\$15.37
Zone C	8317-035-049	SFR	0.0000	0.00	1	1.00	\$15.37
Zone C	8317-035-050	SFR	0.0000	0.00	1	1.00	\$15.37
Zone C	8317-035-051	SFR	0.0000	0.00	1	1.00	\$15.37
Zone C	8317-035-052	SFR	0.0000	0.00	1	1.00	\$15.37
Zone C	8317-035-053	SFR	0.0000	0.00	1	1.00	\$15.37
Zone C	8317-035-054	SFR	0.0000	0.00	1	1.00	\$15.37
Zone C	8317-035-055	SFR	0.0000	0.00	1	1.00	\$15.37
Zone C	8317-035-056	SFR	0.0000	0.00	1	1.00	\$15.37
Zone C	8317-035-057	SFR	0.0000	0.00	1	1.00	\$15.37
Zone C	8317-036-001	SFR	0.0000	0.00	1	1.00	\$15.37
Zone C	8317-036-002	SFR	0.0000	0.00	1	1.00	\$15.37
Zone C	8317-036-003	SFR	0.0000	0.00	1	1.00	\$15.37
Zone C	8317-036-004	SFR	0.0000	0.00	1	1.00	\$15.37
Zone C	8317-036-005	SFR	0.0000	0.00	1	1.00	\$15.37
Zone C	8317-036-006	SFR	0.0000	0.00	1	1.00	\$15.37
Zone C	8317-036-007	SFR	0.0000	0.00	1	1.00	\$15.37
Zone C	8317-036-008	SFR	0.0000	0.00	1	1.00	\$15.37
Zone C	8317-036-009	SFR	0.0000	0.00	1	1.00	\$15.37
Zone C	8317-036-010	SFR	0.0000	0.00	1	1.00	\$15.37
Zone C	8317-036-011	SFR	0.0000	0.00	1	1.00	\$15.37
Zone C	8317-036-012	SFR	0.0000	0.00	1	1.00	\$15.37
Zone C	8317-036-013	SFR	0.0000	0.00	1	1.00	\$15.37
Zone C	8317-036-014	SFR	0.0000	0.00	1	1.00	\$15.37
Zone C	8317-036-015	SFR	0.0000	0.00	1	1.00	\$15.37
Zone C	8317-036-016	SFR	0.0000	0.00	1	1.00	\$15.37
Zone C	8317-036-017	SFR	0.0000	0.00	1	1.00	\$15.37
Zone C	8317-036-018	SFR	0.0000	0.00	1	1.00	\$15.37
Zone C	8317-036-019	SFR	0.0000	0.00	1	1.00	\$15.37
Zone C	8317-036-020	SFR	0.0000	0.00	1	1.00	\$15.37
Zone C	8317-036-021	SFR	0.0000	0.00	1	1.00	\$15.37
Zone C	8317-036-022	SFR	0.0000	0.00	1	1.00	\$15.37
Zone C	8317-036-023	SFR	0.0000	0.00	1	1.00	\$15.37
Zone C	8317-036-024	SFR	0.0000	0.00	1	1.00	\$15.37
Zone C	8317-036-025	SFR	0.0000	0.00	1	1.00	\$15.37
Zone C	8317-036-026	SFR	0.0000	0.00	1	1.00	\$15.37
Zone C	8317-036-027	SFR	0.0000	0.00	1	1.00	\$15.37
Zone C	8317-036-028	SFR	0.0000	0.00	1	1.00	\$15.37
Zone C	8317-036-029	SFR	0.0000	0.00	1	1.00	\$15.37
Zone C	8317-036-030	SFR	0.0000	0.00	1	1.00	\$15.37
Zone C	8317-036-031	SFR	0.0000	0.00	1	1.00	\$15.37
Zone C	8317-036-032	SFR	0.0000	0.00	1	1.00	\$15.37
Zone C	8317-036-033	SFR	0.0000	0.00	1	1.00	\$15.37
Zone C	8317-036-034	SFR	0.0000	0.00	1	1.00	\$15.37
Zone C	8317-037-001	SFR	0.0000	0.00	1	1.00	\$15.37
Zone C	8317-037-002	SFR	0.0000	0.00	1	1.00	\$15.37
Zone C	8317-037-003	SFR	0.0000	0.00	1	1.00	\$15.37
Zone C	8317-037-004	SFR	0.0000	0.00	1	1.00	\$15.37

**City of Pomona  
Street Lighting and Landscaping  
Maintenance District  
Fiscal Year 2026-2027**

<u>Zone</u>	<u>Assessor's Parcel Number</u>	<u>Land Use</u>	<u>Acres</u>	<u>Frontage</u>	<u>Dwelling Units</u>	<u>Equivalent Dwelling Units</u>	<u>Assessment Amount</u>
Zone C	8317-037-005	SFR	0.0000	0.00	1	1.00	\$15.37
Zone C	8317-037-006	SFR	0.0000	0.00	1	1.00	\$15.37
Zone C	8317-037-007	SFR	0.0000	0.00	1	1.00	\$15.37
Zone C	8317-037-008	SFR	0.0000	0.00	1	1.00	\$15.37
Zone C	8317-037-009	SFR	0.0000	0.00	1	1.00	\$15.37
Zone C	8317-037-010	SFR	0.0000	0.00	1	1.00	\$15.37
Zone C	8317-037-011	SFR	0.0000	0.00	1	1.00	\$15.37
Zone C	8317-037-012	SFR	0.0000	0.00	1	1.00	\$15.37
Zone C	8317-037-013	SFR	0.0000	0.00	1	1.00	\$15.37
Zone C	8317-037-014	SFR	0.0000	0.00	1	1.00	\$15.37
Zone C	8317-037-015	SFR	0.0000	0.00	1	1.00	\$15.37
Zone C	8317-037-016	SFR	0.0000	0.00	1	1.00	\$15.37
Zone C	8317-037-017	SFR	0.0000	0.00	1	1.00	\$15.37
Zone C	8317-037-018	SFR	0.0000	0.00	1	1.00	\$15.37
Zone C	8317-037-019	SFR	0.0000	0.00	1	1.00	\$15.37
Zone C	8317-037-020	SFR	0.0000	0.00	1	1.00	\$15.37
Zone C	8317-037-021	SFR	0.0000	0.00	1	1.00	\$15.37
Zone C	8317-037-022	SFR	0.0000	0.00	1	1.00	\$15.37
Zone C	8317-037-023	SFR	0.0000	0.00	1	1.00	\$15.37
Zone C	8317-037-024	SFR	0.0000	0.00	1	1.00	\$15.37
Zone C	8317-037-025	SFR	0.0000	0.00	1	1.00	\$15.37
Zone C	8317-037-026	SFR	0.0000	0.00	1	1.00	\$15.37
Zone C	8317-037-027	SFR	0.0000	0.00	1	1.00	\$15.37
Zone C	8317-037-028	SFR	0.0000	0.00	1	1.00	\$15.37
Zone C	8317-037-029	SFR	0.0000	0.00	1	1.00	\$15.37
Zone C	8318-003-001	SFR	0.1490	0.00	1	1.00	\$15.37
Zone C	8318-003-004	MFR	0.1370	0.00	0	1.00	\$15.37
Zone C	8318-006-019	SFR	0.0000	0.00	1	1.00	\$15.37
Zone C	8318-007-009	SFR	0.1420	0.00	1	1.00	\$15.37
Zone C	8318-007-021	SFR	0.1430	0.00	1	1.00	\$15.37
Zone C	8318-010-002	SFR	0.1340	0.00	1	1.00	\$15.37
Zone C	8318-011-001	SFR	0.1390	0.00	1	1.00	\$15.37
Zone C	8318-019-015	MFR	0.1770	0.00	0	1.06	\$16.32
Zone C	8318-021-027	COM	0.5200	0.00	0	3.12	\$47.95
Zone C	8318-021-030	CONDO	0.0000	0.00	1	1.00	\$15.37
Zone C	8318-021-031	CONDO	0.0000	0.00	1	1.00	\$15.37
Zone C	8318-021-032	CONDO	0.0000	0.00	1	1.00	\$15.37
Zone C	8318-021-033	CONDO	0.0000	0.00	1	1.00	\$15.37
Zone C	8318-021-034	CONDO	0.0000	0.00	1	1.00	\$15.37
Zone C	8318-021-035	CONDO	0.0000	0.00	1	1.00	\$15.37
Zone C	8318-021-036	CONDO	0.0000	0.00	1	1.00	\$15.37
Zone C	8318-021-037	CONDO	0.0000	0.00	1	1.00	\$15.37
Zone C	8318-021-038	CONDO	0.0000	0.00	1	1.00	\$15.37
Zone C	8318-021-039	CONDO	0.0000	0.00	1	1.00	\$15.37
Zone C	8318-021-040	CONDO	0.0000	0.00	1	1.00	\$15.37
Zone C	8318-021-041	CONDO	0.0000	0.00	1	1.00	\$15.37
Zone C	8318-021-042	CONDO	0.0000	0.00	1	1.00	\$15.37
Zone C	8318-021-043	CONDO	0.0000	0.00	1	1.00	\$15.37
Zone C	8318-021-044	CONDO	0.0000	0.00	1	1.00	\$15.37
Zone C	8318-021-045	CONDO	0.0000	0.00	1	1.00	\$15.37
Zone C	8318-021-046	CONDO	0.0000	0.00	1	1.00	\$15.37
Zone C	8318-021-047	CONDO	0.0000	0.00	1	1.00	\$15.37

**City of Pomona  
Street Lighting and Landscaping  
Maintenance District  
Fiscal Year 2026-2027**

<u>Zone</u>	<u>Assessor's Parcel Number</u>	<u>Land Use</u>	<u>Acres</u>	<u>Frontage</u>	<u>Dwelling Units</u>	<u>Equivalent Dwelling Units</u>	<u>Assessment Amount</u>
Zone C	8318-021-048	CONDO	0.0000	0.00	1	1.00	\$15.37
Zone C	8318-021-049	CONDO	0.0000	0.00	1	1.00	\$15.37
Zone C	8318-021-050	CONDO	0.0000	0.00	1	1.00	\$15.37
Zone C	8318-021-051	CONDO	0.0000	0.00	1	1.00	\$15.37
Zone C	8318-021-052	CONDO	0.0000	0.00	1	1.00	\$15.37
Zone C	8318-021-053	CONDO	0.0000	0.00	1	1.00	\$15.37
Zone C	8318-021-054	CONDO	0.0000	0.00	1	1.00	\$15.37
Zone C	8318-021-055	CONDO	0.0000	0.00	1	1.00	\$15.37
Zone C	8318-021-056	CONDO	0.0000	0.00	1	1.00	\$15.37
Zone C	8318-021-057	CONDO	0.0000	0.00	1	1.00	\$15.37
Zone C	8318-021-058	CONDO	0.0000	0.00	1	1.00	\$15.37
Zone C	8318-021-059	CONDO	0.0000	0.00	1	1.00	\$15.37
Zone C	8318-021-060	CONDO	0.0000	0.00	1	1.00	\$15.37
Zone C	8318-021-061	CONDO	0.0000	0.00	1	1.00	\$15.37
Zone C	8318-021-062	CONDO	0.0000	0.00	1	1.00	\$15.37
Zone C	8318-021-063	CONDO	0.0000	0.00	1	1.00	\$15.37
Zone C	8318-021-065	CONDO	0.0000	0.00	1	1.00	\$15.37
Zone C	8318-021-066	CONDO	0.0000	0.00	1	1.00	\$15.37
Zone C	8318-021-067	CONDO	0.0000	0.00	1	1.00	\$15.37
Zone C	8318-021-068	CONDO	0.0000	0.00	1	1.00	\$15.37
Zone C	8318-021-069	CONDO	0.0000	0.00	1	1.00	\$15.37
Zone C	8318-021-070	CONDO	0.0000	0.00	1	1.00	\$15.37
Zone C	8318-021-071	CONDO	0.0000	0.00	1	1.00	\$15.37
Zone C	8318-021-072	CONDO	0.0000	0.00	1	1.00	\$15.37
Zone C	8318-021-073	CONDO	0.0000	0.00	1	1.00	\$15.37
Zone C	8318-021-074	CONDO	0.0000	0.00	1	1.00	\$15.37
Zone C	8318-021-075	CONDO	0.0000	0.00	1	1.00	\$15.37
Zone C	8318-021-076	CONDO	0.0000	0.00	1	1.00	\$15.37
Zone C	8318-021-077	CONDO	0.0000	0.00	1	1.00	\$15.37
Zone C	8318-021-078	CONDO	0.0000	0.00	1	1.00	\$15.37
Zone C	8318-021-079	CONDO	0.0000	0.00	1	1.00	\$15.37
Zone C	8318-021-080	CONDO	0.0000	0.00	1	1.00	\$15.37
Zone C	8318-021-081	CONDO	0.0000	0.00	1	1.00	\$15.37
Zone C	8318-021-082	CONDO	0.0000	0.00	1	1.00	\$15.37
Zone C	8318-021-086	CONDO	0.0000	0.00	1	1.00	\$15.37
Zone C	8318-021-087	CONDO	0.0000	0.00	1	1.00	\$15.37
Zone C	8318-021-088	CONDO	0.0000	0.00	1	1.00	\$15.37
Zone C	8318-021-089	CONDO	0.0000	0.00	1	1.00	\$15.37
Zone C	8318-021-090	CONDO	0.0000	0.00	1	1.00	\$15.37
Zone C	8318-021-091	CONDO	0.0000	0.00	1	1.00	\$15.37
Zone C	8318-021-092	CONDO	0.0000	0.00	1	1.00	\$15.37
Zone C	8318-021-093	CONDO	0.0000	0.00	1	1.00	\$15.37
Zone C	8318-021-094	CONDO	0.0000	0.00	1	1.00	\$15.37
Zone C	8318-021-095	CONDO	0.0000	0.00	1	1.00	\$15.37
Zone C	8318-021-096	CONDO	0.0000	0.00	1	1.00	\$15.37
Zone C	8318-021-097	CONDO	0.0000	0.00	1	1.00	\$15.37
Zone C	8318-021-098	CONDO	0.0000	0.00	1	1.00	\$15.37
Zone C	8318-021-099	CONDO	0.0000	0.00	1	1.00	\$15.37
Zone C	8318-021-100	CONDO	0.0000	0.00	1	1.00	\$15.37
Zone C	8318-021-101	CONDO	0.0000	0.00	1	1.00	\$15.37
Zone C	8318-021-102	CONDO	0.0000	0.00	1	1.00	\$15.37
Zone C	8318-021-103	CONDO	0.0000	0.00	1	1.00	\$15.37

**City of Pomona  
Street Lighting and Landscaping  
Maintenance District  
Fiscal Year 2026-2027**

<u>Zone</u>	<u>Assessor's Parcel Number</u>	<u>Land Use</u>	<u>Acres</u>	<u>Frontage</u>	<u>Dwelling Units</u>	<u>Equivalent Dwelling Units</u>	<u>Assessment Amount</u>
Zone C	8318-021-104	CONDO	0.0000	0.00	1	1.00	\$15.37
Zone C	8318-021-105	CONDO	0.0000	0.00	1	1.00	\$15.37
Zone C	8318-021-106	CONDO	0.0000	0.00	1	1.00	\$15.37
Zone C	8318-021-107	CONDO	0.0000	0.00	1	1.00	\$15.37
Zone C	8318-021-108	CONDO	0.0000	0.00	1	1.00	\$15.37
Zone C	8318-021-109	CONDO	0.0000	0.00	1	1.00	\$15.37
Zone C	8318-021-110	CONDO	0.0000	0.00	1	1.00	\$15.37
Zone C	8318-021-111	CONDO	0.0000	0.00	1	1.00	\$15.37
Zone C	8318-021-112	CONDO	0.0000	0.00	1	1.00	\$15.37
Zone C	8318-021-113	CONDO	0.0000	0.00	1	1.00	\$15.37
Zone C	8318-021-131	CONDO	0.0000	0.00	1	1.00	\$15.37
Zone C	8318-021-132	CONDO	0.0000	0.00	1	1.00	\$15.37
Zone C	8318-021-133	CONDO	0.0000	0.00	1	1.00	\$15.37
Zone C	8318-021-134	CONDO	0.0000	0.00	1	1.00	\$15.37
Zone C	8318-021-135	CONDO	0.0000	0.00	1	1.00	\$15.37
Zone C	8318-021-136	CONDO	0.0000	0.00	1	1.00	\$15.37
Zone C	8318-021-137	CONDO	0.0000	0.00	1	1.00	\$15.37
Zone C	8318-021-138	CONDO	0.0000	0.00	1	1.00	\$15.37
Zone C	8318-021-142	CONDO	0.0000	0.00	1	1.00	\$15.37
Zone C	8318-021-143	CONDO	0.0000	0.00	1	1.00	\$15.37
Zone C	8318-021-144	CONDO	0.0000	0.00	1	1.00	\$15.37
Zone C	8318-021-145	CONDO	0.0000	0.00	1	1.00	\$15.37
Zone C	8318-021-146	CONDO	0.0000	0.00	1	1.00	\$15.37
Zone C	8318-021-147	CONDO	0.0000	0.00	1	1.00	\$15.37
Zone C	8318-021-148	CONDO	0.0000	0.00	1	1.00	\$15.37
Zone C	8318-021-149	CONDO	0.0000	0.00	1	1.00	\$15.37
Zone C	8318-021-150	CONDO	0.0000	0.00	1	1.00	\$15.37
Zone C	8318-021-151	CONDO	0.0000	0.00	1	1.00	\$15.37
Zone C	8318-021-152	CONDO	0.0000	0.00	1	1.00	\$15.37
Zone C	8318-021-153	CONDO	0.0000	0.00	1	1.00	\$15.37
Zone C	8318-021-154	CONDO	0.0000	0.00	1	1.00	\$15.37
Zone C	8318-021-155	CONDO	0.0000	0.00	1	1.00	\$15.37
Zone C	8318-021-156	CONDO	0.0000	0.00	1	1.00	\$15.37
Zone C	8318-021-157	CONDO	0.0000	0.00	1	1.00	\$15.37
Zone C	8318-021-158	CONDO	0.0000	0.00	1	1.00	\$15.37
Zone C	8318-021-159	CONDO	0.0000	0.00	1	1.00	\$15.37
Zone C	8318-021-160	CONDO	0.0000	0.00	1	1.00	\$15.37
Zone C	8318-021-161	CONDO	0.0000	0.00	1	1.00	\$15.37
Zone C	8318-021-162	CONDO	0.0000	0.00	1	1.00	\$15.37
Zone C	8318-021-163	CONDO	0.0000	0.00	1	1.00	\$15.37
Zone C	8318-021-164	CONDO	0.0000	0.00	1	1.00	\$15.37
Zone C	8318-021-165	CONDO	0.0000	0.00	1	1.00	\$15.37
Zone C	8318-021-166	CONDO	0.0000	0.00	1	1.00	\$15.37
Zone C	8318-021-167	CONDO	0.0000	0.00	1	1.00	\$15.37
Zone C	8318-021-168	CONDO	0.0000	0.00	1	1.00	\$15.37
Zone C	8318-021-169	CONDO	0.0000	0.00	1	1.00	\$15.37
Zone C	8318-021-170	CONDO	0.0000	0.00	1	1.00	\$15.37
Zone C	8318-021-171	CONDO	0.0000	0.00	1	1.00	\$15.37
Zone C	8318-021-172	CONDO	0.0000	0.00	1	1.00	\$15.37
Zone C	8318-021-173	CONDO	0.0000	0.00	1	1.00	\$15.37
Zone C	8318-021-174	CONDO	0.0000	0.00	1	1.00	\$15.37
Zone C	8318-021-175	CONDO	0.0000	0.00	1	1.00	\$15.37

**City of Pomona  
Street Lighting and Landscaping  
Maintenance District  
Fiscal Year 2026-2027**

<u>Zone</u>	<u>Assessor's Parcel Number</u>	<u>Land Use</u>	<u>Acres</u>	<u>Frontage</u>	<u>Dwelling Units</u>	<u>Equivalent Dwelling Units</u>	<u>Assessment Amount</u>
Zone C	8318-021-176	CONDO	0.0000	0.00	1	1.00	\$15.37
Zone C	8318-021-177	CONDO	0.0000	0.00	1	1.00	\$15.37
Zone C	8318-021-178	CONDO	0.0000	0.00	1	1.00	\$15.37
Zone C	8318-021-179	CONDO	0.0000	0.00	1	1.00	\$15.37
Zone C	8318-021-180	CONDO	0.0000	0.00	1	1.00	\$15.37
Zone C	8318-021-181	CONDO	0.0000	0.00	1	1.00	\$15.37
Zone C	8318-021-182	CONDO	0.0000	0.00	1	1.00	\$15.37
Zone C	8318-021-183	CONDO	0.0000	0.00	1	1.00	\$15.37
Zone C	8318-021-184	CONDO	0.0000	0.00	1	1.00	\$15.37
Zone C	8318-021-185	CONDO	0.0000	0.00	1	1.00	\$15.37
Zone C	8318-021-186	CONDO	0.0000	0.00	1	1.00	\$15.37
Zone C	8318-021-187	CONDO	0.0000	0.00	1	1.00	\$15.37
Zone C	8318-021-188	CONDO	0.0000	0.00	1	1.00	\$15.37
Zone C	8318-021-189	CONDO	0.0000	0.00	1	1.00	\$15.37
Zone C	8318-021-190	CONDO	0.0000	0.00	1	1.00	\$15.37
Zone C	8318-021-191	CONDO	0.0000	0.00	1	1.00	\$15.37
Zone C	8318-021-192	CONDO	0.0000	0.00	1	1.00	\$15.37
Zone C	8318-021-193	CONDO	0.0000	0.00	1	1.00	\$15.37
Zone C	8318-021-194	CONDO	0.0000	0.00	1	1.00	\$15.37
Zone C	8318-021-195	CONDO	0.0000	0.00	1	1.00	\$15.37
Zone C	8318-021-196	CONDO	0.0000	0.00	1	1.00	\$15.37
Zone C	8318-021-197	CONDO	0.0000	0.00	1	1.00	\$15.37
Zone C	8318-021-198	CONDO	0.0000	0.00	1	1.00	\$15.37
Zone C	8318-021-199	CONDO	0.0000	0.00	1	1.00	\$15.37
Zone C	8318-021-200	CONDO	0.0000	0.00	1	1.00	\$15.37
Zone C	8318-021-201	CONDO	0.0000	0.00	1	1.00	\$15.37
Zone C	8318-021-202	CONDO	0.0000	0.00	1	1.00	\$15.37
Zone C	8318-021-203	CONDO	0.0000	0.00	1	1.00	\$15.37
Zone C	8318-021-204	CONDO	0.0000	0.00	1	1.00	\$15.37
Zone C	8318-021-205	CONDO	0.0000	0.00	1	1.00	\$15.37
Zone C	8318-021-207	CONDO	0.0000	0.00	1	1.00	\$15.37
Zone C	8318-021-208	CONDO	0.0000	0.00	1	1.00	\$15.37
Zone C	8318-021-209	CONDO	0.0000	0.00	1	1.00	\$15.37
Zone C	8318-021-210	CONDO	0.0000	0.00	1	1.00	\$15.37
Zone C	8318-021-211	CONDO	0.0000	0.00	1	1.00	\$15.37
Zone C	8318-021-212	CONDO	0.0000	0.00	1	1.00	\$15.37
Zone C	8318-021-213	CONDO	0.0000	0.00	1	1.00	\$15.37
Zone C	8318-021-214	CONDO	0.0000	0.00	1	1.00	\$15.37
Zone C	8318-021-215	CONDO	0.0000	0.00	1	1.00	\$15.37
Zone C	8318-021-216	CONDO	0.0000	0.00	1	1.00	\$15.37
Zone C	8318-021-217	CONDO	0.0000	0.00	1	1.00	\$15.37
Zone C	8318-021-218	CONDO	0.0000	0.00	1	1.00	\$15.37
Zone C	8318-021-219	CONDO	0.0000	0.00	1	1.00	\$15.37
Zone C	8318-021-220	CONDO	0.0000	0.00	1	1.00	\$15.37
Zone C	8318-024-015	SFR	0.1750	0.00	1	1.00	\$15.37
Zone C	8318-024-033	SFR	0.1630	0.00	1	1.00	\$15.37
Zone C	8318-024-042	SFR	0.1730	0.00	1	1.00	\$15.37
Zone C	8318-033-041	SFR	0.1620	0.00	1	1.00	\$15.37
Zone C	8319-001-033	SFR	0.2360	0.00	1	1.00	\$15.37
Zone C	8319-002-011	SFR	0.0000	0.00	1	1.00	\$15.37
Zone C	8319-013-002	SFR	0.1520	0.00	1	1.00	\$15.37
Zone C	8319-018-013	SFR	0.1780	0.00	1	1.00	\$15.37

**City of Pomona  
Street Lighting and Landscaping  
Maintenance District  
Fiscal Year 2026-2027**

<u>Zone</u>	<u>Assessor's Parcel Number</u>	<u>Land Use</u>	<u>Acres</u>	<u>Frontage</u>	<u>Dwelling Units</u>	<u>Equivalent Dwelling Units</u>	<u>Assessment Amount</u>
Zone C	8319-020-002	SFR	0.4580	0.00	1	1.00	\$15.37
Zone C	8319-021-014	MFR	0.2300	0.00	0	1.38	\$21.21
Zone C	8319-021-026	COM	4.9600	0.00	0	29.76	\$457.41
Zone C	8319-022-010	SFR	0.2130	0.00	1	1.00	\$15.37
Zone C	8319-022-034	MFR	0.1790	0.00	0	1.07	\$16.51
Zone C	8320-010-010	SFR	0.1350	0.00	1	1.00	\$15.37
Zone C	8320-017-011	SFR	0.4500	0.00	1	1.00	\$15.37
Zone C	8320-017-018	SFR	0.1370	0.00	1	1.00	\$15.37
Zone C	8320-021-001	SFR	0.1570	0.00	1	1.00	\$15.37
Zone C	8320-022-003	SFR	0.1430	0.00	1	1.00	\$15.37
Zone C	8320-022-006	MFR	0.1430	0.00	0	1.00	\$15.37
Zone C	8320-029-011	MFR	0.2180	0.00	0	1.31	\$20.13
Zone C	8320-029-015	SFR	0.0000	0.00	1	1.00	\$15.37
Zone C	8320-029-016	SFR	0.0000	0.00	1	1.00	\$15.37
Zone C	8320-029-017	SFR	0.0000	0.00	1	1.00	\$15.37
Zone C	8320-029-018	SFR	0.0000	0.00	1	1.00	\$15.37
Zone C	8320-029-019	SFR	0.0000	0.00	1	1.00	\$15.37
Zone C	8320-029-020	SFR	0.0000	0.00	1	1.00	\$15.37
Zone C	8320-029-021	SFR	0.0000	0.00	1	1.00	\$15.37
Zone C	8320-029-022	SFR	0.0000	0.00	1	1.00	\$15.37
Zone C	8321-001-003	SFR	0.1930	0.00	1	1.00	\$15.37
Zone C	8321-002-011	SFR	0.1660	0.00	1	1.00	\$15.37
Zone C	8321-002-024	MFR	0.1750	0.00	0	1.05	\$16.14
Zone C	8321-010-013	MFR	0.1790	0.00	0	1.07	\$16.45
Zone C	8321-011-012	SFR	0.1870	0.00	1	1.00	\$15.37
Zone C	8321-014-004	MFR	0.3400	0.00	0	2.04	\$31.31
Zone C	8321-017-030	COM	0.7444	0.00	0	4.47	\$68.70
Zone C	8321-018-004	MFR	0.2000	0.00	0	1.20	\$18.44
Zone C	8321-020-004	SFR	0.2440	0.00	1	1.00	\$15.37
Zone C	8321-021-002	SFR	0.0000	0.00	1	1.00	\$15.37
Zone C	8321-022-001	SFR	0.3190	0.00	1	1.00	\$15.37
Zone C	8321-022-028	SFR	0.0000	0.00	1	1.00	\$15.37
Zone C	8321-025-006	MFR	0.1850	0.00	0	1.11	\$17.06
Zone C	8321-027-010	MFR	0.1990	0.00	0	1.19	\$18.35
Zone C	8322-009-013	SFR	0.1790	0.00	1	1.00	\$15.37
Zone C	8322-009-021	SFR	0.1730	0.00	1	1.00	\$15.37
Zone C	8322-014-006	SFR	0.1690	0.00	1	1.00	\$15.37
Zone C	8322-015-012	MFR	0.1760	0.00	0	1.05	\$16.20
Zone C	8322-019-029	SFR	0.1460	0.00	1	1.00	\$15.37
Zone C	8322-021-008	SFR	0.1670	0.00	1	1.00	\$15.37
Zone C	8322-022-022	COM	3.2600	0.00	0	19.56	\$300.64
Zone C	8322-023-010	COM	0.4527	0.00	0	2.72	\$41.81
Zone C	8322-024-034	SFR	0.0000	0.00	1	1.00	\$15.37
Zone C	8322-024-035	SFR	0.0000	0.00	1	1.00	\$15.37
Zone C	8322-026-007	MFR	0.1800	0.00	0	1.08	\$16.60
Zone C	8322-028-023	SFR	0.1920	0.00	1	1.00	\$15.37
Zone C	8322-031-013	SFR	0.2100	0.00	1	1.00	\$15.37
Zone C	8322-031-014	SFR	0.0000	0.00	1	1.00	\$15.37
Zone C	8323-002-021	MFR	0.2410	0.00	0	1.45	\$22.29
Zone C	8323-003-019	COM	0.1700	0.00	0	1.02	\$15.68
Zone C	8323-009-023	SFR	0.1440	0.00	1	1.00	\$15.37
Zone C	8323-009-027	SFR	0.0000	0.00	1	1.00	\$15.37

**City of Pomona  
Street Lighting and Landscaping  
Maintenance District  
Fiscal Year 2026-2027**

<u>Zone</u>	<u>Assessor's Parcel Number</u>	<u>Land Use</u>	<u>Acres</u>	<u>Frontage</u>	<u>Dwelling Units</u>	<u>Equivalent Dwelling Units</u>	<u>Assessment Amount</u>
Zone C	8323-010-013	SFR	0.0000	0.00	1	1.00	\$15.37
Zone C	8323-010-024	MFR	0.1780	0.00	0	1.07	\$16.39
Zone C	8323-011-022	COM	0.4100	0.00	0	2.46	\$37.81
Zone C	8323-011-031	MFR	0.1474	0.00	0	1.00	\$15.37
Zone C	8323-012-012	SFR	0.1730	0.00	1	1.00	\$15.37
Zone C	8323-016-021	COM	3.1137	0.00	0	18.68	\$287.11
Zone C	8323-018-011	SFR	0.1520	0.00	1	1.00	\$15.37
Zone C	8323-021-004	SFR	0.4530	0.00	1	1.00	\$15.37
Zone C	8323-023-021	MFR	1.5800	0.00	0	9.48	\$145.71
Zone C	8323-023-031	COM	2.3400	0.00	0	14.04	\$215.79
Zone C	8323-024-001	SFR	0.0000	0.00	1	1.00	\$15.37
Zone C	8323-024-002	SFR	0.0000	0.00	1	1.00	\$15.37
Zone C	8323-024-003	SFR	0.0000	0.00	1	1.00	\$15.37
Zone C	8323-024-004	SFR	0.0000	0.00	1	1.00	\$15.37
Zone C	8323-024-005	SFR	0.0000	0.00	1	1.00	\$15.37
Zone C	8323-024-006	SFR	0.0000	0.00	1	1.00	\$15.37
Zone C	8323-024-007	SFR	0.0000	0.00	1	1.00	\$15.37
Zone C	8323-024-008	SFR	0.0000	0.00	1	1.00	\$15.37
Zone C	8323-024-009	SFR	0.0000	0.00	1	1.00	\$15.37
Zone C	8323-024-011	SFR	0.0000	0.00	1	1.00	\$15.37
Zone C	8323-024-012	SFR	0.0000	0.00	1	1.00	\$15.37
Zone C	8323-024-014	SFR	0.0000	0.00	1	1.00	\$15.37
Zone C	8323-024-015	SFR	0.0000	0.00	1	1.00	\$15.37
Zone C	8323-024-016	SFR	0.0000	0.00	1	1.00	\$15.37
Zone C	8323-024-017	SFR	0.0000	0.00	1	1.00	\$15.37
Zone C	8323-024-018	SFR	0.0000	0.00	1	1.00	\$15.37
Zone C	8323-024-019	SFR	0.0000	0.00	1	1.00	\$15.37
Zone C	8323-024-020	SFR	0.0000	0.00	1	1.00	\$15.37
Zone C	8323-024-021	SFR	0.0000	0.00	1	1.00	\$15.37
Zone C	8323-024-022	SFR	0.0000	0.00	1	1.00	\$15.37
Zone C	8323-024-030	COM	0.4000	0.00	0	2.40	\$36.89
Zone C	8323-025-004	SFR	0.0000	0.00	1	1.00	\$15.37
Zone C	8323-025-005	SFR	0.0000	0.00	1	1.00	\$15.37
Zone C	8323-025-006	SFR	0.0000	0.00	1	1.00	\$15.37
Zone C	8323-025-007	SFR	0.0000	0.00	1	1.00	\$15.37
Zone C	8323-025-008	SFR	0.0000	0.00	1	1.00	\$15.37
Zone C	8323-025-009	SFR	0.0000	0.00	1	1.00	\$15.37
Zone C	8323-025-010	SFR	0.0000	0.00	1	1.00	\$15.37
Zone C	8323-025-011	SFR	0.0000	0.00	1	1.00	\$15.37
Zone C	8323-025-012	SFR	0.0000	0.00	1	1.00	\$15.37
Zone C	8323-025-013	SFR	0.0000	0.00	1	1.00	\$15.37
Zone C	8323-025-014	SFR	0.0000	0.00	1	1.00	\$15.37
Zone C	8323-025-015	SFR	0.0000	0.00	1	1.00	\$15.37
Zone C	8323-025-016	SFR	0.0000	0.00	1	1.00	\$15.37
Zone C	8323-025-017	SFR	0.0000	0.00	1	1.00	\$15.37
Zone C	8323-025-025	COM	3.9600	0.00	0	23.76	\$365.19
Zone C	8323-027-004	COM	0.5700	0.00	0	3.42	\$52.57
Zone C	8323-027-014	COM	0.5145	0.00	0	3.09	\$47.49
Zone C	8323-027-031	COM	3.4000	0.00	0	20.40	\$313.55
Zone C	8323-029-014	MFR	0.2060	0.00	0	1.24	\$19.06
Zone C	8323-029-015	MFR	0.2070	0.00	0	1.24	\$19.06
Zone C	8323-029-022	MFR	0.1720	0.00	0	1.03	\$15.86

**City of Pomona  
Street Lighting and Landscaping  
Maintenance District  
Fiscal Year 2026-2027**

<u>Zone</u>	<u>Assessor's Parcel Number</u>	<u>Land Use</u>	<u>Acres</u>	<u>Frontage</u>	<u>Dwelling Units</u>	<u>Equivalent Dwelling Units</u>	<u>Assessment Amount</u>
Zone C	8323-029-023	MFR	0.1730	0.00	0	1.04	\$15.95
Zone C	8326-002-001	COM	0.7500	0.00	0	4.50	\$69.17
Zone C	8326-002-002	COM	0.1800	0.00	0	1.08	\$16.60
Zone C	8326-002-006	COM	0.1500	0.00	0	1.00	\$15.37
Zone C	8326-002-007	COM	0.1500	0.00	0	1.00	\$15.37
Zone C	8326-002-008	COM	0.1500	0.00	0	1.00	\$15.37
Zone C	8326-002-024	MFR	0.1770	0.00	0	1.06	\$16.29
Zone C	8326-002-031	COM	0.1400	0.00	0	1.00	\$15.37
Zone C	8326-003-007	SFR	0.1460	0.00	1	1.00	\$15.37
Zone C	8326-003-008	MFR	0.1490	0.00	0	1.00	\$15.37
Zone C	8326-003-010	SFR	0.1490	0.00	1	1.00	\$15.37
Zone C	8326-003-022	SFR	0.1490	0.00	1	1.00	\$15.37
Zone C	8326-006-013	COM	2.0800	0.00	0	12.48	\$191.82
Zone C	8326-007-007	SFR	0.0000	0.00	1	1.00	\$15.37
Zone C	8326-007-026	IND	0.1437	0.00	0	1.00	\$15.37
Zone C	8326-007-027	COM	0.0455	0.00	0	1.00	\$15.37
Zone C	8326-007-028	IND	0.2826	0.00	0	1.70	\$26.13
Zone C	8326-008-018	IND	0.4200	0.00	0	2.52	\$38.73
Zone C	8326-008-019	IND	0.4200	0.00	0	2.52	\$38.73
Zone C	8326-008-020	IND	0.4200	0.00	0	2.52	\$38.73
Zone C	8326-009-027	IND	0.1436	0.00	0	1.00	\$15.37
Zone C	8326-009-033	SFR	0.2538	0.00	1	1.00	\$15.37
Zone C	8326-010-008	IND	0.1400	0.00	0	1.00	\$15.37
Zone C	8326-010-012	IND	0.1735	0.00	0	1.04	\$15.98
Zone C	8326-010-023	IND	5.2545	0.00	0	31.53	\$484.62
Zone C	8326-011-007	COM	0.5805	0.00	0	3.48	\$53.49
Zone C	8326-011-010	SFR	0.0600	0.00	1	1.00	\$15.37
Zone C	8326-012-018	IND	0.1791	0.00	0	1.07	\$16.45
Zone C	8326-013-001	IND	2.5000	0.00	0	15.00	\$230.55
Zone C	8326-013-015	COM	0.7000	0.00	0	4.20	\$64.55
Zone C	8326-014-004	COM	1.0865	0.00	0	6.52	\$100.21
Zone C	8326-015-039	COM	0.4741	0.00	0	2.84	\$43.65
Zone C	8326-015-040	COM	0.2373	0.00	0	1.42	\$21.83
Zone C	8326-015-044	IND	1.7900	0.00	0	10.74	\$165.07
Zone C	8326-017-043	IND	0.6169	0.00	0	3.70	\$56.87
Zone C	8326-018-029	IND	0.3725	0.00	0	2.24	\$34.43
Zone C	8326-019-026	SFR	0.1310	0.00	1	1.00	\$15.37
Zone C	8326-019-031	SFR	0.0000	0.00	1	1.00	\$15.37
Zone C	8326-020-010	SFR	0.0000	0.00	1	1.00	\$15.37
Zone C	8326-021-043	COM	0.6233	0.00	0	3.74	\$57.48
Zone C	8326-024-041	COM	0.5700	0.00	0	3.42	\$52.57
Zone C	8326-024-042	COM	2.8500	0.00	0	17.10	\$262.83
Zone C	8326-028-019	COM	0.9244	0.00	0	5.55	\$85.30
Zone C	8327-001-002	MFR	0.4100	0.00	0	2.46	\$37.81
Zone C	8327-001-004	SFR	0.4110	0.00	1	1.00	\$15.37
Zone C	8327-001-006	SFR	0.4100	0.00	1	1.00	\$15.37
Zone C	8327-001-027	SFR	0.1550	0.00	1	1.00	\$15.37
Zone C	8327-001-032	MFR	0.2340	0.00	0	1.40	\$21.52
Zone C	8327-001-033	MFR	0.2340	0.00	0	1.40	\$21.52
Zone C	8327-002-037	MFR	0.2720	0.00	0	1.63	\$25.11
Zone C	8327-002-038	MFR	0.2819	0.00	0	1.69	\$25.98
Zone C	8327-002-050	CONDO	0.0000	0.00	1	1.00	\$15.37

**City of Pomona  
Street Lighting and Landscaping  
Maintenance District  
Fiscal Year 2026-2027**

<u>Zone</u>	<u>Assessor's Parcel Number</u>	<u>Land Use</u>	<u>Acres</u>	<u>Frontage</u>	<u>Dwelling Units</u>	<u>Equivalent Dwelling Units</u>	<u>Assessment Amount</u>
Zone C	8327-002-051	CONDO	0.0000	0.00	1	1.00	\$15.37
Zone C	8327-002-052	CONDO	0.0000	0.00	1	1.00	\$15.37
Zone C	8327-002-053	CONDO	0.0000	0.00	1	1.00	\$15.37
Zone C	8327-002-054	CONDO	0.0000	0.00	1	1.00	\$15.37
Zone C	8327-002-055	CONDO	0.0000	0.00	1	1.00	\$15.37
Zone C	8327-002-057	CONDO	0.0000	0.00	1	1.00	\$15.37
Zone C	8327-002-058	CONDO	0.0000	0.00	1	1.00	\$15.37
Zone C	8327-002-059	CONDO	0.0000	0.00	1	1.00	\$15.37
Zone C	8327-003-014	COM	0.2240	0.00	0	1.34	\$20.60
Zone C	8327-003-015	COM	0.2380	0.00	0	1.43	\$21.98
Zone C	8327-003-023	SFR	0.0000	0.00	1	1.00	\$15.37
Zone C	8327-003-024	SFR	0.0000	0.00	1	1.00	\$15.37
Zone C	8327-003-026	CONDO	0.0000	0.00	1	1.00	\$15.37
Zone C	8327-003-027	CONDO	0.0000	0.00	1	1.00	\$15.37
Zone C	8327-003-028	CONDO	0.0000	0.00	1	1.00	\$15.37
Zone C	8327-003-029	CONDO	0.0000	0.00	1	1.00	\$15.37
Zone C	8327-003-030	CONDO	0.0000	0.00	1	1.00	\$15.37
Zone C	8327-003-031	CONDO	0.0000	0.00	1	1.00	\$15.37
Zone C	8327-003-032	CONDO	0.0000	0.00	1	1.00	\$15.37
Zone C	8327-003-033	CONDO	0.0000	0.00	1	1.00	\$15.37
Zone C	8327-003-034	CONDO	0.0000	0.00	1	1.00	\$15.37
Zone C	8327-003-035	CONDO	0.0000	0.00	1	1.00	\$15.37
Zone C	8327-003-036	CONDO	0.0000	0.00	1	1.00	\$15.37
Zone C	8327-003-037	CONDO	0.0000	0.00	1	1.00	\$15.37
Zone C	8327-003-038	CONDO	0.0000	0.00	1	1.00	\$15.37
Zone C	8327-003-039	CONDO	0.0000	0.00	1	1.00	\$15.37
Zone C	8327-003-040	CONDO	0.0000	0.00	1	1.00	\$15.37
Zone C	8327-003-041	CONDO	0.0000	0.00	1	1.00	\$15.37
Zone C	8327-003-042	CONDO	0.0000	0.00	1	1.00	\$15.37
Zone C	8327-005-001	MFR	0.4600	0.00	0	2.76	\$42.42
Zone C	8327-005-038	CONDO	0.0000	0.00	1	1.00	\$15.37
Zone C	8327-005-039	CONDO	0.0000	0.00	1	1.00	\$15.37
Zone C	8327-005-040	CONDO	0.0000	0.00	1	1.00	\$15.37
Zone C	8327-005-041	CONDO	0.0000	0.00	1	1.00	\$15.37
Zone C	8327-005-042	CONDO	0.0000	0.00	1	1.00	\$15.37
Zone C	8327-005-043	CONDO	0.0000	0.00	1	1.00	\$15.37
Zone C	8327-005-044	CONDO	0.0000	0.00	1	1.00	\$15.37
Zone C	8327-005-045	CONDO	0.0000	0.00	1	1.00	\$15.37
Zone C	8327-005-046	CONDO	0.0000	0.00	1	1.00	\$15.37
Zone C	8327-005-047	CONDO	0.0000	0.00	1	1.00	\$15.37
Zone C	8327-005-048	CONDO	0.0000	0.00	1	1.00	\$15.37
Zone C	8327-005-049	CONDO	0.0000	0.00	1	1.00	\$15.37
Zone C	8327-005-050	CONDO	0.0000	0.00	1	1.00	\$15.37
Zone C	8327-005-051	CONDO	0.0000	0.00	1	1.00	\$15.37
Zone C	8327-005-052	CONDO	0.0000	0.00	1	1.00	\$15.37
Zone C	8327-005-053	CONDO	0.0000	0.00	1	1.00	\$15.37
Zone C	8327-005-054	CONDO	0.0000	0.00	1	1.00	\$15.37
Zone C	8327-005-055	CONDO	0.0000	0.00	1	1.00	\$15.37
Zone C	8327-005-056	CONDO	0.0000	0.00	1	1.00	\$15.37
Zone C	8327-005-057	CONDO	0.0000	0.00	1	1.00	\$15.37
Zone C	8327-005-058	CONDO	0.0000	0.00	1	1.00	\$15.37
Zone C	8327-005-059	CONDO	0.0000	0.00	1	1.00	\$15.37

**City of Pomona  
Street Lighting and Landscaping  
Maintenance District  
Fiscal Year 2026-2027**

<u>Zone</u>	<u>Assessor's Parcel Number</u>	<u>Land Use</u>	<u>Acres</u>	<u>Frontage</u>	<u>Dwelling Units</u>	<u>Equivalent Dwelling Units</u>	<u>Assessment Amount</u>
Zone C	8327-005-060	CONDO	0.0000	0.00	1	1.00	\$15.37
Zone C	8327-005-061	CONDO	0.0000	0.00	1	1.00	\$15.37
Zone C	8327-005-062	CONDO	0.0000	0.00	1	1.00	\$15.37
Zone C	8327-005-063	CONDO	0.0000	0.00	1	1.00	\$15.37
Zone C	8327-005-064	CONDO	0.0000	0.00	1	1.00	\$15.37
Zone C	8327-005-065	CONDO	0.0000	0.00	1	1.00	\$15.37
Zone C	8327-005-066	CONDO	0.0000	0.00	1	1.00	\$15.37
Zone C	8327-005-067	CONDO	0.0000	0.00	1	1.00	\$15.37
Zone C	8327-005-068	CONDO	0.0000	0.00	1	1.00	\$15.37
Zone C	8327-005-069	CONDO	0.0000	0.00	1	1.00	\$15.37
Zone C	8327-005-070	CONDO	0.0000	0.00	1	1.00	\$15.37
Zone C	8327-005-071	CONDO	0.0000	0.00	1	1.00	\$15.37
Zone C	8327-005-072	CONDO	0.0000	0.00	1	1.00	\$15.37
Zone C	8327-005-073	CONDO	0.0000	0.00	1	1.00	\$15.37
Zone C	8327-005-078	CONDO	0.0000	0.00	1	1.00	\$15.37
Zone C	8327-005-079	CONDO	0.0000	0.00	1	1.00	\$15.37
Zone C	8327-005-080	CONDO	0.0000	0.00	1	1.00	\$15.37
Zone C	8327-005-081	CONDO	0.0000	0.00	1	1.00	\$15.37
Zone C	8327-005-082	CONDO	0.0000	0.00	1	1.00	\$15.37
Zone C	8327-005-083	CONDO	0.0000	0.00	1	1.00	\$15.37
Zone C	8327-005-084	CONDO	0.0000	0.00	1	1.00	\$15.37
Zone C	8327-005-085	CONDO	0.0000	0.00	1	1.00	\$15.37
Zone C	8327-005-086	CONDO	0.0000	0.00	1	1.00	\$15.37
Zone C	8327-005-087	CONDO	0.0000	0.00	1	1.00	\$15.37
Zone C	8327-005-088	CONDO	0.0000	0.00	1	1.00	\$15.37
Zone C	8327-005-089	CONDO	0.0000	0.00	1	1.00	\$15.37
Zone C	8327-005-090	CONDO	0.0000	0.00	1	1.00	\$15.37
Zone C	8327-005-091	CONDO	0.0000	0.00	1	1.00	\$15.37
Zone C	8327-005-092	CONDO	0.0000	0.00	1	1.00	\$15.37
Zone C	8327-005-093	CONDO	0.0000	0.00	1	1.00	\$15.37
Zone C	8327-005-094	CONDO	0.0000	0.00	1	1.00	\$15.37
Zone C	8327-005-095	CONDO	0.0000	0.00	1	1.00	\$15.37
Zone C	8327-005-099	CONDO	0.0000	0.00	1	1.00	\$15.37
Zone C	8327-005-100	CONDO	0.0000	0.00	1	1.00	\$15.37
Zone C	8327-005-101	CONDO	0.0000	0.00	1	1.00	\$15.37
Zone C	8327-005-102	CONDO	0.0000	0.00	1	1.00	\$15.37
Zone C	8327-005-103	CONDO	0.0000	0.00	1	1.00	\$15.37
Zone C	8327-005-104	CONDO	0.0000	0.00	1	1.00	\$15.37
Zone C	8327-005-105	CONDO	0.0000	0.00	1	1.00	\$15.37
Zone C	8327-005-106	CONDO	0.0000	0.00	1	1.00	\$15.37
Zone C	8327-005-107	CONDO	0.0000	0.00	1	1.00	\$15.37
Zone C	8327-005-108	CONDO	0.0000	0.00	1	1.00	\$15.37
Zone C	8327-005-109	CONDO	0.0000	0.00	1	1.00	\$15.37
Zone C	8327-005-110	CONDO	0.0000	0.00	1	1.00	\$15.37
Zone C	8327-005-111	CONDO	0.0000	0.00	1	1.00	\$15.37
Zone C	8327-005-112	CONDO	0.0000	0.00	1	1.00	\$15.37
Zone C	8327-005-113	CONDO	0.0000	0.00	1	1.00	\$15.37
Zone C	8327-005-114	CONDO	0.0000	0.00	1	1.00	\$15.37
Zone C	8327-005-115	CONDO	0.0000	0.00	1	1.00	\$15.37
Zone C	8327-005-116	CONDO	0.0000	0.00	1	1.00	\$15.37
Zone C	8327-005-117	CONDO	0.0000	0.00	1	1.00	\$15.37
Zone C	8327-005-118	CONDO	0.0000	0.00	1	1.00	\$15.37

**City of Pomona  
Street Lighting and Landscaping  
Maintenance District  
Fiscal Year 2026-2027**

<u>Zone</u>	<u>Assessor's Parcel Number</u>	<u>Land Use</u>	<u>Acres</u>	<u>Frontage</u>	<u>Dwelling Units</u>	<u>Equivalent Dwelling Units</u>	<u>Assessment Amount</u>
Zone C	8327-005-119	CONDO	0.0000	0.00	1	1.00	\$15.37
Zone C	8327-005-120	CONDO	0.0000	0.00	1	1.00	\$15.37
Zone C	8327-005-121	CONDO	0.0000	0.00	1	1.00	\$15.37
Zone C	8327-005-122	CONDO	0.0000	0.00	1	1.00	\$15.37
Zone C	8327-005-123	MFR	0.3596	0.00	0	2.16	\$33.20
Zone C	8327-005-140	CONDO	0.0000	0.00	1	1.00	\$15.37
Zone C	8327-005-141	CONDO	0.0000	0.00	1	1.00	\$15.37
Zone C	8327-005-142	CONDO	0.0000	0.00	1	1.00	\$15.37
Zone C	8327-005-143	CONDO	0.0000	0.00	1	1.00	\$15.37
Zone C	8327-005-144	CONDO	0.0000	0.00	1	1.00	\$15.37
Zone C	8327-005-145	CONDO	0.0000	0.00	1	1.00	\$15.37
Zone C	8327-005-146	CONDO	0.0000	0.00	1	1.00	\$15.37
Zone C	8327-005-147	CONDO	0.0000	0.00	1	1.00	\$15.37
Zone C	8327-005-148	CONDO	0.0000	0.00	1	1.00	\$15.37
Zone C	8327-005-149	CONDO	0.0000	0.00	1	1.00	\$15.37
Zone C	8327-005-150	CONDO	0.0000	0.00	1	1.00	\$15.37
Zone C	8327-005-151	CONDO	0.0000	0.00	1	1.00	\$15.37
Zone C	8327-005-152	CONDO	0.0000	0.00	1	1.00	\$15.37
Zone C	8327-005-153	CONDO	0.0000	0.00	1	1.00	\$15.37
Zone C	8327-007-032	MFR	0.4178	0.00	0	2.51	\$38.58
Zone C	8327-007-034	CONDO	0.0000	0.00	1	1.00	\$15.37
Zone C	8327-007-035	CONDO	0.0000	0.00	1	1.00	\$15.37
Zone C	8327-007-036	CONDO	0.0000	0.00	1	1.00	\$15.37
Zone C	8327-007-037	CONDO	0.0000	0.00	1	1.00	\$15.37
Zone C	8327-007-038	CONDO	0.0000	0.00	1	1.00	\$15.37
Zone C	8327-007-039	CONDO	0.0000	0.00	1	1.00	\$15.37
Zone C	8327-007-040	CONDO	0.0000	0.00	1	1.00	\$15.37
Zone C	8327-007-041	CONDO	0.0000	0.00	1	1.00	\$15.37
Zone C	8327-007-042	CONDO	0.0000	0.00	1	1.00	\$15.37
Zone C	8327-007-043	CONDO	0.0000	0.00	1	1.00	\$15.37
Zone C	8327-007-044	CONDO	0.0000	0.00	1	1.00	\$15.37
Zone C	8327-007-045	CONDO	0.0000	0.00	1	1.00	\$15.37
Zone C	8327-007-046	CONDO	0.0000	0.00	1	1.00	\$15.37
Zone C	8327-007-047	CONDO	0.0000	0.00	1	1.00	\$15.37
Zone C	8327-007-048	CONDO	0.0000	0.00	1	1.00	\$15.37
Zone C	8327-007-049	CONDO	0.0000	0.00	1	1.00	\$15.37
Zone C	8327-007-050	CONDO	0.0000	0.00	1	1.00	\$15.37
Zone C	8327-007-051	CONDO	0.0000	0.00	1	1.00	\$15.37
Zone C	8327-007-052	CONDO	0.0000	0.00	1	1.00	\$15.37
Zone C	8327-007-054	CONDO	0.0000	0.00	1	1.00	\$15.37
Zone C	8327-007-055	CONDO	0.0000	0.00	1	1.00	\$15.37
Zone C	8327-007-056	CONDO	0.0000	0.00	1	1.00	\$15.37
Zone C	8327-007-057	CONDO	0.0000	0.00	1	1.00	\$15.37
Zone C	8327-007-058	CONDO	0.0000	0.00	1	1.00	\$15.37
Zone C	8327-007-059	CONDO	0.0000	0.00	1	1.00	\$15.37
Zone C	8327-007-060	CONDO	0.0000	0.00	1	1.00	\$15.37
Zone C	8327-007-061	CONDO	0.0000	0.00	1	1.00	\$15.37
Zone C	8327-007-062	CONDO	0.0000	0.00	1	1.00	\$15.37
Zone C	8327-007-063	CONDO	0.0000	0.00	1	1.00	\$15.37
Zone C	8327-007-064	CONDO	0.0000	0.00	1	1.00	\$15.37
Zone C	8327-007-065	CONDO	0.0000	0.00	1	1.00	\$15.37
Zone C	8327-007-066	CONDO	0.0000	0.00	1	1.00	\$15.37

**City of Pomona  
Street Lighting and Landscaping  
Maintenance District  
Fiscal Year 2026-2027**

<u>Zone</u>	<u>Assessor's Parcel Number</u>	<u>Land Use</u>	<u>Acres</u>	<u>Frontage</u>	<u>Dwelling Units</u>	<u>Equivalent Dwelling Units</u>	<u>Assessment Amount</u>
Zone C	8327-007-067	CONDO	0.0000	0.00	1	1.00	\$15.37
Zone C	8327-007-068	CONDO	0.0000	0.00	1	1.00	\$15.37
Zone C	8327-007-069	CONDO	0.0000	0.00	1	1.00	\$15.37
Zone C	8327-007-070	CONDO	0.0000	0.00	1	1.00	\$15.37
Zone C	8327-007-071	CONDO	0.0000	0.00	1	1.00	\$15.37
Zone C	8327-007-072	CONDO	0.0000	0.00	1	1.00	\$15.37
Zone C	8327-007-073	CONDO	0.0000	0.00	1	1.00	\$15.37
Zone C	8327-007-074	MFR	0.1993	0.00	0	1.20	\$18.44
Zone C	8327-008-037	CONDO	0.0000	0.00	1	1.00	\$15.37
Zone C	8327-008-038	CONDO	0.0000	0.00	1	1.00	\$15.37
Zone C	8327-008-039	CONDO	0.0000	0.00	1	1.00	\$15.37
Zone C	8327-008-040	CONDO	0.0000	0.00	1	1.00	\$15.37
Zone C	8327-008-041	CONDO	0.0000	0.00	1	1.00	\$15.37
Zone C	8327-008-042	CONDO	0.0000	0.00	1	1.00	\$15.37
Zone C	8327-008-043	CONDO	0.0000	0.00	1	1.00	\$15.37
Zone C	8327-008-044	CONDO	0.0000	0.00	1	1.00	\$15.37
Zone C	8327-008-045	CONDO	0.0000	0.00	1	1.00	\$15.37
Zone C	8327-008-046	CONDO	0.0000	0.00	1	1.00	\$15.37
Zone C	8327-008-047	CONDO	0.0000	0.00	1	1.00	\$15.37
Zone C	8327-008-048	CONDO	0.0000	0.00	1	1.00	\$15.37
Zone C	8327-008-049	CONDO	0.0000	0.00	1	1.00	\$15.37
Zone C	8327-009-004	SFR	0.0000	0.00	1	1.00	\$15.37
Zone C	8327-009-029	MFR	0.4020	0.00	0	2.41	\$37.07
Zone C	8327-010-023	MFR	0.2700	0.00	0	1.62	\$24.90
Zone C	8327-010-025	SFR	0.2180	0.00	1	1.00	\$15.37
Zone C	8327-011-020	COM	0.1600	0.00	0	1.00	\$15.37
Zone C	8327-011-033	SFR	0.0000	0.00	1	1.00	\$15.37
Zone C	8327-011-034	MFR	0.1122	0.00	0	1.00	\$15.37
Zone C	8327-011-035	SFR	0.0000	0.00	1	1.00	\$15.37
Zone C	8327-012-001	COM	0.4804	0.00	0	2.88	\$44.27
Zone C	8327-012-014	IND	0.8727	0.00	0	5.24	\$80.54
Zone C	8327-013-009	SFR	0.5000	0.00	1	1.00	\$15.37
Zone C	8327-013-013	SFR	0.7410	0.00	1	1.00	\$15.37
Zone C	8327-013-016	MFR	0.9376	0.00	0	5.63	\$86.53
Zone C	8327-014-021	IND	2.3354	0.00	0	14.01	\$215.33
Zone C	8327-014-024	COM	1.1697	0.00	0	7.02	\$107.90
Zone C	8327-014-025	IND	1.1697	0.00	0	7.02	\$107.90
Zone C	8327-014-032	IND	0.7968	0.00	0	4.78	\$73.47
Zone C	8327-014-033	IND	0.3992	0.00	0	2.40	\$36.89
Zone C	8327-014-034	IND	0.8659	0.00	0	5.20	\$79.92
Zone C	8327-014-035	IND	0.8659	0.00	0	5.20	\$79.92
Zone C	8327-014-036	IND	0.3993	0.00	0	2.40	\$36.89
Zone C	8327-014-037	IND	0.7971	0.00	0	4.78	\$73.47
Zone C	8327-014-042	IND	9.1300	0.00	0	54.78	\$841.97
Zone C	8327-014-044	IND	10.4300	0.00	0	62.58	\$961.85
Zone C	8327-014-045	IND	2.6600	0.00	0	15.96	\$245.31
Zone C	8327-015-029	IND	0.3010	0.00	0	1.81	\$27.82
Zone C	8327-015-031	IND	4.2700	0.00	0	25.62	\$393.78
Zone C	8327-015-037	IND	2.3400	0.00	0	14.04	\$215.79
Zone C	8327-016-003	IND	2.8399	0.00	0	17.04	\$261.90
Zone C	8327-016-015	IND	1.5261	0.00	0	9.16	\$140.79
Zone C	8327-016-018	COM	2.3485	0.00	0	14.09	\$216.56

**City of Pomona  
Street Lighting and Landscaping  
Maintenance District  
Fiscal Year 2026-2027**

<u>Zone</u>	<u>Assessor's Parcel Number</u>	<u>Land Use</u>	<u>Acres</u>	<u>Frontage</u>	<u>Dwelling Units</u>	<u>Equivalent Dwelling Units</u>	<u>Assessment Amount</u>
Zone C	8327-016-020	IND	4.7100	0.00	0	28.26	\$434.36
Zone C	8327-016-021	IND	1.8800	0.00	0	11.28	\$173.37
Zone C	8327-018-029	COM	0.4055	0.00	0	2.43	\$37.35
Zone C	8327-018-030	IND	0.0875	0.00	0	1.00	\$15.37
Zone C	8327-018-031	IND	0.8815	0.00	0	5.29	\$81.31
Zone C	8327-018-032	COM	0.0740	0.00	0	1.00	\$15.37
Zone C	8327-018-033	IND	0.7264	0.00	0	4.36	\$67.01
Zone C	8327-018-034	IND	4.0500	0.00	0	24.30	\$373.49
Zone C	8327-018-037	IND	2.6555	0.00	0	15.93	\$244.84
Zone C	8327-019-006	IND	0.4063	0.00	0	2.44	\$37.50
Zone C	8327-019-019	IND	0.3774	0.00	0	2.26	\$34.80
Zone C	8327-020-031	MFR	0.8700	0.00	0	5.22	\$80.23
Zone C	8327-021-024	IND	4.6212	0.00	0	27.73	\$426.21
Zone C	8327-021-033	SFR	0.0000	0.00	1	1.00	\$15.37
Zone C	8327-021-034	IND	2.1300	0.00	0	12.78	\$196.43
Zone C	8327-022-029	COM	0.9559	0.00	0	5.74	\$88.22
Zone C	8327-022-030	IND	2.5300	0.00	0	15.18	\$233.32
Zone C	8327-023-036	IND	2.0000	0.00	0	12.00	\$184.44
Zone C	8327-024-015	IND	0.1444	0.00	0	1.00	\$15.37
Zone C	8327-024-016	COM	0.1136	0.00	0	1.00	\$15.37
Zone C	8327-024-017	IND	0.1376	0.00	0	1.00	\$15.37
Zone C	8327-025-008	IND	0.3444	0.00	0	2.07	\$31.82
Zone C	8327-026-026	COM	0.3616	0.00	0	2.17	\$33.35
Zone C	8327-026-031	IND	1.9438	0.00	0	11.66	\$179.21
Zone C	8328-001-067	SFR	0.0000	0.00	1	1.00	\$15.37
Zone C	8328-002-019	SFR	0.0000	0.00	1	1.00	\$15.37
Zone C	8328-002-049	MFR	0.4150	0.00	0	2.49	\$38.27
Zone C	8328-002-050	SFR	0.4530	0.00	1	1.00	\$15.37
Zone C	8328-002-053	COM	2.0487	0.00	0	12.29	\$188.90
Zone C	8328-003-009	SFR	0.2740	0.00	1	1.00	\$15.37
Zone C	8328-003-038	MFR	0.3134	0.00	0	1.88	\$28.90
Zone C	8328-003-069	SFR	0.0000	0.00	1	1.00	\$15.37
Zone C	8328-003-070	SFR	0.0000	0.00	1	1.00	\$15.37
Zone C	8328-003-071	SFR	0.0000	0.00	1	1.00	\$15.37
Zone C	8328-003-072	SFR	0.0000	0.00	1	1.00	\$15.37
Zone C	8328-003-073	SFR	0.0000	0.00	1	1.00	\$15.37
Zone C	8328-003-074	SFR	0.0000	0.00	1	1.00	\$15.37
Zone C	8328-003-075	SFR	0.0000	0.00	1	1.00	\$15.37
Zone C	8328-003-076	SFR	0.0000	0.00	1	1.00	\$15.37
Zone C	8328-003-077	SFR	0.0000	0.00	1	1.00	\$15.37
Zone C	8328-003-078	COM	0.2200	0.00	0	1.32	\$20.29
Zone C	8328-003-079	COM	0.2200	0.00	0	1.32	\$20.29
Zone C	8328-003-080	COM	0.2200	0.00	0	1.32	\$20.29
Zone C	8328-003-081	COM	0.2100	0.00	0	1.26	\$19.37
Zone C	8328-005-008	MFR	0.1810	0.00	0	1.09	\$16.75
Zone C	8328-005-057	CONDO	0.0000	0.00	1	1.00	\$15.37
Zone C	8328-005-058	CONDO	0.0000	0.00	1	1.00	\$15.37
Zone C	8328-005-059	CONDO	0.0000	0.00	1	1.00	\$15.37
Zone C	8328-005-060	CONDO	0.0000	0.00	1	1.00	\$15.37
Zone C	8328-005-061	CONDO	0.0000	0.00	1	1.00	\$15.37
Zone C	8328-005-062	CONDO	0.0000	0.00	1	1.00	\$15.37
Zone C	8328-005-063	CONDO	0.0000	0.00	1	1.00	\$15.37

**City of Pomona  
Street Lighting and Landscaping  
Maintenance District  
Fiscal Year 2026-2027**

<u>Zone</u>	<u>Assessor's Parcel Number</u>	<u>Land Use</u>	<u>Acres</u>	<u>Frontage</u>	<u>Dwelling Units</u>	<u>Equivalent Dwelling Units</u>	<u>Assessment Amount</u>
Zone C	8328-005-064	CONDO	0.0000	0.00	1	1.00	\$15.37
Zone C	8328-005-065	CONDO	0.0000	0.00	1	1.00	\$15.37
Zone C	8328-005-070	SFR	0.0000	0.00	1	1.00	\$15.37
Zone C	8328-005-071	SFR	0.0000	0.00	1	1.00	\$15.37
Zone C	8328-006-055	SFR	0.0000	0.00	1	1.00	\$15.37
Zone C	8328-007-004	SFR	0.2590	0.00	1	1.00	\$15.37
Zone C	8328-007-006	MFR	0.4520	0.00	0	2.71	\$41.65
Zone C	8328-007-012	MFR	0.4740	0.00	0	2.84	\$43.72
Zone C	8328-008-011	SFR	0.1610	0.00	1	1.00	\$15.37
Zone C	8328-008-037	SFR	0.2430	0.00	1	1.00	\$15.37
Zone C	8328-008-065	SFR	0.0000	0.00	1	1.00	\$15.37
Zone C	8328-008-066	SFR	0.0000	0.00	1	1.00	\$15.37
Zone C	8328-008-067	SFR	0.0000	0.00	1	1.00	\$15.37
Zone C	8328-008-068	SFR	0.0000	0.00	1	1.00	\$15.37
Zone C	8328-008-069	SFR	0.0000	0.00	1	1.00	\$15.37
Zone C	8328-008-070	SFR	0.0000	0.00	1	1.00	\$15.37
Zone C	8328-008-903	COM	0.1240	0.00	0	1.00	\$15.37
Zone C	8328-008-904	COM	0.1260	0.00	0	1.00	\$15.37
Zone C	8328-008-905	COM	0.1150	0.00	0	1.00	\$15.37
Zone C	8328-008-906	COM	0.1380	0.00	0	1.00	\$15.37
Zone C	8328-008-907	COM	0.1380	0.00	0	1.00	\$15.37
Zone C	8328-008-908	COM	0.1150	0.00	0	1.00	\$15.37
Zone C	8328-008-909	COM	0.1260	0.00	0	1.00	\$15.37
Zone C	8328-008-910	COM	0.1240	0.00	0	1.00	\$15.37
Zone C	8328-009-006	SFR	0.1240	0.00	1	1.00	\$15.37
Zone C	8328-009-058	CONDO	0.0000	0.00	1	1.00	\$15.37
Zone C	8328-009-059	CONDO	0.0000	0.00	1	1.00	\$15.37
Zone C	8328-009-060	CONDO	0.0000	0.00	1	1.00	\$15.37
Zone C	8328-009-061	CONDO	0.0000	0.00	1	1.00	\$15.37
Zone C	8328-009-062	CONDO	0.0000	0.00	1	1.00	\$15.37
Zone C	8328-009-063	CONDO	0.0000	0.00	1	1.00	\$15.37
Zone C	8328-009-064	CONDO	0.0000	0.00	1	1.00	\$15.37
Zone C	8328-009-065	CONDO	0.0000	0.00	1	1.00	\$15.37
Zone C	8328-009-066	CONDO	0.0000	0.00	1	1.00	\$15.37
Zone C	8328-009-067	CONDO	0.0000	0.00	1	1.00	\$15.37
Zone C	8328-009-068	CONDO	0.0000	0.00	1	1.00	\$15.37
Zone C	8328-009-069	CONDO	0.0000	0.00	1	1.00	\$15.37
Zone C	8328-009-070	CONDO	0.0000	0.00	1	1.00	\$15.37
Zone C	8328-009-071	CONDO	0.0000	0.00	1	1.00	\$15.37
Zone C	8328-009-072	CONDO	0.0000	0.00	1	1.00	\$15.37
Zone C	8328-009-073	CONDO	0.0000	0.00	1	1.00	\$15.37
Zone C	8328-009-074	CONDO	0.0000	0.00	1	1.00	\$15.37
Zone C	8328-009-075	CONDO	0.0000	0.00	1	1.00	\$15.37
Zone C	8328-009-076	CONDO	0.0000	0.00	1	1.00	\$15.37
Zone C	8328-009-077	CONDO	0.0000	0.00	1	1.00	\$15.37
Zone C	8328-009-078	CONDO	0.0000	0.00	1	1.00	\$15.37
Zone C	8328-009-079	CONDO	0.0000	0.00	1	1.00	\$15.37
Zone C	8328-009-080	CONDO	0.0000	0.00	1	1.00	\$15.37
Zone C	8328-009-081	CONDO	0.0000	0.00	1	1.00	\$15.37
Zone C	8328-009-082	CONDO	0.0000	0.00	1	1.00	\$15.37
Zone C	8328-009-083	CONDO	0.0000	0.00	1	1.00	\$15.37
Zone C	8328-009-084	CONDO	0.0000	0.00	1	1.00	\$15.37

**City of Pomona  
Street Lighting and Landscaping  
Maintenance District  
Fiscal Year 2026-2027**

<u>Zone</u>	<u>Assessor's Parcel Number</u>	<u>Land Use</u>	<u>Acres</u>	<u>Frontage</u>	<u>Dwelling Units</u>	<u>Equivalent Dwelling Units</u>	<u>Assessment Amount</u>
Zone C	8328-009-085	CONDO	0.0000	0.00	1	1.00	\$15.37
Zone C	8328-009-086	CONDO	0.0000	0.00	1	1.00	\$15.37
Zone C	8328-009-087	CONDO	0.0000	0.00	1	1.00	\$15.37
Zone C	8328-009-088	CONDO	0.0000	0.00	1	1.00	\$15.37
Zone C	8328-009-089	CONDO	0.0000	0.00	1	1.00	\$15.37
Zone C	8328-009-092	CONDO	0.0000	0.00	1	1.00	\$15.37
Zone C	8328-009-093	CONDO	0.0000	0.00	1	1.00	\$15.37
Zone C	8328-009-094	CONDO	0.0000	0.00	1	1.00	\$15.37
Zone C	8328-009-095	CONDO	0.0000	0.00	1	1.00	\$15.37
Zone C	8328-009-096	CONDO	0.0000	0.00	1	1.00	\$15.37
Zone C	8328-009-097	CONDO	0.0000	0.00	1	1.00	\$15.37
Zone C	8328-009-098	CONDO	0.0000	0.00	1	1.00	\$15.37
Zone C	8328-009-099	CONDO	0.0000	0.00	1	1.00	\$15.37
Zone C	8328-009-100	CONDO	0.0000	0.00	1	1.00	\$15.37
Zone C	8328-009-101	CONDO	0.0000	0.00	1	1.00	\$15.37
Zone C	8328-009-102	CONDO	0.0000	0.00	1	1.00	\$15.37
Zone C	8328-009-103	CONDO	0.0000	0.00	1	1.00	\$15.37
Zone C	8328-009-104	CONDO	0.0000	0.00	1	1.00	\$15.37
Zone C	8328-009-105	CONDO	0.0000	0.00	1	1.00	\$15.37
Zone C	8328-009-106	CONDO	0.0000	0.00	1	1.00	\$15.37
Zone C	8328-009-107	CONDO	0.0000	0.00	1	1.00	\$15.37
Zone C	8328-009-108	CONDO	0.0000	0.00	1	1.00	\$15.37
Zone C	8328-009-109	CONDO	0.0000	0.00	1	1.00	\$15.37
Zone C	8328-009-110	CONDO	0.0000	0.00	1	1.00	\$15.37
Zone C	8328-009-111	CONDO	0.0000	0.00	1	1.00	\$15.37
Zone C	8328-009-112	CONDO	0.0000	0.00	1	1.00	\$15.37
Zone C	8328-009-113	CONDO	0.0000	0.00	1	1.00	\$15.37
Zone C	8328-009-114	CONDO	0.0000	0.00	1	1.00	\$15.37
Zone C	8328-009-117	MFR	1.8600	0.00	0	11.16	\$171.53
Zone C	8328-011-005	SFR	0.1170	0.00	1	1.00	\$15.37
Zone C	8328-011-026	COM	0.1771	0.00	0	1.06	\$16.29
Zone C	8328-011-036	COM	2.2230	0.00	0	13.34	\$205.04
Zone C	8328-013-023	IND	1.7700	0.00	0	10.62	\$163.23
Zone C	8328-014-034	IND	8.5100	0.00	0	51.06	\$784.79
Zone C	8328-014-038	IND	4.4000	0.00	0	26.40	\$405.77
Zone C	8328-014-039	COM	4.0000	0.00	0	24.00	\$368.88
Zone C	8328-014-041	IND	7.8800	0.00	0	47.28	\$726.69
Zone C	8328-015-022	IND	1.9800	0.00	0	11.88	\$182.60
Zone C	8328-015-023	IND	11.3800	0.00	0	68.28	\$1,049.46
Zone C	8328-016-053	SFR	0.0000	0.00	1	1.00	\$15.37
Zone C	8328-016-054	SFR	0.0000	0.00	1	1.00	\$15.37
Zone C	8328-016-055	SFR	0.0000	0.00	1	1.00	\$15.37
Zone C	8328-016-056	SFR	0.0000	0.00	1	1.00	\$15.37
Zone C	8328-016-057	SFR	0.0000	0.00	1	1.00	\$15.37
Zone C	8328-016-058	SFR	0.0000	0.00	1	1.00	\$15.37
Zone C	8328-016-059	SFR	0.0000	0.00	1	1.00	\$15.37
Zone C	8328-016-060	SFR	0.0000	0.00	1	1.00	\$15.37
Zone C	8328-016-061	SFR	0.0000	0.00	1	1.00	\$15.37
Zone C	8328-016-062	SFR	0.0000	0.00	1	1.00	\$15.37
Zone C	8328-016-067	SFR	0.0000	0.00	1	1.00	\$15.37
Zone C	8328-016-068	SFR	0.0000	0.00	1	1.00	\$15.37
Zone C	8328-016-069	SFR	0.0000	0.00	1	1.00	\$15.37

**City of Pomona  
Street Lighting and Landscaping  
Maintenance District  
Fiscal Year 2026-2027**

<u>Zone</u>	<u>Assessor's Parcel Number</u>	<u>Land Use</u>	<u>Acres</u>	<u>Frontage</u>	<u>Dwelling Units</u>	<u>Equivalent Dwelling Units</u>	<u>Assessment Amount</u>
Zone C	8328-016-070	SFR	0.0000	0.00	1	1.00	\$15.37
Zone C	8328-016-071	SFR	0.0000	0.00	1	1.00	\$15.37
Zone C	8328-016-072	SFR	0.0000	0.00	1	1.00	\$15.37
Zone C	8328-016-073	SFR	0.0000	0.00	1	1.00	\$15.37
Zone C	8328-016-075	SFR	0.0000	0.00	1	1.00	\$15.37
Zone C	8328-016-076	SFR	0.0000	0.00	1	1.00	\$15.37
Zone C	8328-016-077	SFR	0.0000	0.00	1	1.00	\$15.37
Zone C	8328-016-078	SFR	0.0000	0.00	1	1.00	\$15.37
Zone C	8328-016-079	SFR	0.0000	0.00	1	1.00	\$15.37
Zone C	8328-016-080	SFR	0.0000	0.00	1	1.00	\$15.37
Zone C	8328-016-081	SFR	0.0000	0.00	1	1.00	\$15.37
Zone C	8328-016-082	CONDO	0.0000	0.00	1	1.00	\$15.37
Zone C	8328-016-083	CONDO	0.0000	0.00	1	1.00	\$15.37
Zone C	8328-016-084	CONDO	0.0000	0.00	1	1.00	\$15.37
Zone C	8328-016-085	CONDO	0.0000	0.00	1	1.00	\$15.37
Zone C	8328-017-049	SFR	0.0000	0.00	1	1.00	\$15.37
Zone C	8328-017-050	SFR	0.0000	0.00	1	1.00	\$15.37
Zone C	8328-017-051	SFR	0.0000	0.00	1	1.00	\$15.37
Zone C	8328-017-052	SFR	0.0000	0.00	1	1.00	\$15.37
Zone C	8328-017-053	SFR	0.0000	0.00	1	1.00	\$15.37
Zone C	8328-017-054	SFR	0.0000	0.00	1	1.00	\$15.37
Zone C	8328-017-055	SFR	0.0000	0.00	1	1.00	\$15.37
Zone C	8328-017-056	SFR	0.0000	0.00	1	1.00	\$15.37
Zone C	8328-017-057	SFR	0.0000	0.00	1	1.00	\$15.37
Zone C	8328-017-058	SFR	0.0000	0.00	1	1.00	\$15.37
Zone C	8328-017-059	SFR	0.0000	0.00	1	1.00	\$15.37
Zone C	8328-017-060	SFR	0.0000	0.00	1	1.00	\$15.37
Zone C	8328-017-061	SFR	0.0000	0.00	1	1.00	\$15.37
Zone C	8328-017-062	SFR	0.0000	0.00	1	1.00	\$15.37
Zone C	8328-017-063	SFR	0.0000	0.00	1	1.00	\$15.37
Zone C	8328-017-064	SFR	0.0000	0.00	1	1.00	\$15.37
Zone C	8328-017-065	SFR	0.0000	0.00	1	1.00	\$15.37
Zone C	8328-017-066	SFR	0.0000	0.00	1	1.00	\$15.37
Zone C	8328-017-067	SFR	0.0000	0.00	1	1.00	\$15.37
Zone C	8328-017-068	SFR	0.0000	0.00	1	1.00	\$15.37
Zone C	8328-017-069	SFR	0.0000	0.00	1	1.00	\$15.37
Zone C	8328-017-070	SFR	0.0000	0.00	1	1.00	\$15.37
Zone C	8328-017-071	SFR	0.0000	0.00	1	1.00	\$15.37
Zone C	8328-017-072	SFR	0.0000	0.00	1	1.00	\$15.37
Zone C	8328-017-073	SFR	0.0000	0.00	1	1.00	\$15.37
Zone C	8328-017-074	SFR	0.0000	0.00	1	1.00	\$15.37
Zone C	8328-017-078	CONDO	0.0000	0.00	1	1.00	\$15.37
Zone C	8328-017-079	CONDO	0.0000	0.00	1	1.00	\$15.37
Zone C	8328-017-080	CONDO	0.0000	0.00	1	1.00	\$15.37
Zone C	8328-017-081	CONDO	0.0000	0.00	1	1.00	\$15.37
Zone C	8328-017-082	CONDO	0.0000	0.00	1	1.00	\$15.37
Zone C	8328-017-083	CONDO	0.0000	0.00	1	1.00	\$15.37
Zone C	8328-017-084	CONDO	0.0000	0.00	1	1.00	\$15.37
Zone C	8328-017-085	CONDO	0.0000	0.00	1	1.00	\$15.37
Zone C	8328-017-086	CONDO	0.0000	0.00	1	1.00	\$15.37
Zone C	8328-017-087	CONDO	0.0000	0.00	1	1.00	\$15.37
Zone C	8328-017-088	CONDO	0.0000	0.00	1	1.00	\$15.37

**City of Pomona  
Street Lighting and Landscaping  
Maintenance District  
Fiscal Year 2026-2027**

<u>Zone</u>	<u>Assessor's Parcel Number</u>	<u>Land Use</u>	<u>Acres</u>	<u>Frontage</u>	<u>Dwelling Units</u>	<u>Equivalent Dwelling Units</u>	<u>Assessment Amount</u>
Zone C	8328-017-089	CONDO	0.0000	0.00	1	1.00	\$15.37
Zone C	8328-018-014	SFR	0.1530	0.00	1	1.00	\$15.37
Zone C	8328-019-041	SFR	0.0000	0.00	1	1.00	\$15.37
Zone C	8328-019-042	SFR	0.0000	0.00	1	1.00	\$15.37
Zone C	8328-019-049	SFR	0.0000	0.00	1	1.00	\$15.37
Zone C	8328-020-004	SFR	0.4180	0.00	1	1.00	\$15.37
Zone C	8328-022-003	SFR	0.4080	0.00	1	1.00	\$15.37
Zone C	8328-023-012	SFR	0.1550	0.00	1	1.00	\$15.37
Zone C	8328-023-035	MFR	0.3710	0.00	0	2.23	\$34.28
Zone C	8328-025-021	SFR	0.1940	0.00	1	1.00	\$15.37
Zone C	8328-026-022	MFR	0.1860	0.00	0	1.12	\$17.15
Zone C	8328-028-011	SFR	0.1710	0.00	1	1.00	\$15.37
Zone C	8328-029-009	SFR	0.3200	0.00	1	1.00	\$15.37
Zone C	8329-001-011	MFR	0.1450	0.00	0	1.00	\$15.37
Zone C	8329-001-069	SFR	0.1590	0.00	1	1.00	\$15.37
Zone C	8329-001-076	SFR	1.0940	0.00	1	1.00	\$15.37
Zone C	8329-001-090	SFR	0.0000	0.00	1	1.00	\$15.37
Zone C	8329-001-091	SFR	0.0000	0.00	1	1.00	\$15.37
Zone C	8329-001-092	SFR	0.0000	0.00	1	1.00	\$15.37
Zone C	8329-001-093	SFR	0.0000	0.00	1	1.00	\$15.37
Zone C	8329-001-094	SFR	0.0000	0.00	1	1.00	\$15.37
Zone C	8329-001-095	SFR	0.0000	0.00	1	1.00	\$15.37
Zone C	8329-002-033	SFR	0.1680	0.00	1	1.00	\$15.37
Zone C	8329-002-034	SFR	0.1670	0.00	1	1.00	\$15.37
Zone C	8329-002-038	SFR	0.1690	0.00	1	1.00	\$15.37
Zone C	8329-004-042	SFR	0.2850	0.00	1	1.00	\$15.37
Zone C	8329-004-059	CONDO	0.0000	0.00	1	1.00	\$15.37
Zone C	8329-004-060	CONDO	0.0000	0.00	1	1.00	\$15.37
Zone C	8329-004-061	CONDO	0.0000	0.00	1	1.00	\$15.37
Zone C	8329-004-062	CONDO	0.0000	0.00	1	1.00	\$15.37
Zone C	8329-004-063	CONDO	0.0000	0.00	1	1.00	\$15.37
Zone C	8329-004-064	CONDO	0.0000	0.00	1	1.00	\$15.37
Zone C	8329-004-065	CONDO	0.0000	0.00	1	1.00	\$15.37
Zone C	8329-004-066	CONDO	0.0000	0.00	1	1.00	\$15.37
Zone C	8329-004-067	CONDO	0.0000	0.00	1	1.00	\$15.37
Zone C	8329-004-068	CONDO	0.0000	0.00	1	1.00	\$15.37
Zone C	8329-004-069	CONDO	0.0000	0.00	1	1.00	\$15.37
Zone C	8329-004-070	CONDO	0.0000	0.00	1	1.00	\$15.37
Zone C	8329-004-071	CONDO	0.0000	0.00	1	1.00	\$15.37
Zone C	8329-004-072	CONDO	0.0000	0.00	1	1.00	\$15.37
Zone C	8329-004-073	CONDO	0.0000	0.00	1	1.00	\$15.37
Zone C	8329-004-074	CONDO	0.0000	0.00	1	1.00	\$15.37
Zone C	8329-004-075	CONDO	0.0000	0.00	1	1.00	\$15.37
Zone C	8329-004-076	CONDO	0.0000	0.00	1	1.00	\$15.37
Zone C	8329-004-077	CONDO	0.0000	0.00	1	1.00	\$15.37
Zone C	8329-005-044	MFR	0.2784	0.00	0	1.67	\$25.67
Zone C	8329-005-046	MFR	0.3620	0.00	0	2.17	\$33.35
Zone C	8329-006-014	IND	3.2400	0.00	0	19.44	\$298.79
Zone C	8329-006-015	IND	0.9983	0.00	0	5.99	\$92.07
Zone C	8329-006-018	IND	0.3753	0.00	0	2.25	\$34.58
Zone C	8329-006-019	IND	0.2291	0.00	0	1.37	\$21.06
Zone C	8329-006-020	IND	0.4153	0.00	0	2.49	\$38.27

**City of Pomona  
Street Lighting and Landscaping  
Maintenance District  
Fiscal Year 2026-2027**

<u>Zone</u>	<u>Assessor's Parcel Number</u>	<u>Land Use</u>	<u>Acres</u>	<u>Frontage</u>	<u>Dwelling Units</u>	<u>Equivalent Dwelling Units</u>	<u>Assessment Amount</u>
Zone C	8329-006-021	IND	0.2516	0.00	0	1.51	\$23.21
Zone C	8329-006-022	IND	0.4470	0.00	0	2.68	\$41.19
Zone C	8329-006-023	IND	0.4001	0.00	0	2.40	\$36.89
Zone C	8329-006-024	IND	0.5094	0.00	0	3.06	\$47.03
Zone C	8329-006-025	IND	0.2303	0.00	0	1.38	\$21.21
Zone C	8329-006-026	IND	0.2688	0.00	0	1.61	\$24.75
Zone C	8329-006-027	IND	0.1885	0.00	0	1.13	\$17.37
Zone C	8329-006-028	IND	0.1880	0.00	0	1.13	\$17.37
Zone C	8329-006-029	IND	0.2635	0.00	0	1.58	\$24.28
Zone C	8329-006-030	IND	0.2959	0.00	0	1.78	\$27.36
Zone C	8329-006-031	IND	0.3625	0.00	0	2.18	\$33.51
Zone C	8329-006-035	IND	1.7600	0.00	0	10.56	\$162.31
Zone C	8329-006-037	IND	2.5100	0.00	0	15.06	\$231.47
Zone C	8329-006-039	IND	5.2500	0.00	0	31.50	\$484.16
Zone C	8329-006-045	IND	5.9300	0.00	0	35.58	\$546.86
Zone C	8329-006-046	IND	1.4500	0.00	0	8.70	\$133.72
Zone C	8329-007-016	IND	0.4008	0.00	0	2.40	\$36.89
Zone C	8329-007-018	IND	0.1938	0.00	0	1.16	\$17.83
Zone C	8329-007-022	COM	2.2800	0.00	0	13.68	\$210.26
Zone C	8329-007-023	IND	9.0700	0.00	0	54.42	\$836.44
Zone C	8329-007-029	COM	7.0100	0.00	0	42.06	\$646.46
Zone C	8329-008-002	SFR	0.1450	0.00	1	1.00	\$15.37
Zone C	8329-010-007	SFR	0.1440	0.00	1	1.00	\$15.37
Zone C	8329-010-024	COM	1.3400	0.00	0	8.04	\$123.57
Zone C	8329-013-008	SFR	0.0000	0.00	1	1.00	\$15.37
Zone C	8329-014-020	SFR	0.1900	0.00	1	1.00	\$15.37
Zone C	8329-015-040	SFR	0.1670	0.00	1	1.00	\$15.37
Zone C	8329-016-018	MFR	0.1670	0.00	0	1.00	\$15.37
Zone C	8329-016-022	SFR	0.1540	0.00	1	1.00	\$15.37
Zone C	8329-017-014	MFR	0.1810	0.00	0	1.09	\$16.69
Zone C	8329-018-024	SFR	0.0000	0.00	1	1.00	\$15.37
Zone C	8329-018-025	SFR	0.0000	0.00	1	1.00	\$15.37
Zone C	8329-018-026	SFR	0.0000	0.00	1	1.00	\$15.37
Zone C	8329-018-027	SFR	0.0000	0.00	1	1.00	\$15.37
Zone C	8329-019-007	MFR	0.1810	0.00	0	1.09	\$16.69
Zone C	8330-012-023	IND	7.3930	0.00	0	44.36	\$681.77
Zone C	8330-012-024	IND	0.1650	0.00	0	1.00	\$15.37
Zone C	8330-012-026	COM	0.9137	0.00	0	5.48	\$84.23
Zone C	8330-013-022	IND	23.3600	0.00	0	140.16	\$2,154.26
Zone C	8330-013-028	COM	3.2700	0.00	0	19.62	\$301.56
Zone C	8330-013-045	MFR	0.5010	0.00	0	3.01	\$46.26
Zone C	8330-013-048	IND	4.0200	0.00	0	24.12	\$370.72
Zone C	8330-013-050	IND	7.3900	0.00	0	44.34	\$681.51
Zone C	8330-013-052	COM	1.1500	0.00	0	6.90	\$106.05
Zone C	8330-013-053	COM	0.8700	0.00	0	5.22	\$80.23
Zone C	8330-013-054	IND	2.5900	0.00	0	15.54	\$238.85
Zone C	8331-002-021	SFR	0.0000	0.00	1	1.00	\$15.37
Zone C	8331-002-022	SFR	0.0000	0.00	1	1.00	\$15.37
Zone C	8331-002-023	SFR	0.0000	0.00	1	1.00	\$15.37
Zone C	8331-002-024	SFR	0.0000	0.00	1	1.00	\$15.37
Zone C	8331-002-025	SFR	0.0000	0.00	1	1.00	\$15.37
Zone C	8331-002-026	SFR	0.0000	0.00	1	1.00	\$15.37

**City of Pomona  
Street Lighting and Landscaping  
Maintenance District  
Fiscal Year 2026-2027**

<u>Zone</u>	<u>Assessor's Parcel Number</u>	<u>Land Use</u>	<u>Acres</u>	<u>Frontage</u>	<u>Dwelling Units</u>	<u>Equivalent Dwelling Units</u>	<u>Assessment Amount</u>
Zone C	8331-002-027	SFR	0.0000	0.00	1	1.00	\$15.37
Zone C	8331-002-028	SFR	0.0000	0.00	1	1.00	\$15.37
Zone C	8331-002-029	SFR	0.0000	0.00	1	1.00	\$15.37
Zone C	8331-002-030	SFR	0.0000	0.00	1	1.00	\$15.37
Zone C	8331-002-031	SFR	0.0000	0.00	1	1.00	\$15.37
Zone C	8331-002-032	SFR	0.0000	0.00	1	1.00	\$15.37
Zone C	8331-002-033	SFR	0.0000	0.00	1	1.00	\$15.37
Zone C	8331-002-034	SFR	0.0000	0.00	1	1.00	\$15.37
Zone C	8331-002-035	SFR	0.0000	0.00	1	1.00	\$15.37
Zone C	8331-002-036	SFR	0.0000	0.00	1	1.00	\$15.37
Zone C	8331-002-037	SFR	0.0000	0.00	1	1.00	\$15.37
Zone C	8331-002-038	SFR	0.0000	0.00	1	1.00	\$15.37
Zone C	8331-002-039	SFR	0.0000	0.00	1	1.00	\$15.37
Zone C	8331-002-040	SFR	0.0000	0.00	1	1.00	\$15.37
Zone C	8331-002-041	SFR	0.0000	0.00	1	1.00	\$15.37
Zone C	8331-002-042	SFR	0.0000	0.00	1	1.00	\$15.37
Zone C	8331-002-043	SFR	0.0000	0.00	1	1.00	\$15.37
Zone C	8331-002-044	SFR	0.0000	0.00	1	1.00	\$15.37
Zone C	8331-002-045	SFR	0.0000	0.00	1	1.00	\$15.37
Zone C	8331-002-046	SFR	0.0000	0.00	1	1.00	\$15.37
Zone C	8331-003-011	SFR	0.0000	0.00	1	1.00	\$15.37
Zone C	8331-003-012	SFR	0.0000	0.00	1	1.00	\$15.37
Zone C	8331-003-013	SFR	0.0000	0.00	1	1.00	\$15.37
Zone C	8331-003-014	SFR	0.0000	0.00	1	1.00	\$15.37
Zone C	8331-003-015	SFR	0.0000	0.00	1	1.00	\$15.37
Zone C	8331-003-016	SFR	0.0000	0.00	1	1.00	\$15.37
Zone C	8331-003-017	SFR	0.0000	0.00	1	1.00	\$15.37
Zone C	8331-003-018	SFR	0.0000	0.00	1	1.00	\$15.37
Zone C	8331-003-019	SFR	0.0000	0.00	1	1.00	\$15.37
Zone C	8331-003-020	SFR	0.0000	0.00	1	1.00	\$15.37
Zone C	8331-003-021	SFR	0.0000	0.00	1	1.00	\$15.37
Zone C	8331-003-022	SFR	0.0000	0.00	1	1.00	\$15.37
Zone C	8331-003-023	SFR	0.0000	0.00	1	1.00	\$15.37
Zone C	8331-003-024	SFR	0.0000	0.00	1	1.00	\$15.37
Zone C	8331-003-025	SFR	0.0000	0.00	1	1.00	\$15.37
Zone C	8331-003-026	SFR	0.0000	0.00	1	1.00	\$15.37
Zone C	8331-003-027	SFR	0.0000	0.00	1	1.00	\$15.37
Zone C	8331-003-028	SFR	0.0000	0.00	1	1.00	\$15.37
Zone C	8331-003-029	SFR	0.0000	0.00	1	1.00	\$15.37
Zone C	8331-003-030	SFR	0.0000	0.00	1	1.00	\$15.37
Zone C	8331-003-031	SFR	0.0000	0.00	1	1.00	\$15.37
Zone C	8331-003-032	SFR	0.0000	0.00	1	1.00	\$15.37
Zone C	8331-003-033	SFR	0.0000	0.00	1	1.00	\$15.37
Zone C	8331-003-034	SFR	0.0000	0.00	1	1.00	\$15.37
Zone C	8331-003-035	SFR	0.0000	0.00	1	1.00	\$15.37
Zone C	8331-003-036	SFR	0.0000	0.00	1	1.00	\$15.37
Zone C	8331-003-037	SFR	0.0000	0.00	1	1.00	\$15.37
Zone C	8331-003-038	SFR	0.0000	0.00	1	1.00	\$15.37
Zone C	8331-003-039	SFR	0.0000	0.00	1	1.00	\$15.37
Zone C	8331-003-040	SFR	0.0000	0.00	1	1.00	\$15.37
Zone C	8331-003-041	SFR	0.0000	0.00	1	1.00	\$15.37
Zone C	8331-003-042	SFR	0.0000	0.00	1	1.00	\$15.37

**City of Pomona  
Street Lighting and Landscaping  
Maintenance District  
Fiscal Year 2026-2027**

<u>Zone</u>	<u>Assessor's Parcel Number</u>	<u>Land Use</u>	<u>Acres</u>	<u>Frontage</u>	<u>Dwelling Units</u>	<u>Equivalent Dwelling Units</u>	<u>Assessment Amount</u>
Zone C	8331-003-043	SFR	0.0000	0.00	1	1.00	\$15.37
Zone C	8331-003-044	SFR	0.0000	0.00	1	1.00	\$15.37
Zone C	8331-003-045	SFR	0.0000	0.00	1	1.00	\$15.37
Zone C	8331-003-046	SFR	0.0000	0.00	1	1.00	\$15.37
Zone C	8331-003-047	SFR	0.0000	0.00	1	1.00	\$15.37
Zone C	8331-003-048	SFR	0.0000	0.00	1	1.00	\$15.37
Zone C	8331-003-049	SFR	0.0000	0.00	1	1.00	\$15.37
Zone C	8331-003-050	SFR	0.0000	0.00	1	1.00	\$15.37
Zone C	8331-003-051	SFR	0.0000	0.00	1	1.00	\$15.37
Zone C	8331-003-052	SFR	0.0000	0.00	1	1.00	\$15.37
Zone C	8331-003-053	SFR	0.0000	0.00	1	1.00	\$15.37
Zone C	8331-003-054	SFR	0.0000	0.00	1	1.00	\$15.37
Zone C	8331-003-055	SFR	0.0000	0.00	1	1.00	\$15.37
Zone C	8331-003-056	SFR	0.0000	0.00	1	1.00	\$15.37
Zone C	8331-003-057	SFR	0.0000	0.00	1	1.00	\$15.37
Zone C	8331-003-058	SFR	0.0000	0.00	1	1.00	\$15.37
Zone C	8331-003-902	COM	9.3700	0.00	0	56.22	\$864.10
Zone C	8331-004-012	SFR	0.1300	0.00	1	1.00	\$15.37
Zone C	8331-004-045	MFR	0.6700	0.00	0	4.02	\$61.79
Zone C	8331-005-025	COM	0.1119	0.00	0	1.00	\$15.37
Zone C	8331-009-037	CONDO	0.0000	0.00	1	1.00	\$15.37
Zone C	8331-009-038	CONDO	0.0000	0.00	1	1.00	\$15.37
Zone C	8331-009-039	CONDO	0.0000	0.00	1	1.00	\$15.37
Zone C	8331-009-040	CONDO	0.0000	0.00	1	1.00	\$15.37
Zone C	8331-009-041	CONDO	0.0000	0.00	1	1.00	\$15.37
Zone C	8331-009-042	CONDO	0.0000	0.00	1	1.00	\$15.37
Zone C	8331-009-043	CONDO	0.0000	0.00	1	1.00	\$15.37
Zone C	8331-009-044	CONDO	0.0000	0.00	1	1.00	\$15.37
Zone C	8331-009-045	CONDO	0.0000	0.00	1	1.00	\$15.37
Zone C	8331-009-046	CONDO	0.0000	0.00	1	1.00	\$15.37
Zone C	8331-009-047	CONDO	0.0000	0.00	1	1.00	\$15.37
Zone C	8331-009-048	CONDO	0.0000	0.00	1	1.00	\$15.37
Zone C	8331-009-049	CONDO	0.0000	0.00	1	1.00	\$15.37
Zone C	8331-009-050	CONDO	0.0000	0.00	1	1.00	\$15.37
Zone C	8331-009-051	CONDO	0.0000	0.00	1	1.00	\$15.37
Zone C	8331-009-052	CONDO	0.0000	0.00	1	1.00	\$15.37
Zone C	8331-009-053	CONDO	0.0000	0.00	1	1.00	\$15.37
Zone C	8331-009-054	CONDO	0.0000	0.00	1	1.00	\$15.37
Zone C	8331-009-055	CONDO	0.0000	0.00	1	1.00	\$15.37
Zone C	8331-009-056	CONDO	0.0000	0.00	1	1.00	\$15.37
Zone C	8331-009-057	CONDO	0.0000	0.00	1	1.00	\$15.37
Zone C	8331-009-058	CONDO	0.0000	0.00	1	1.00	\$15.37
Zone C	8331-009-059	CONDO	0.0000	0.00	1	1.00	\$15.37
Zone C	8331-009-060	SFR	0.0000	0.00	1	1.00	\$15.37
Zone C	8331-009-061	SFR	0.0000	0.00	1	1.00	\$15.37
Zone C	8331-009-062	SFR	0.0000	0.00	1	1.00	\$15.37
Zone C	8331-009-063	SFR	0.0000	0.00	1	1.00	\$15.37
Zone C	8331-009-064	SFR	0.0000	0.00	1	1.00	\$15.37
Zone C	8331-009-065	SFR	0.0000	0.00	1	1.00	\$15.37
Zone C	8331-009-066	SFR	0.0000	0.00	1	1.00	\$15.37
Zone C	8331-009-067	SFR	0.0000	0.00	1	1.00	\$15.37
Zone C	8331-009-068	SFR	0.0000	0.00	1	1.00	\$15.37

**City of Pomona  
Street Lighting and Landscaping  
Maintenance District  
Fiscal Year 2026-2027**

<u>Zone</u>	<u>Assessor's Parcel Number</u>	<u>Land Use</u>	<u>Acres</u>	<u>Frontage</u>	<u>Dwelling Units</u>	<u>Equivalent Dwelling Units</u>	<u>Assessment Amount</u>
Zone C	8331-009-069	SFR	0.0000	0.00	1	1.00	\$15.37
Zone C	8331-009-070	SFR	0.0000	0.00	1	1.00	\$15.37
Zone C	8331-009-071	SFR	0.0000	0.00	1	1.00	\$15.37
Zone C	8331-009-072	SFR	0.0000	0.00	1	1.00	\$15.37
Zone C	8331-009-073	SFR	0.0000	0.00	1	1.00	\$15.37
Zone C	8331-009-074	SFR	0.0000	0.00	1	1.00	\$15.37
Zone C	8331-009-075	SFR	0.0000	0.00	1	1.00	\$15.37
Zone C	8331-009-076	SFR	0.0000	0.00	1	1.00	\$15.37
Zone C	8331-009-077	SFR	0.0000	0.00	1	1.00	\$15.37
Zone C	8331-009-078	SFR	0.0000	0.00	1	1.00	\$15.37
Zone C	8331-009-079	SFR	0.0000	0.00	1	1.00	\$15.37
Zone C	8331-009-080	SFR	0.0000	0.00	1	1.00	\$15.37
Zone C	8331-009-081	SFR	0.0000	0.00	1	1.00	\$15.37
Zone C	8331-009-082	SFR	0.0000	0.00	1	1.00	\$15.37
Zone C	8331-009-083	SFR	0.0000	0.00	1	1.00	\$15.37
Zone C	8331-009-084	SFR	0.0000	0.00	1	1.00	\$15.37
Zone C	8331-009-085	SFR	0.0000	0.00	1	1.00	\$15.37
Zone C	8331-009-086	SFR	0.0000	0.00	1	1.00	\$15.37
Zone C	8331-009-087	SFR	0.0000	0.00	1	1.00	\$15.37
Zone C	8331-009-088	SFR	0.0000	0.00	1	1.00	\$15.37
Zone C	8331-009-089	SFR	0.0000	0.00	1	1.00	\$15.37
Zone C	8331-009-090	SFR	0.0000	0.00	1	1.00	\$15.37
Zone C	8331-012-901	COM	2.2000	0.00	0	13.20	\$202.88
Zone C	8331-013-037	SFR	0.1710	0.00	1	1.00	\$15.37
Zone C	8331-014-005	MFR	0.1700	0.00	0	1.02	\$15.68
Zone C	8331-014-019	SFR	0.1630	0.00	1	1.00	\$15.37
Zone C	8331-016-017	IND	15.1300	0.00	0	90.78	\$1,395.29
Zone C	8331-016-021	COM	4.3060	0.00	0	25.84	\$397.16
Zone C	8331-016-027	COM	2.7690	0.00	0	16.61	\$255.30
Zone C	8331-018-003	SFR	0.2040	0.00	1	1.00	\$15.37
Zone C	8331-019-014	SFR	0.2060	0.00	1	1.00	\$15.37
Zone C	8331-019-021	SFR	0.1740	0.00	1	1.00	\$15.37
Zone C	8331-019-027	SFR	0.1670	0.00	1	1.00	\$15.37
Zone C	8331-021-001	SFR	0.1720	0.00	1	1.00	\$15.37
Zone C	8331-021-015	SFR	0.1680	0.00	1	1.00	\$15.37
Zone C	8331-022-006	MFR	0.1670	0.00	0	1.00	\$15.40
Zone C	8331-026-001	SFR	0.1150	0.00	1	1.00	\$15.37
Zone C	8331-026-002	SFR	0.1150	0.00	1	1.00	\$15.37
Zone C	8331-026-003	SFR	0.1150	0.00	1	1.00	\$15.37
Zone C	8331-026-004	SFR	0.1150	0.00	1	1.00	\$15.37
Zone C	8331-026-005	SFR	0.1150	0.00	1	1.00	\$15.37
Zone C	8331-026-006	SFR	0.1150	0.00	1	1.00	\$15.37
Zone C	8331-026-007	SFR	0.1150	0.00	1	1.00	\$15.37
Zone C	8331-026-008	SFR	0.1150	0.00	1	1.00	\$15.37
Zone C	8331-026-009	SFR	0.1150	0.00	1	1.00	\$15.37
Zone C	8331-026-010	SFR	0.1150	0.00	1	1.00	\$15.37
Zone C	8331-026-011	SFR	0.1150	0.00	1	1.00	\$15.37
Zone C	8331-026-012	SFR	0.1150	0.00	1	1.00	\$15.37
Zone C	8331-026-013	SFR	0.1150	0.00	1	1.00	\$15.37
Zone C	8331-026-014	SFR	0.1150	0.00	1	1.00	\$15.37
Zone C	8331-026-015	SFR	0.1150	0.00	1	1.00	\$15.37
Zone C	8331-026-016	SFR	0.1150	0.00	1	1.00	\$15.37

**City of Pomona  
Street Lighting and Landscaping  
Maintenance District  
Fiscal Year 2026-2027**

<u>Zone</u>	<u>Assessor's Parcel Number</u>	<u>Land Use</u>	<u>Acres</u>	<u>Frontage</u>	<u>Dwelling Units</u>	<u>Equivalent Dwelling Units</u>	<u>Assessment Amount</u>
Zone C	8331-026-017	SFR	0.1150	0.00	1	1.00	\$15.37
Zone C	8331-026-018	SFR	0.1150	0.00	1	1.00	\$15.37
Zone C	8331-026-019	SFR	0.1150	0.00	1	1.00	\$15.37
Zone C	8331-026-020	SFR	0.1150	0.00	1	1.00	\$15.37
Zone C	8331-026-021	SFR	0.1150	0.00	1	1.00	\$15.37
Zone C	8331-026-022	SFR	0.1150	0.00	1	1.00	\$15.37
Zone C	8331-026-023	SFR	0.1150	0.00	1	1.00	\$15.37
Zone C	8331-026-024	SFR	0.1150	0.00	1	1.00	\$15.37
Zone C	8331-026-025	SFR	0.1150	0.00	1	1.00	\$15.37
Zone C	8331-026-026	SFR	0.1150	0.00	1	1.00	\$15.37
Zone C	8331-026-027	SFR	0.1150	0.00	1	1.00	\$15.37
Zone C	8331-026-028	SFR	0.1150	0.00	1	1.00	\$15.37
Zone C	8331-026-029	SFR	0.1150	0.00	1	1.00	\$15.37
Zone C	8333-001-033	SFR	0.1850	0.00	1	1.00	\$15.37
Zone C	8333-001-039	MFR	0.1710	0.00	0	1.03	\$15.83
Zone C	8333-002-011	SFR	0.2310	0.00	1	1.00	\$15.37
Zone C	8333-003-005	SFR	0.1470	0.00	1	1.00	\$15.37
Zone C	8333-003-018	SFR	0.0000	0.00	1	1.00	\$15.37
Zone C	8333-003-039	SFR	0.1480	0.00	1	1.00	\$15.37
Zone C	8333-003-046	SFR	0.0000	0.00	1	1.00	\$15.37
Zone C	8333-004-024	MFR	0.3200	0.00	0	1.92	\$29.51
Zone C	8333-004-034	MFR	0.5234	0.00	0	3.14	\$48.26
Zone C	8333-004-039	SFR	0.0000	0.00	1	1.00	\$15.37
Zone C	8333-004-040	SFR	0.0000	0.00	1	1.00	\$15.37
Zone C	8333-004-041	SFR	0.0000	0.00	1	1.00	\$15.37
Zone C	8333-004-042	SFR	0.0000	0.00	1	1.00	\$15.37
Zone C	8333-006-005	SFR	0.0000	0.00	1	1.00	\$15.37
Zone C	8333-006-014	MFR	0.1357	0.00	0	1.00	\$15.37
Zone C	8333-006-017	SFR	0.1750	0.00	1	1.00	\$15.37
Zone C	8333-007-009	SFR	0.0000	0.00	1	1.00	\$15.37
Zone C	8333-007-025	CONDO	0.0000	0.00	1	1.00	\$15.37
Zone C	8333-007-026	CONDO	0.0000	0.00	1	1.00	\$15.37
Zone C	8333-008-002	SFR	0.1470	0.00	1	1.00	\$15.37
Zone C	8333-012-016	MFR	0.2340	0.00	0	1.40	\$21.58
Zone C	8333-012-017	MFR	0.2349	0.00	0	1.41	\$21.67
Zone C	8333-013-005	SFR	0.0000	0.00	1	1.00	\$15.37
Zone C	8333-013-015	MFR	0.2240	0.00	0	1.35	\$20.68
Zone C	8333-014-022	MFR	0.3230	0.00	0	1.94	\$29.82
Zone C	8333-014-023	MFR	0.4800	0.00	0	2.88	\$44.27
Zone C	8333-015-013	COM	0.3817	0.00	0	2.29	\$35.20
Zone C	8333-015-014	COM	0.3894	0.00	0	2.34	\$35.97
Zone C	8333-016-002	SFR	0.1780	0.00	1	1.00	\$15.37
Zone C	8333-017-018	MFR	0.1760	0.00	0	1.06	\$16.23
Zone C	8333-018-008	SFR	0.1800	0.00	1	1.00	\$15.37
Zone C	8333-019-003	SFR	0.1570	0.00	1	1.00	\$15.37
Zone C	8333-019-022	SFR	0.0000	0.00	1	1.00	\$15.37
Zone C	8333-020-003	SFR	0.1699	0.00	1	1.00	\$15.37
Zone C	8333-020-025	MFR	0.1699	0.00	0	1.02	\$15.68
Zone C	8333-020-030	COM	0.4042	0.00	0	2.43	\$37.35
Zone C	8333-020-031	SFR	0.0000	0.00	1	1.00	\$15.37
Zone C	8333-020-032	SFR	0.0000	0.00	1	1.00	\$15.37
Zone C	8333-020-033	SFR	0.0000	0.00	1	1.00	\$15.37

**City of Pomona  
Street Lighting and Landscaping  
Maintenance District  
Fiscal Year 2026-2027**

<u>Zone</u>	<u>Assessor's Parcel Number</u>	<u>Land Use</u>	<u>Acres</u>	<u>Frontage</u>	<u>Dwelling Units</u>	<u>Equivalent Dwelling Units</u>	<u>Assessment Amount</u>
Zone C	8333-020-038	MFR	0.4557	0.00	0	2.73	\$41.96
Zone C	8333-021-023	CONDO	0.0000	0.00	1	1.00	\$15.37
Zone C	8333-021-024	CONDO	0.0000	0.00	1	1.00	\$15.37
Zone C	8333-021-025	CONDO	0.0000	0.00	1	1.00	\$15.37
Zone C	8333-021-026	CONDO	0.0000	0.00	1	1.00	\$15.37
Zone C	8333-021-027	CONDO	0.0000	0.00	1	1.00	\$15.37
Zone C	8333-021-028	CONDO	0.0000	0.00	1	1.00	\$15.37
Zone C	8333-021-029	CONDO	0.0000	0.00	1	1.00	\$15.37
Zone C	8333-021-030	CONDO	0.0000	0.00	1	1.00	\$15.37
Zone C	8333-021-032	SFR	0.0000	0.00	1	1.00	\$15.37
Zone C	8333-021-033	SFR	0.0000	0.00	1	1.00	\$15.37
Zone C	8333-021-034	SFR	0.0000	0.00	1	1.00	\$15.37
Zone C	8333-021-035	SFR	0.0000	0.00	1	1.00	\$15.37
Zone C	8333-022-007	MFR	0.1860	0.00	0	1.08	\$16.60
Zone C	8333-022-027	CONDO	0.0000	0.00	1	1.00	\$15.37
Zone C	8333-022-028	CONDO	0.0000	0.00	1	1.00	\$15.37
Zone C	8333-022-029	CONDO	0.0000	0.00	1	1.00	\$15.37
Zone C	8333-022-030	CONDO	0.0000	0.00	1	1.00	\$15.37
Zone C	8333-022-031	CONDO	0.0000	0.00	1	1.00	\$15.37
Zone C	8333-022-032	CONDO	0.0000	0.00	1	1.00	\$15.37
Zone C	8333-022-033	CONDO	0.0000	0.00	1	1.00	\$15.37
Zone C	8333-022-034	CONDO	0.0000	0.00	1	1.00	\$15.37
Zone C	8333-022-035	CONDO	0.0000	0.00	1	1.00	\$15.37
Zone C	8333-022-036	CONDO	0.0000	0.00	1	1.00	\$15.37
Zone C	8333-022-037	CONDO	0.0000	0.00	1	1.00	\$15.37
Zone C	8333-022-038	CONDO	0.0000	0.00	1	1.00	\$15.37
Zone C	8333-022-039	CONDO	0.0000	0.00	1	1.00	\$15.37
Zone C	8333-022-040	CONDO	0.0000	0.00	1	1.00	\$15.37
Zone C	8333-022-041	CONDO	0.0000	0.00	1	1.00	\$15.37
Zone C	8333-022-042	CONDO	0.0000	0.00	1	1.00	\$15.37
Zone C	8333-022-043	CONDO	0.0000	0.00	1	1.00	\$15.37
Zone C	8333-022-044	CONDO	0.0000	0.00	1	1.00	\$15.37
Zone C	8333-022-045	CONDO	0.0000	0.00	1	1.00	\$15.37
Zone C	8333-022-046	CONDO	0.0000	0.00	1	1.00	\$15.37
Zone C	8333-022-047	CONDO	0.0000	0.00	1	1.00	\$15.37
Zone C	8333-022-048	CONDO	0.0000	0.00	1	1.00	\$15.37
Zone C	8333-022-049	CONDO	0.0000	0.00	1	1.00	\$15.37
Zone C	8333-022-050	CONDO	0.0000	0.00	1	1.00	\$15.37
Zone C	8333-022-051	CONDO	0.0000	0.00	1	1.00	\$15.37
Zone C	8333-022-053	CONDO	0.0000	0.00	1	1.00	\$15.37
Zone C	8333-022-054	CONDO	0.0000	0.00	1	1.00	\$15.37
Zone C	8333-022-055	CONDO	0.0000	0.00	1	1.00	\$15.37
Zone C	8333-022-056	CONDO	0.0000	0.00	1	1.00	\$15.37
Zone C	8333-022-057	CONDO	0.0000	0.00	1	1.00	\$15.37
Zone C	8333-022-058	CONDO	0.0000	0.00	1	1.00	\$15.37
Zone C	8333-022-059	CONDO	0.0000	0.00	1	1.00	\$15.37
Zone C	8333-022-060	CONDO	0.0000	0.00	1	1.00	\$15.37
Zone C	8333-022-061	CONDO	0.0000	0.00	1	1.00	\$15.37
Zone C	8333-022-062	MFR	0.4438	0.00	0	2.66	\$40.88
Zone C	8333-023-006	MFR	0.3095	0.00	0	1.86	\$28.59
Zone C	8333-024-004	MFR	0.8420	0.00	0	5.05	\$77.62
Zone C	8333-024-010	SFR	0.2398	0.00	1	1.00	\$15.37

**City of Pomona  
Street Lighting and Landscaping  
Maintenance District  
Fiscal Year 2026-2027**

<u>Zone</u>	<u>Assessor's Parcel Number</u>	<u>Land Use</u>	<u>Acres</u>	<u>Frontage</u>	<u>Dwelling Units</u>	<u>Equivalent Dwelling Units</u>	<u>Assessment Amount</u>
Zone C	8333-024-044	SFR	0.0000	0.00	1	1.00	\$15.37
Zone C	8333-024-045	SFR	0.1700	0.00	1	1.00	\$15.37
Zone C	8333-024-050	CONDO	0.0000	0.00	1	1.00	\$15.37
Zone C	8333-024-051	CONDO	0.0000	0.00	1	1.00	\$15.37
Zone C	8333-024-052	CONDO	0.0000	0.00	1	1.00	\$15.37
Zone C	8333-024-053	CONDO	0.0000	0.00	1	1.00	\$15.37
Zone C	8333-024-054	CONDO	0.0000	0.00	1	1.00	\$15.37
Zone C	8333-024-055	CONDO	0.0000	0.00	1	1.00	\$15.37
Zone C	8333-026-024	CONDO	0.0000	0.00	1	1.00	\$15.37
Zone C	8333-026-025	CONDO	0.0000	0.00	1	1.00	\$15.37
Zone C	8333-026-026	CONDO	0.0000	0.00	1	1.00	\$15.37
Zone C	8333-026-027	CONDO	0.0000	0.00	1	1.00	\$15.37
Zone C	8333-026-028	CONDO	0.0000	0.00	1	1.00	\$15.37
Zone C	8333-026-029	CONDO	0.0000	0.00	1	1.00	\$15.37
Zone C	8333-026-030	CONDO	0.0000	0.00	1	1.00	\$15.37
Zone C	8333-026-031	CONDO	0.0000	0.00	1	1.00	\$15.37
Zone C	8333-026-032	CONDO	0.0000	0.00	1	1.00	\$15.37
Zone C	8333-026-033	CONDO	0.0000	0.00	1	1.00	\$15.37
Zone C	8333-026-034	CONDO	0.0000	0.00	1	1.00	\$15.37
Zone C	8333-026-036	CONDO	0.0000	0.00	1	1.00	\$15.37
Zone C	8333-026-037	CONDO	0.0000	0.00	1	1.00	\$15.37
Zone C	8333-026-038	CONDO	0.0000	0.00	1	1.00	\$15.37
Zone C	8333-026-039	CONDO	0.0000	0.00	1	1.00	\$15.37
Zone C	8333-027-006	MFR	0.3480	0.00	0	2.09	\$32.12
Zone C	8333-027-021	MFR	0.1766	0.00	0	1.06	\$16.29
Zone C	8333-027-025	MFR	0.4243	0.00	0	2.55	\$39.19
Zone C	8333-029-005	MFR	0.8500	0.00	0	5.10	\$78.39
Zone C	8333-029-016	MFR	3.3800	0.00	0	20.28	\$311.70
Zone C	8333-029-018	CONDO	0.0000	0.00	1	1.00	\$15.37
Zone C	8333-029-019	CONDO	0.0000	0.00	1	1.00	\$15.37
Zone C	8333-029-020	CONDO	0.0000	0.00	1	1.00	\$15.37
Zone C	8333-029-021	CONDO	0.0000	0.00	1	1.00	\$15.37
Zone C	8333-029-022	CONDO	0.0000	0.00	1	1.00	\$15.37
Zone C	8333-030-006	MFR	0.4070	0.00	0	2.44	\$37.50
Zone C	8333-030-029	SFR	0.0000	0.00	1	1.00	\$15.37
Zone C	8333-030-030	SFR	0.1800	0.00	1	1.00	\$15.37
Zone C	8333-030-032	SFR	0.0000	0.00	1	1.00	\$15.37
Zone C	8333-030-036	CONDO	0.0000	0.00	1	1.00	\$15.37
Zone C	8333-030-037	CONDO	0.0000	0.00	1	1.00	\$15.37
Zone C	8333-030-038	CONDO	0.0000	0.00	1	1.00	\$15.37
Zone C	8333-030-039	CONDO	0.0000	0.00	1	1.00	\$15.37
Zone C	8333-030-041	MFR	0.0903	0.00	1	1.00	\$15.37
Zone C	8333-030-042	MFR	0.0903	0.00	1	1.00	\$15.37
Zone C	8333-030-043	MFR	0.0903	0.00	1	1.00	\$15.37
Zone C	8333-030-044	MFR	0.0903	0.00	1	1.00	\$15.37
Zone C	8333-030-045	MFR	0.0903	0.00	1	1.00	\$15.37
Zone C	8333-030-046	MFR	0.1876	0.00	0	1.13	\$17.37
Zone C	8333-030-047	MFR	0.1856	0.00	0	1.11	\$17.06
Zone C	8333-031-014	COM	0.7314	0.00	0	4.39	\$67.47
Zone C	8333-031-034	CONDO	0.0000	0.00	1	1.00	\$15.37
Zone C	8333-031-035	CONDO	0.0000	0.00	1	1.00	\$15.37
Zone C	8333-031-036	CONDO	0.0000	0.00	1	1.00	\$15.37

**City of Pomona  
Street Lighting and Landscaping  
Maintenance District  
Fiscal Year 2026-2027**

<u>Zone</u>	<u>Assessor's Parcel Number</u>	<u>Land Use</u>	<u>Acres</u>	<u>Frontage</u>	<u>Dwelling Units</u>	<u>Equivalent Dwelling Units</u>	<u>Assessment Amount</u>
Zone C	8333-031-037	CONDO	0.0000	0.00	1	1.00	\$15.37
Zone C	8333-031-038	CONDO	0.0000	0.00	1	1.00	\$15.37
Zone C	8333-031-039	CONDO	0.0000	0.00	1	1.00	\$15.37
Zone C	8333-031-040	CONDO	0.0000	0.00	1	1.00	\$15.37
Zone C	8333-031-041	CONDO	0.0000	0.00	1	1.00	\$15.37
Zone C	8333-031-042	CONDO	0.0000	0.00	1	1.00	\$15.37
Zone C	8333-031-043	CONDO	0.0000	0.00	1	1.00	\$15.37
Zone C	8333-031-044	CONDO	0.0000	0.00	1	1.00	\$15.37
Zone C	8333-031-045	CONDO	0.0000	0.00	1	1.00	\$15.37
Zone C	8335-002-024	SFR	0.1480	0.00	1	1.00	\$15.37
Zone C	8335-002-039	COM	1.1790	0.00	0	7.07	\$108.73
Zone C	8335-003-026	SFR	0.1500	0.00	1	1.00	\$15.37
Zone C	8335-003-033	SFR	0.1510	0.00	1	1.00	\$15.37
Zone C	8335-003-035	SFR	0.0000	0.00	1	1.00	\$15.37
Zone C	8335-003-050	COM	0.1450	0.00	0	1.00	\$15.37
Zone C	8335-003-056	SFR	0.0750	0.00	1	1.00	\$15.37
Zone C	8335-005-044	COM	1.8200	0.00	0	10.92	\$167.84
Zone C	8335-005-045	COM	0.2372	0.00	0	1.42	\$21.83
Zone C	8335-014-053	MFR	1.4400	0.00	0	8.64	\$132.80
Zone C	8335-016-023	SFR	0.1400	0.00	1	1.00	\$15.37
Zone C	8335-016-044	COM	0.1407	0.00	0	1.00	\$15.37
Zone C	8335-016-049	COM	0.3825	0.00	0	2.30	\$35.35
Zone C	8335-017-009	SFR	0.1440	0.00	1	1.00	\$15.37
Zone C	8335-018-023	MFR	0.1870	0.00	0	1.12	\$17.21
Zone C	8335-018-030	COM	0.3300	0.00	0	1.98	\$30.43
Zone C	8335-019-013	SFR	0.1390	0.00	1	1.00	\$15.37
Zone C	8335-019-014	SFR	0.1430	0.00	1	1.00	\$15.37
Zone C	8335-019-020	SFR	0.1430	0.00	1	1.00	\$15.37
Zone C	8335-020-012	SFR	0.1410	0.00	1	1.00	\$15.37
Zone C	8335-020-043	COM	0.3044	0.00	0	1.83	\$28.13
Zone C	8335-021-032	COM	0.1500	0.00	0	1.00	\$15.37
Zone C	8335-021-050	COM	0.2652	0.00	0	1.59	\$24.44
Zone C	8335-022-021	SFR	0.1740	0.00	1	1.00	\$15.37
Zone C	8335-022-041	MFR	0.1791	0.00	0	1.07	\$16.45
Zone C	8335-027-040	SFR	0.1758	0.00	1	1.00	\$15.37
Zone C	8335-028-014	MFR	0.1630	0.00	0	1.00	\$15.37
Zone C	8335-028-022	COM	0.1791	0.00	0	1.07	\$16.45
Zone C	8335-028-024	MFR	0.1750	0.00	0	1.05	\$16.14
Zone C	8336-005-016	COM	1.1500	0.00	0	6.90	\$106.05
Zone C	8336-006-011	SFR	0.1810	0.00	1	1.00	\$15.37
Zone C	8336-006-025	MFR	0.4766	0.00	0	2.86	\$43.96
Zone C	8336-007-010	SFR	0.0000	0.00	1	1.00	\$15.37
Zone C	8336-008-013	MFR	0.1590	0.00	0	1.00	\$15.37
Zone C	8336-008-014	COM	0.1240	0.00	0	1.00	\$15.37
Zone C	8336-011-024	SFR	0.1360	0.00	1	1.00	\$15.37
Zone C	8336-012-014	SFR	0.2390	0.00	1	1.00	\$15.37
Zone C	8336-012-044	SFR	0.0000	0.00	1	1.00	\$15.37
Zone C	8336-013-038	COM	0.9510	0.00	0	5.71	\$87.76
Zone C	8336-014-030	COM	1.3200	0.00	0	7.92	\$121.73
Zone C	8336-016-017	COM	0.1580	0.00	1	1.00	\$15.37
Zone C	8336-016-032	COM	0.4480	0.00	0	2.69	\$41.35
Zone C	8336-017-004	SFR	0.1570	0.00	1	1.00	\$15.37

**City of Pomona  
Street Lighting and Landscaping  
Maintenance District  
Fiscal Year 2026-2027**

<u>Zone</u>	<u>Assessor's Parcel Number</u>	<u>Land Use</u>	<u>Acres</u>	<u>Frontage</u>	<u>Dwelling Units</u>	<u>Equivalent Dwelling Units</u>	<u>Assessment Amount</u>
Zone C	8336-019-022	COM	0.2902	0.00	0	1.74	\$26.74
Zone C	8336-020-010	COM	0.2190	0.00	0	1.31	\$20.13
Zone C	8336-023-024	COM	0.2312	0.00	0	1.39	\$21.36
Zone C	8336-023-025	COM	0.1601	0.00	0	1.00	\$15.37
Zone C	8336-023-026	COM	0.2617	0.00	0	1.57	\$24.13
Zone C	8336-025-003	COM	0.2183	0.00	0	1.31	\$20.13
Zone C	8336-025-004	COM	0.1962	0.00	0	1.18	\$18.14
Zone C	8336-025-012	COM	1.8137	0.00	0	10.88	\$167.23
Zone C	8336-025-013	COM	0.2692	0.00	0	1.62	\$24.90
Zone C	8336-026-018	COM	1.9520	0.00	0	11.71	\$180.01
Zone C	8336-028-035	IND	2.7800	0.00	0	16.68	\$256.37
Zone C	8336-028-901	MFR	6.7100	0.00	0	40.26	\$618.80
Zone C	8336-033-009	COM	0.1791	0.00	0	1.07	\$16.45
Zone C	8337-001-018	MFR	0.2740	0.00	0	1.64	\$25.21
Zone C	8337-001-019	SFR	0.0000	0.00	1	1.00	\$15.37
Zone C	8337-001-020	SFR	0.0000	0.00	1	1.00	\$15.37
Zone C	8337-001-021	SFR	0.0000	0.00	1	1.00	\$15.37
Zone C	8337-001-023	SFR	0.0000	0.00	1	1.00	\$15.37
Zone C	8337-001-027	MFR	0.3200	0.00	0	1.92	\$29.51
Zone C	8337-001-029	MFR	0.4610	0.00	0	2.77	\$42.51
Zone C	8337-001-032	MFR	0.2500	0.00	0	1.50	\$23.06
Zone C	8337-002-007	MFR	0.3750	0.00	0	2.25	\$34.58
Zone C	8337-002-010	SFR	0.3700	0.00	1	1.00	\$15.37
Zone C	8337-002-018	SFR	0.0000	0.00	1	1.00	\$15.37
Zone C	8337-002-019	SFR	0.0000	0.00	1	1.00	\$15.37
Zone C	8337-002-020	SFR	0.0000	0.00	1	1.00	\$15.37
Zone C	8337-002-021	MFR	0.1700	0.00	0	1.02	\$15.68
Zone C	8337-002-022	SFR	0.0000	0.00	1	1.00	\$15.37
Zone C	8337-002-023	SFR	0.0000	0.00	1	1.00	\$15.37
Zone C	8337-002-024	SFR	0.0000	0.00	1	1.00	\$15.37
Zone C	8337-002-025	MFR	0.1600	0.00	0	1.00	\$15.37
Zone C	8337-002-026	MFR	0.1600	0.00	0	1.00	\$15.37
Zone C	8337-002-027	SFR	0.0000	0.00	1	1.00	\$15.37
Zone C	8337-002-028	MFR	0.1610	0.00	0	1.00	\$15.37
Zone C	8337-002-029	MFR	0.2000	0.00	0	1.20	\$18.44
Zone C	8337-002-036	SFR	0.0000	0.00	1	1.00	\$15.37
Zone C	8337-002-037	MFR	0.1610	0.00	0	1.00	\$15.37
Zone C	8337-003-013	SFR	0.1530	0.00	1	1.00	\$15.37
Zone C	8337-003-020	SFR	0.1540	0.00	1	1.00	\$15.37
Zone C	8337-003-024	SFR	0.1450	0.00	1	1.00	\$15.37
Zone C	8337-003-025	SFR	0.1480	0.00	1	1.00	\$15.37
Zone C	8337-004-006	SFR	0.0000	0.00	1	1.00	\$15.37
Zone C	8337-004-014	MFR	0.2433	0.00	0	1.46	\$22.44
Zone C	8337-005-021	SFR	0.1340	0.00	1	1.00	\$15.37
Zone C	8337-005-029	SFR	0.1100	0.00	1	1.00	\$15.37
Zone C	8337-005-036	SFR	0.0640	0.00	1	1.00	\$15.37
Zone C	8337-007-001	SFR	0.0000	0.00	1	1.00	\$15.37
Zone C	8337-007-002	SFR	0.0000	0.00	1	1.00	\$15.37
Zone C	8337-007-003	MFR	0.2130	0.00	0	1.28	\$19.67
Zone C	8337-007-004	SFR	0.0000	0.00	1	1.00	\$15.37
Zone C	8337-007-005	SFR	0.0000	0.00	1	1.00	\$15.37
Zone C	8337-007-014	MFR	0.2370	0.00	0	1.42	\$21.83

**City of Pomona  
Street Lighting and Landscaping  
Maintenance District  
Fiscal Year 2026-2027**

<u>Zone</u>	<u>Assessor's Parcel Number</u>	<u>Land Use</u>	<u>Acres</u>	<u>Frontage</u>	<u>Dwelling Units</u>	<u>Equivalent Dwelling Units</u>	<u>Assessment Amount</u>
Zone C	8337-007-016	SFR	0.0000	0.00	1	1.00	\$15.37
Zone C	8337-007-017	MFR	0.2600	0.00	0	1.56	\$23.98
Zone C	8337-007-018	SFR	0.0000	0.00	1	1.00	\$15.37
Zone C	8337-007-019	SFR	0.0000	0.00	1	1.00	\$15.37
Zone C	8337-007-020	SFR	0.0000	0.00	1	1.00	\$15.37
Zone C	8337-007-021	MFR	0.2200	0.00	0	1.32	\$20.29
Zone C	8337-007-022	SFR	0.0000	0.00	1	1.00	\$15.37
Zone C	8337-008-002	SFR	0.0000	0.00	1	1.00	\$15.37
Zone C	8337-008-004	SFR	0.0000	0.00	1	1.00	\$15.37
Zone C	8337-008-005	SFR	0.0000	0.00	1	1.00	\$15.37
Zone C	8337-008-006	MFR	0.2596	0.00	1	1.56	\$23.98
Zone C	8337-008-007	MFR	0.2600	0.00	0	1.56	\$23.98
Zone C	8337-008-008	SFR	0.0000	0.00	1	1.00	\$15.37
Zone C	8337-008-009	MFR	0.2600	0.00	0	1.56	\$23.98
Zone C	8337-008-012	MFR	0.3100	0.00	0	1.86	\$28.59
Zone C	8337-008-024	MFR	0.5100	0.00	0	3.06	\$47.03
Zone C	8337-009-027	SFR	0.0000	0.00	1	1.00	\$15.37
Zone C	8337-010-022	SFR	0.2750	0.00	1	1.00	\$15.37
Zone C	8337-014-029	CONDO	0.0000	0.00	1	1.00	\$15.37
Zone C	8337-014-030	CONDO	0.0000	0.00	1	1.00	\$15.37
Zone C	8337-014-031	CONDO	0.0000	0.00	1	1.00	\$15.37
Zone C	8337-014-032	CONDO	0.0000	0.00	1	1.00	\$15.37
Zone C	8337-014-033	CONDO	0.0000	0.00	1	1.00	\$15.37
Zone C	8337-014-034	CONDO	0.0000	0.00	1	1.00	\$15.37
Zone C	8337-014-035	CONDO	0.0000	0.00	1	1.00	\$15.37
Zone C	8337-014-036	CONDO	0.0000	0.00	1	1.00	\$15.37
Zone C	8337-014-037	CONDO	0.0000	0.00	1	1.00	\$15.37
Zone C	8337-014-038	CONDO	0.0000	0.00	1	1.00	\$15.37
Zone C	8337-014-039	CONDO	0.0000	0.00	1	1.00	\$15.37
Zone C	8337-014-040	CONDO	0.0000	0.00	1	1.00	\$15.37
Zone C	8337-014-041	CONDO	0.0000	0.00	1	1.00	\$15.37
Zone C	8337-014-042	CONDO	0.0000	0.00	1	1.00	\$15.37
Zone C	8337-014-043	CONDO	0.0000	0.00	1	1.00	\$15.37
Zone C	8337-014-044	CONDO	0.0000	0.00	1	1.00	\$15.37
Zone C	8337-014-045	CONDO	0.0000	0.00	1	1.00	\$15.37
Zone C	8337-014-046	CONDO	0.0000	0.00	1	1.00	\$15.37
Zone C	8337-014-047	CONDO	0.0000	0.00	1	1.00	\$15.37
Zone C	8337-014-048	CONDO	0.0000	0.00	1	1.00	\$15.37
Zone C	8337-014-049	CONDO	0.0000	0.00	1	1.00	\$15.37
Zone C	8337-014-050	CONDO	0.0000	0.00	1	1.00	\$15.37
Zone C	8337-014-051	CONDO	0.0000	0.00	1	1.00	\$15.37
Zone C	8337-014-052	CONDO	0.0000	0.00	1	1.00	\$15.37
Zone C	8337-014-053	CONDO	0.0000	0.00	1	1.00	\$15.37
Zone C	8337-014-054	CONDO	0.0000	0.00	1	1.00	\$15.37
Zone C	8337-014-055	SFR	0.0000	0.00	1	1.00	\$15.37
Zone C	8337-014-056	SFR	0.0000	0.00	1	1.00	\$15.37
Zone C	8337-014-057	SFR	0.0000	0.00	1	1.00	\$15.37
Zone C	8337-014-058	SFR	0.0000	0.00	1	1.00	\$15.37
Zone C	8337-014-059	SFR	0.0000	0.00	1	1.00	\$15.37
Zone C	8337-015-006	COM	0.2565	0.00	0	1.54	\$23.67
Zone C	8337-015-007	COM	0.1963	0.00	0	1.18	\$18.14
Zone C	8337-015-034	COM	1.4900	0.00	0	8.94	\$137.41

**City of Pomona  
Street Lighting and Landscaping  
Maintenance District  
Fiscal Year 2026-2027**

<u>Zone</u>	<u>Assessor's Parcel Number</u>	<u>Land Use</u>	<u>Acres</u>	<u>Frontage</u>	<u>Dwelling Units</u>	<u>Equivalent Dwelling Units</u>	<u>Assessment Amount</u>
Zone C	8337-015-039	COM	0.8400	0.00	0	5.04	\$77.46
Zone C	8337-015-041	COM	0.1600	0.00	0	1.00	\$15.37
Zone C	8337-016-035	COM	0.5510	0.00	0	3.31	\$50.87
Zone C	8337-017-033	COM	1.4300	0.00	0	8.58	\$131.87
Zone C	8337-017-034	COM	1.3545	0.00	0	8.13	\$124.96
Zone C	8337-017-035	COM	1.2200	0.00	0	7.32	\$112.51
Zone C	8337-018-017	COM	0.3880	0.00	0	2.33	\$35.81
Zone C	8337-020-030	SFR	0.0000	0.00	1	1.00	\$15.37
Zone C	8337-021-046	COM	0.1814	0.00	0	1.09	\$16.75
Zone C	8337-021-047	COM	0.5254	0.00	0	3.15	\$48.42
Zone C	8337-024-006	MFR	0.1730	0.00	0	1.04	\$15.98
Zone C	8337-025-004	COM	0.2970	0.00	0	1.78	\$27.36
Zone C	8337-025-018	COM	0.1480	0.00	0	1.00	\$15.37
Zone C	8337-027-014	MFR	0.1380	0.00	0	0.83	\$12.73
Zone C	8338-004-002	SFR	0.0000	0.00	1	1.00	\$15.37
Zone C	8338-005-016	SFR	0.1420	0.00	1	1.00	\$15.37
Zone C	8338-008-018	SFR	0.1450	0.00	1	1.00	\$15.37
Zone C	8338-009-011	SFR	0.1720	0.00	1	1.00	\$15.37
Zone C	8338-012-017	SFR	0.1650	0.00	1	1.00	\$15.37
Zone C	8338-013-019	MFR	0.2410	0.00	0	1.45	\$22.23
Zone C	8338-014-005	MFR	0.2510	0.00	0	1.51	\$23.21
Zone C	8338-015-002	MFR	0.2530	0.00	0	1.52	\$23.33
Zone C	8338-016-018	MFR	0.2500	0.00	0	1.50	\$23.06
Zone C	8338-021-025	SFR	0.1440	0.00	1	1.00	\$15.37
Zone C	8338-021-029	SFR	0.0000	0.00	1	1.00	\$15.37
Zone C	8338-022-025	SFR	0.0000	0.00	1	1.00	\$15.37
Zone C	8338-023-029	SFR	0.0000	0.00	1	1.00	\$15.37
Zone C	8338-027-010	SFR	0.1690	0.00	1	1.00	\$15.37
Zone C	8338-027-016	MFR	0.1910	0.00	0	1.15	\$17.60
Zone C	8338-031-008	SFR	0.1480	0.00	1	1.00	\$15.37
Zone C	8338-032-018	SFR	0.2110	0.00	1	1.00	\$15.37
Zone C	8338-032-019	SFR	0.2310	0.00	1	1.00	\$15.37
Zone C	8338-034-003	SFR	0.0000	0.00	1	1.00	\$15.37
Zone C	8339-001-007	COM	0.4800	0.00	0	2.88	\$44.27
Zone C	8339-001-008	COM	1.9300	0.00	0	11.58	\$177.98
Zone C	8339-002-002	COM	0.0324	0.00	0	1.00	\$15.37
Zone C	8339-002-006	SFR	0.2260	0.00	1	1.00	\$15.37
Zone C	8339-002-051	SFR	0.0000	0.00	1	1.00	\$15.37
Zone C	8339-002-054	SFR	0.0000	0.00	1	1.00	\$15.37
Zone C	8339-002-055	SFR	0.0000	0.00	1	1.00	\$15.37
Zone C	8339-002-056	SFR	0.0000	0.00	1	1.00	\$15.37
Zone C	8339-002-903	COM	0.1327	0.00	0	1.00	\$15.37
Zone C	8339-002-904	COM	0.0278	0.00	0	1.00	\$15.37
Zone C	8339-007-020	SFR	0.1530	0.00	1	1.00	\$15.37
Zone C	8339-011-005	SFR	0.1660	0.00	1	1.00	\$15.37
Zone C	8339-013-017	MFR	0.1790	0.00	0	1.07	\$16.51
Zone C	8339-015-021	SFR	0.2020	0.00	1	1.00	\$15.37
Zone C	8339-018-003	SFR	0.1320	0.00	1	1.00	\$15.37
Zone C	8339-019-003	MFR	0.2730	0.00	0	1.64	\$25.18
Zone C	8339-019-017	COM	0.2330	0.00	0	1.40	\$21.49
Zone C	8339-019-019	SFR	0.0000	0.00	1	1.00	\$15.37
Zone C	8339-020-022	COM	0.5700	0.00	0	3.42	\$52.57

**City of Pomona  
Street Lighting and Landscaping  
Maintenance District  
Fiscal Year 2026-2027**

<u>Zone</u>	<u>Assessor's Parcel Number</u>	<u>Land Use</u>	<u>Acres</u>	<u>Frontage</u>	<u>Dwelling Units</u>	<u>Equivalent Dwelling Units</u>	<u>Assessment Amount</u>
Zone C	8339-020-024	COM	0.5600	0.00	0	3.36	\$51.64
Zone C	8339-020-028	COM	0.4538	0.00	0	2.72	\$41.81
Zone C	8339-020-031	COM	0.3567	0.00	0	2.14	\$32.89
Zone C	8339-021-014	SFR	0.1530	0.00	1	1.00	\$15.37
Zone C	8339-024-009	SFR	0.1810	0.00	1	1.00	\$15.37
Zone C	8339-025-008	MFR	0.1818	0.00	1	1.09	\$16.75
Zone C	8339-025-022	COM	0.3117	0.00	0	1.87	\$28.74
Zone C	8339-027-027	COM	0.5200	0.00	0	3.12	\$47.95
Zone C	8339-027-912	COM	0.7174	0.00	0	4.30	\$66.09
Zone C	8339-028-014	SFR	0.0820	0.00	1	1.00	\$15.37
Zone C	8339-028-017	COM	0.6724	0.00	0	4.03	\$61.94
Zone C	8339-030-022	IND	0.1614	0.00	0	1.00	\$15.37
Zone C	8339-031-005	SFR	0.0000	0.00	1	1.00	\$15.37
Zone C	8339-031-017	SFR	0.0000	0.00	1	1.00	\$15.37
Zone C	8340-001-008	MFR	0.1671	0.00	0	1.00	\$15.37
Zone C	8340-002-023	SFR	0.1360	0.00	1	1.00	\$15.37
Zone C	8340-003-020	SFR	0.0000	0.00	1	1.00	\$15.37
Zone C	8340-003-021	SFR	0.0000	0.00	1	1.00	\$15.37
Zone C	8340-003-022	SFR	0.0000	0.00	1	1.00	\$15.37
Zone C	8340-006-015	MFR	0.1946	0.00	0	1.17	\$17.98
Zone C	8340-008-024	COM	0.1688	0.00	0	1.01	\$15.52
Zone C	8340-009-032	SFR	0.1760	0.00	1	1.00	\$15.37
Zone C	8340-011-005	MFR	0.2130	0.00	0	1.28	\$19.63
Zone C	8340-013-018	MFR	0.1770	0.00	0	1.06	\$16.30
Zone C	8340-015-016	SFR	0.0900	0.00	1	1.00	\$15.37
Zone C	8340-018-014	SFR	0.2300	0.00	1	1.00	\$15.37
Zone C	8340-019-020	SFR	0.1830	0.00	1	1.00	\$15.37
Zone C	8340-020-015	SFR	0.0000	0.00	1	1.00	\$15.37
Zone C	8340-021-002	SFR	0.1380	0.00	1	1.00	\$15.37
Zone C	8340-021-007	SFR	0.1390	0.00	1	1.00	\$15.37
Zone C	8340-025-027	COM	0.4143	0.00	0	2.49	\$38.27
Zone C	8340-026-027	SFR	0.1400	0.00	1	1.00	\$15.37
Zone C	8340-027-011	SFR	0.1560	0.00	1	1.00	\$15.37
Zone C	8340-027-027	SFR	0.0000	0.00	1	1.00	\$15.37
Zone C	8340-028-019	COM	0.2365	0.00	0	1.42	\$21.83
Zone C	8340-029-014	SFR	0.0000	0.00	1	1.00	\$15.37
Zone C	8340-030-002	SFR	0.1534	0.00	1	1.00	\$15.37
Zone C	8340-030-024	SFR	0.0000	0.00	1	1.00	\$15.37
Zone C	8340-031-005	MFR	0.1442	0.00	0	1.00	\$15.37
Zone C	8340-031-011	SFR	0.1440	0.00	1	1.00	\$15.37
Zone C	8340-036-008	IND	1.2200	0.00	0	7.32	\$112.51
Zone C	8341-002-014	IND	0.3600	0.00	0	2.16	\$33.20
Zone C	8341-002-019	COM	0.3550	0.00	0	2.13	\$32.74
Zone C	8341-004-041	COM	0.0770	0.00	0	1.00	\$15.37
Zone C	8341-004-042	COM	0.2340	0.00	0	1.40	\$21.52
Zone C	8341-004-044	COM	0.1343	0.00	0	1.00	\$15.37
Zone C	8341-004-051	COM	0.6340	0.00	0	3.80	\$58.41
Zone C	8341-004-052	COM	0.5200	0.00	0	3.12	\$47.95
Zone C	8341-005-018	COM	0.4152	0.00	0	2.49	\$38.27
Zone C	8341-005-029	COM	0.4700	0.00	0	2.82	\$43.34
Zone C	8341-006-019	SFR	0.1820	0.00	1	1.00	\$15.37
Zone C	8341-006-025	COM	0.2204	0.00	0	1.32	\$20.29

**City of Pomona  
Street Lighting and Landscaping  
Maintenance District  
Fiscal Year 2026-2027**

<u>Zone</u>	<u>Assessor's Parcel Number</u>	<u>Land Use</u>	<u>Acres</u>	<u>Frontage</u>	<u>Dwelling Units</u>	<u>Equivalent Dwelling Units</u>	<u>Assessment Amount</u>
Zone C	8341-007-003	SFR	0.0000	0.00	1	1.00	\$15.37
Zone C	8341-007-004	SFR	0.0000	0.00	1	1.00	\$15.37
Zone C	8341-007-025	COM	0.3130	0.00	0	1.88	\$28.86
Zone C	8341-007-030	COM	0.1497	0.00	0	1.00	\$15.37
Zone C	8341-007-031	COM	0.1552	0.00	0	1.00	\$15.37
Zone C	8341-008-035	CONDO	0.0200	0.00	1	1.00	\$15.37
Zone C	8341-008-036	CONDO	0.0300	0.00	1	1.00	\$15.37
Zone C	8341-008-037	CONDO	0.0300	0.00	1	1.00	\$15.37
Zone C	8341-008-038	CONDO	0.0300	0.00	1	1.00	\$15.37
Zone C	8341-008-039	CONDO	0.0300	0.00	1	1.00	\$15.37
Zone C	8341-008-040	CONDO	0.0300	0.00	1	1.00	\$15.37
Zone C	8341-008-041	CONDO	0.0300	0.00	1	1.00	\$15.37
Zone C	8341-008-042	CONDO	0.0200	0.00	1	1.00	\$15.37
Zone C	8341-008-043	CONDO	0.0300	0.00	1	1.00	\$15.37
Zone C	8341-008-044	CONDO	0.0200	0.00	1	1.00	\$15.37
Zone C	8341-008-045	CONDO	0.0200	0.00	1	1.00	\$15.37
Zone C	8341-008-048	CONDO	0.0300	0.00	1	1.00	\$15.37
Zone C	8341-008-049	CONDO	0.0200	0.00	1	1.00	\$15.37
Zone C	8341-008-052	CONDO	0.0200	0.00	1	1.00	\$15.37
Zone C	8341-008-053	CONDO	0.0200	0.00	1	1.00	\$15.37
Zone C	8341-008-054	CONDO	0.0200	0.00	1	1.00	\$15.37
Zone C	8341-008-055	CONDO	0.0200	0.00	1	1.00	\$15.37
Zone C	8341-008-056	CONDO	0.0200	0.00	1	1.00	\$15.37
Zone C	8341-008-057	CONDO	0.0200	0.00	1	1.00	\$15.37
Zone C	8341-008-058	CONDO	0.0200	0.00	1	1.00	\$15.37
Zone C	8341-008-059	CONDO	0.0200	0.00	1	1.00	\$15.37
Zone C	8341-008-060	CONDO	0.0200	0.00	1	1.00	\$15.37
Zone C	8341-008-061	CONDO	0.0200	0.00	1	1.00	\$15.37
Zone C	8341-008-062	CONDO	0.0300	0.00	1	1.00	\$15.37
Zone C	8341-008-063	COM	1.3100	0.00	0	7.86	\$120.81
Zone C	8341-008-064	COM	0.1290	0.00	0	1.00	\$15.37
Zone C	8341-008-065	COM	0.1682	0.00	0	1.01	\$15.52
Zone C	8341-008-066	COM	0.1849	0.00	0	1.11	\$17.06
Zone C	8341-008-067	COM	0.2999	0.00	0	1.80	\$27.67
Zone C	8341-008-068	COM	0.2985	0.00	0	1.79	\$27.51
Zone C	8341-008-069	CONDO	0.0000	0.00	1	1.00	\$15.37
Zone C	8341-008-070	CONDO	0.0000	0.00	1	1.00	\$15.37
Zone C	8341-010-051	COM	1.4260	0.00	0	8.56	\$131.51
Zone C	8341-011-019	SFR	0.1390	0.00	1	1.00	\$15.37
Zone C	8341-011-023	SFR	0.0000	0.00	1	1.00	\$15.37
Zone C	8341-014-030	MFR	0.2000	0.00	0	1.20	\$18.44
Zone C	8341-014-036	SFR	0.0000	0.00	1	1.00	\$15.37
Zone C	8341-014-037	SFR	0.0000	0.00	1	1.00	\$15.37
Zone C	8341-015-009	MFR	0.1212	0.00	0	1.00	\$15.37
Zone C	8341-015-029	SFR	0.1410	0.00	1	1.00	\$15.37
Zone C	8341-015-032	SFR	0.0000	0.00	1	1.00	\$15.37
Zone C	8341-015-046	SFR	0.0000	0.00	1	1.00	\$15.37
Zone C	8341-016-006	SFR	0.0000	0.00	1	1.00	\$15.37
Zone C	8341-016-051	MFR	0.1854	0.00	0	1.11	\$17.06
Zone C	8341-016-057	SFR	0.0000	0.00	1	1.00	\$15.37
Zone C	8341-016-913	SFR	0.0000	0.00	1	1.00	\$15.37
Zone C	8341-017-015	MFR	0.1800	0.00	0	1.08	\$16.60

**City of Pomona  
Street Lighting and Landscaping  
Maintenance District  
Fiscal Year 2026-2027**

<u>Zone</u>	<u>Assessor's Parcel Number</u>	<u>Land Use</u>	<u>Acres</u>	<u>Frontage</u>	<u>Dwelling Units</u>	<u>Equivalent Dwelling Units</u>	<u>Assessment Amount</u>
Zone C	8341-017-029	SFR	0.0000	0.00	1	1.00	\$15.37
Zone C	8341-018-004	SFR	0.1790	0.00	1	1.00	\$15.37
Zone C	8341-018-007	SFR	0.0900	0.00	1	1.00	\$15.37
Zone C	8341-018-008	SFR	0.0000	0.00	1	1.00	\$15.37
Zone C	8341-018-013	SFR	0.0000	0.00	1	1.00	\$15.37
Zone C	8341-019-024	SFR	0.1800	0.00	1	1.00	\$15.37
Zone C	8341-019-028	SFR	0.0000	0.00	1	1.00	\$15.37
Zone C	8341-020-013	COM	0.1791	0.00	0	1.07	\$16.45
Zone C	8341-021-006	MFR	0.1135	0.00	0	1.00	\$15.37
Zone C	8341-021-027	SFR	0.0000	0.00	1	1.00	\$15.37
Zone C	8341-021-035	MFR	0.1138	0.00	0	1.00	\$15.37
Zone C	8341-021-036	MFR	0.1600	0.00	0	1.00	\$15.37
Zone C	8341-022-018	SFR	0.0600	0.00	1	1.00	\$15.37
Zone C	8341-022-019	SFR	0.0600	0.00	1	1.00	\$15.37
Zone C	8341-022-040	MFR	0.4633	0.00	0	2.78	\$42.73
Zone C	8341-022-042	SFR	0.0000	0.00	1	1.00	\$15.37
Zone C	8341-022-043	SFR	0.1469	0.00	1	1.00	\$15.37
Zone C	8341-023-031	SFR	0.1490	0.00	1	1.00	\$15.37
Zone C	8341-023-037	SFR	0.1461	0.00	1	1.00	\$15.37
Zone C	8341-023-040	SFR	0.1500	0.00	1	1.00	\$15.37
Zone C	8341-023-048	SFR	0.0000	0.00	1	1.00	\$15.37
Zone C	8341-023-049	SFR	0.1500	0.00	1	1.00	\$15.37
Zone C	8341-023-052	MFR	0.1500	0.00	0	1.00	\$15.37
Zone C	8341-023-053	SFR	0.0000	0.00	1	1.00	\$15.37
Zone C	8341-023-054	MFR	0.1400	0.00	0	1.00	\$15.37
Zone C	8341-024-007	SFR	0.0000	0.00	1	1.00	\$15.37
Zone C	8342-003-019	IND	0.1697	0.00	0	1.02	\$15.68
Zone C	8342-004-026	SFR	0.0000	0.00	1	1.00	\$15.37
Zone C	8342-006-010	MFR	0.1790	0.00	0	1.07	\$16.51
Zone C	8342-006-018	SFR	0.0560	0.00	1	1.00	\$15.37
Zone C	8342-007-015	SFR	0.0000	0.00	1	1.00	\$15.37
Zone C	8342-007-016	SFR	0.1800	0.00	1	1.00	\$15.37
Zone C	8342-010-002	MFR	0.1330	0.00	0	1.00	\$15.37
Zone C	8342-010-008	MFR	0.1575	0.00	0	1.00	\$15.37
Zone C	8342-011-022	COM	0.1536	0.00	0	1.00	\$15.37
Zone C	8342-011-023	SFR	0.0000	0.00	1	1.00	\$15.37
Zone C	8342-012-002	COM	0.1800	0.00	0	1.08	\$16.60
Zone C	8342-012-017	COM	0.6267	0.00	0	3.76	\$57.79
Zone C	8342-014-002	SFR	0.1160	0.00	1	1.00	\$15.37
Zone C	8342-014-017	MFR	0.1800	0.00	0	1.08	\$16.60
Zone C	8342-014-018	MFR	0.1800	0.00	0	1.08	\$16.60
Zone C	8342-014-020	MFR	0.1758	0.00	0	1.05	\$16.14
Zone C	8342-016-002	SFR	0.0000	0.00	1	1.00	\$15.37
Zone C	8342-016-012	SFR	0.0000	0.00	1	1.00	\$15.37
Zone C	8342-018-006	COM	0.1694	0.00	0	1.02	\$15.68
Zone C	8342-018-007	COM	0.1556	0.00	0	1.00	\$15.37
Zone C	8342-018-018	COM	1.0100	0.00	0	6.06	\$93.14
Zone C	8342-019-007	SFR	0.1490	0.00	1	1.00	\$15.37
Zone C	8342-019-902	COM	5.0000	0.00	0	30.00	\$461.10
Zone C	8342-020-032	CONDO	0.1258	0.00	1	1.00	\$15.37
Zone C	8342-020-033	CONDO	0.1258	0.00	1	1.00	\$15.37
Zone C	8342-021-092	MFR	0.2216	0.00	0	1.33	\$20.44

**City of Pomona  
Street Lighting and Landscaping  
Maintenance District  
Fiscal Year 2026-2027**

<u>Zone</u>	<u>Assessor's Parcel Number</u>	<u>Land Use</u>	<u>Acres</u>	<u>Frontage</u>	<u>Dwelling Units</u>	<u>Equivalent Dwelling Units</u>	<u>Assessment Amount</u>
Zone C	8342-021-093	MFR	0.2366	0.00	0	1.42	\$21.83
Zone C	8342-021-094	MFR	0.2366	0.00	0	1.42	\$21.83
Zone C	8342-021-095	MFR	0.2366	0.00	0	1.42	\$21.83
Zone C	8342-021-096	MFR	0.2366	0.00	0	1.42	\$21.83
Zone C	8342-021-099	MFR	0.2152	0.00	0	1.29	\$19.83
Zone C	8342-022-009	SFR	0.1370	0.00	1	1.00	\$15.37
Zone C	8342-023-014	MFR	0.1370	0.00	0	1.00	\$15.37
Zone C	8342-023-015	SFR	0.1370	0.00	1	1.00	\$15.37
Zone C	8342-024-020	SFR	0.0000	0.00	1	1.00	\$15.37
Zone C	8342-024-022	SFR	0.0000	0.00	1	1.00	\$15.37
Zone C	8342-025-014	SFR	0.0000	0.00	1	1.00	\$15.37
Zone C	8342-025-015	SFR	0.0000	0.00	1	1.00	\$15.37
Zone C	8342-025-016	SFR	0.0000	0.00	1	1.00	\$15.37
Zone C	8342-025-017	SFR	0.0000	0.00	1	1.00	\$15.37
Zone C	8342-025-018	SFR	0.0000	0.00	1	1.00	\$15.37
Zone C	8342-025-019	SFR	0.0000	0.00	1	1.00	\$15.37
Zone C	8342-025-020	SFR	0.0000	0.00	1	1.00	\$15.37
Zone C	8342-025-021	SFR	0.0000	0.00	1	1.00	\$15.37
Zone C	8342-025-022	SFR	0.0000	0.00	1	1.00	\$15.37
Zone C	8342-025-023	SFR	0.0000	0.00	1	1.00	\$15.37
Zone C	8342-025-024	SFR	0.0000	0.00	1	1.00	\$15.37
Zone C	8342-025-025	SFR	0.0000	0.00	1	1.00	\$15.37
Zone C	8342-025-026	SFR	0.0000	0.00	1	1.00	\$15.37
Zone C	8342-025-027	SFR	0.0000	0.00	1	1.00	\$15.37
Zone C	8342-026-007	SFR	0.0000	0.00	1	1.00	\$15.37
Zone C	8342-026-008	MFR	0.1860	0.00	0	1.12	\$17.21
Zone C	8342-026-018	MFR	0.1860	0.00	0	1.12	\$17.21
Zone C	8342-026-019	MFR	0.1860	0.00	0	1.12	\$17.21
Zone C	8342-026-020	COM	0.2000	0.00	0	1.20	\$18.44
Zone C	8342-026-021	COM	0.2000	0.00	0	1.20	\$18.44
Zone C	8342-028-004	SFR	0.0000	0.00	1	1.00	\$15.37
Zone C	8342-028-006	MFR	0.1526	0.00	0	1.00	\$15.37
Zone C	8342-028-007	MFR	0.1526	0.00	0	1.00	\$15.37
Zone C	8342-029-025	MFR	0.1360	0.00	0	1.00	\$15.37
Zone C	8343-001-005	SFR	0.1300	0.00	1	1.00	\$15.37
Zone C	8343-001-008	SFR	0.1290	0.00	1	1.00	\$15.37
Zone C	8343-001-036	SFR	0.0000	0.00	1	1.00	\$15.37
Zone C	8343-002-008	COM	4.7200	0.00	0	28.32	\$435.28
Zone C	8343-003-007	MFR	0.1830	0.00	0	1.10	\$16.88
Zone C	8343-004-010	MFR	0.2090	0.00	0	1.25	\$19.27
Zone C	8343-005-003	SFR	0.0000	0.00	1	1.00	\$15.37
Zone C	8343-005-043	COM	0.8100	0.00	0	4.86	\$74.70
Zone C	8343-005-044	SFR	0.0000	0.00	1	1.00	\$15.37
Zone C	8343-005-063	CONDO	0.0000	0.00	1	1.00	\$15.37
Zone C	8343-005-064	CONDO	0.0000	0.00	1	1.00	\$15.37
Zone C	8343-005-065	CONDO	0.0000	0.00	1	1.00	\$15.37
Zone C	8343-005-066	CONDO	0.0000	0.00	1	1.00	\$15.37
Zone C	8343-005-067	CONDO	0.0000	0.00	1	1.00	\$15.37
Zone C	8343-005-068	CONDO	0.0000	0.00	1	1.00	\$15.37
Zone C	8343-005-069	CONDO	0.0000	0.00	1	1.00	\$15.37
Zone C	8343-005-070	CONDO	0.0000	0.00	1	1.00	\$15.37
Zone C	8343-005-071	CONDO	0.0000	0.00	1	1.00	\$15.37

**City of Pomona  
Street Lighting and Landscaping  
Maintenance District  
Fiscal Year 2026-2027**

<u>Zone</u>	<u>Assessor's Parcel Number</u>	<u>Land Use</u>	<u>Acres</u>	<u>Frontage</u>	<u>Dwelling Units</u>	<u>Equivalent Dwelling Units</u>	<u>Assessment Amount</u>
Zone C	8343-005-077	MFR	0.1790	0.00	0	1.07	\$16.45
Zone C	8343-005-080	SFR	0.0000	0.00	1	1.00	\$15.37
Zone C	8343-005-081	CONDO	0.0000	0.00	1	1.00	\$15.37
Zone C	8343-005-082	CONDO	0.0000	0.00	1	1.00	\$15.37
Zone C	8343-005-083	CONDO	0.0000	0.00	1	1.00	\$15.37
Zone C	8343-005-084	CONDO	0.0000	0.00	1	1.00	\$15.37
Zone C	8343-005-085	CONDO	0.0000	0.00	1	1.00	\$15.37
Zone C	8343-005-086	CONDO	0.0000	0.00	1	1.00	\$15.37
Zone C	8343-005-087	CONDO	0.0000	0.00	1	1.00	\$15.37
Zone C	8343-005-088	CONDO	0.0000	0.00	1	1.00	\$15.37
Zone C	8343-005-089	CONDO	0.0000	0.00	1	1.00	\$15.37
Zone C	8343-005-090	CONDO	0.0000	0.00	1	1.00	\$15.37
Zone C	8343-005-091	CONDO	0.0000	0.00	1	1.00	\$15.37
Zone C	8343-005-092	CONDO	0.0000	0.00	1	1.00	\$15.37
Zone C	8343-005-093	CONDO	0.0000	0.00	1	1.00	\$15.37
Zone C	8343-005-094	CONDO	0.0000	0.00	1	1.00	\$15.37
Zone C	8343-005-095	CONDO	0.0000	0.00	1	1.00	\$15.37
Zone C	8343-005-096	CONDO	0.0000	0.00	1	1.00	\$15.37
Zone C	8343-005-097	CONDO	0.0000	0.00	1	1.00	\$15.37
Zone C	8343-005-098	CONDO	0.0000	0.00	1	1.00	\$15.37
Zone C	8343-005-099	CONDO	0.0000	0.00	1	1.00	\$15.37
Zone C	8343-005-100	CONDO	0.0000	0.00	1	1.00	\$15.37
Zone C	8343-005-101	CONDO	0.0000	0.00	1	1.00	\$15.37
Zone C	8343-005-102	CONDO	0.0000	0.00	1	1.00	\$15.37
Zone C	8343-005-103	CONDO	0.0000	0.00	1	1.00	\$15.37
Zone C	8343-005-104	CONDO	0.0000	0.00	1	1.00	\$15.37
Zone C	8343-005-105	CONDO	0.0000	0.00	1	1.00	\$15.37
Zone C	8343-005-106	CONDO	0.0000	0.00	1	1.00	\$15.37
Zone C	8343-005-108	COM	0.9310	0.00	0	5.59	\$85.92
Zone C	8343-005-110	CONDO	0.0000	0.00	1	1.00	\$15.37
Zone C	8343-005-111	CONDO	0.0000	0.00	1	1.00	\$15.37
Zone C	8343-005-112	CONDO	0.0000	0.00	1	1.00	\$15.37
Zone C	8343-005-113	CONDO	0.0000	0.00	1	1.00	\$15.37
Zone C	8343-005-114	CONDO	0.0000	0.00	1	1.00	\$15.37
Zone C	8343-005-115	CONDO	0.0000	0.00	1	1.00	\$15.37
Zone C	8343-005-116	CONDO	0.0000	0.00	1	1.00	\$15.37
Zone C	8343-005-117	CONDO	0.0000	0.00	1	1.00	\$15.37
Zone C	8343-005-118	CONDO	0.0000	0.00	1	1.00	\$15.37
Zone C	8343-005-119	CONDO	0.0000	0.00	1	1.00	\$15.37
Zone C	8343-005-120	CONDO	0.0000	0.00	1	1.00	\$15.37
Zone C	8343-005-121	CONDO	0.0000	0.00	1	1.00	\$15.37
Zone C	8343-005-122	CONDO	0.0000	0.00	1	1.00	\$15.37
Zone C	8343-005-123	CONDO	0.0000	0.00	1	1.00	\$15.37
Zone C	8343-005-124	CONDO	0.0000	0.00	1	1.00	\$15.37
Zone C	8343-005-125	CONDO	0.0000	0.00	1	1.00	\$15.37
Zone C	8343-005-126	CONDO	0.0000	0.00	1	1.00	\$15.37
Zone C	8343-005-129	CONDO	0.0000	0.00	1	1.00	\$15.37
Zone C	8343-005-130	CONDO	0.0000	0.00	1	1.00	\$15.37
Zone C	8343-005-131	CONDO	0.0000	0.00	1	1.00	\$15.37
Zone C	8343-005-132	CONDO	0.0000	0.00	1	1.00	\$15.37
Zone C	8343-005-133	CONDO	0.0000	0.00	1	1.00	\$15.37
Zone C	8343-005-134	CONDO	0.0000	0.00	1	1.00	\$15.37

**City of Pomona  
Street Lighting and Landscaping  
Maintenance District  
Fiscal Year 2026-2027**

<u>Zone</u>	<u>Assessor's Parcel Number</u>	<u>Land Use</u>	<u>Acres</u>	<u>Frontage</u>	<u>Dwelling Units</u>	<u>Equivalent Dwelling Units</u>	<u>Assessment Amount</u>
Zone C	8343-005-135	CONDO	0.0000	0.00	1	1.00	\$15.37
Zone C	8343-005-136	CONDO	0.0000	0.00	1	1.00	\$15.37
Zone C	8343-005-138	SFR	0.0989	0.00	1	1.00	\$15.37
Zone C	8343-005-139	SFR	0.0989	0.00	1	1.00	\$15.37
Zone C	8343-005-140	SFR	0.0989	0.00	1	1.00	\$15.37
Zone C	8343-005-141	SFR	0.0989	0.00	1	1.00	\$15.37
Zone C	8343-005-142	SFR	0.0989	0.00	1	1.00	\$15.37
Zone C	8343-005-143	SFR	0.0989	0.00	1	1.00	\$15.37
Zone C	8343-005-144	SFR	0.0989	0.00	1	1.00	\$15.37
Zone C	8343-005-145	SFR	0.0418	0.00	1	1.00	\$15.37
Zone C	8343-005-146	SFR	0.0397	0.00	1	1.00	\$15.37
Zone C	8343-005-147	SFR	0.0393	0.00	1	1.00	\$15.37
Zone C	8343-005-148	SFR	0.0406	0.00	1	1.00	\$15.37
Zone C	8343-005-149	SFR	0.0409	0.00	1	1.00	\$15.37
Zone C	8343-005-150	SFR	0.0390	0.00	1	1.00	\$15.37
Zone C	8343-005-151	SFR	0.0388	0.00	1	1.00	\$15.37
Zone C	8343-005-152	SFR	0.0402	0.00	1	1.00	\$15.37
Zone C	8343-005-153	SFR	0.0301	0.00	1	1.00	\$15.37
Zone C	8343-006-007	MFR	0.2010	0.00	0	1.21	\$18.60
Zone C	8343-006-030	SFR	0.0000	0.00	1	1.00	\$15.37
Zone C	8343-006-031	SFR	0.0000	0.00	1	1.00	\$15.37
Zone C	8343-006-032	SFR	0.0000	0.00	1	1.00	\$15.37
Zone C	8343-008-014	MFR	0.3860	0.00	0	2.31	\$35.57
Zone C	8343-008-016	MFR	0.2873	0.00	0	1.72	\$26.44
Zone C	8343-008-019	MFR	0.3600	0.00	0	2.16	\$33.20
Zone C	8343-008-043	MFR	0.8480	0.00	0	5.09	\$78.23
Zone C	8343-008-046	CONDO	0.0000	0.00	1	1.00	\$15.37
Zone C	8343-008-047	CONDO	0.0000	0.00	1	1.00	\$15.37
Zone C	8343-008-048	CONDO	0.0000	0.00	1	1.00	\$15.37
Zone C	8343-008-049	CONDO	0.0000	0.00	1	1.00	\$15.37
Zone C	8343-008-050	CONDO	0.0000	0.00	1	1.00	\$15.37
Zone C	8343-008-051	CONDO	0.0000	0.00	1	1.00	\$15.37
Zone C	8343-008-052	CONDO	0.0000	0.00	1	1.00	\$15.37
Zone C	8343-008-053	CONDO	0.0000	0.00	1	1.00	\$15.37
Zone C	8343-008-054	CONDO	0.0000	0.00	1	1.00	\$15.37
Zone C	8343-008-055	CONDO	0.0000	0.00	1	1.00	\$15.37
Zone C	8343-008-056	CONDO	0.0000	0.00	1	1.00	\$15.37
Zone C	8343-008-057	CONDO	0.0000	0.00	1	1.00	\$15.37
Zone C	8343-008-058	CONDO	0.0000	0.00	1	1.00	\$15.37
Zone C	8343-008-059	CONDO	0.0000	0.00	1	1.00	\$15.37
Zone C	8343-008-060	CONDO	0.0000	0.00	1	1.00	\$15.37
Zone C	8343-008-061	CONDO	0.0000	0.00	1	1.00	\$15.37
Zone C	8343-008-062	CONDO	0.0000	0.00	1	1.00	\$15.37
Zone C	8343-008-063	CONDO	0.0000	0.00	1	1.00	\$15.37
Zone C	8343-008-064	CONDO	0.0000	0.00	1	1.00	\$15.37
Zone C	8343-008-068	SFR	0.3100	0.00	1	1.00	\$15.37
Zone C	8343-008-069	SFR	0.2600	0.00	1	1.00	\$15.37
Zone C	8343-008-071	CONDO	0.0000	0.00	1	1.00	\$15.37
Zone C	8343-008-072	CONDO	0.0000	0.00	1	1.00	\$15.37
Zone C	8343-008-073	CONDO	0.0000	0.00	1	1.00	\$15.37
Zone C	8343-008-074	CONDO	0.0000	0.00	1	1.00	\$15.37
Zone C	8343-008-075	CONDO	0.0000	0.00	1	1.00	\$15.37

**City of Pomona  
Street Lighting and Landscaping  
Maintenance District  
Fiscal Year 2026-2027**

<u>Zone</u>	<u>Assessor's Parcel Number</u>	<u>Land Use</u>	<u>Acres</u>	<u>Frontage</u>	<u>Dwelling Units</u>	<u>Equivalent Dwelling Units</u>	<u>Assessment Amount</u>
Zone C	8343-008-076	CONDO	0.0000	0.00	1	1.00	\$15.37
Zone C	8343-008-077	CONDO	0.0000	0.00	1	1.00	\$15.37
Zone C	8343-008-078	CONDO	0.0000	0.00	1	1.00	\$15.37
Zone C	8343-008-079	CONDO	0.0000	0.00	1	1.00	\$15.37
Zone C	8343-008-080	MFR	0.6995	0.00	0	4.20	\$64.55
Zone C	8343-008-081	SFR	0.0000	0.00	1	1.00	\$15.37
Zone C	8343-008-082	CONDO	0.0000	0.00	1	1.00	\$15.37
Zone C	8343-008-087	CONDO	0.0000	0.00	1	1.00	\$15.37
Zone C	8343-008-088	CONDO	0.0000	0.00	1	1.00	\$15.37
Zone C	8343-008-089	CONDO	0.0000	0.00	1	1.00	\$15.37
Zone C	8343-008-090	CONDO	0.0000	0.00	1	1.00	\$15.37
Zone C	8343-008-091	CONDO	0.0000	0.00	1	1.00	\$15.37
Zone C	8343-008-092	CONDO	0.0000	0.00	1	1.00	\$15.37
Zone C	8343-008-093	CONDO	0.0000	0.00	1	1.00	\$15.37
Zone C	8343-008-094	CONDO	0.0000	0.00	1	1.00	\$15.37
Zone C	8343-008-095	CONDO	0.0000	0.00	1	1.00	\$15.37
Zone C	8343-008-096	CONDO	0.0000	0.00	1	1.00	\$15.37
Zone C	8343-008-097	CONDO	0.0000	0.00	1	1.00	\$15.37
Zone C	8343-008-098	CONDO	0.0000	0.00	1	1.00	\$15.37
Zone C	8343-009-040	MFR	0.3130	0.00	0	1.88	\$28.86
Zone C	8343-009-051	SFR	0.0000	0.00	1	1.00	\$15.37
Zone C	8343-009-052	SFR	0.0000	0.00	1	1.00	\$15.37
Zone C	8343-009-053	SFR	0.0000	0.00	1	1.00	\$15.37
Zone C	8343-009-054	SFR	0.0000	0.00	1	1.00	\$15.37
Zone C	8343-009-055	SFR	0.0000	0.00	1	1.00	\$15.37
Zone C	8343-009-056	SFR	0.0000	0.00	1	1.00	\$15.37
Zone C	8343-009-057	SFR	0.0000	0.00	1	1.00	\$15.37
Zone C	8343-009-058	SFR	0.0000	0.00	1	1.00	\$15.37
Zone C	8343-009-059	SFR	0.0000	0.00	1	1.00	\$15.37
Zone C	8343-009-060	SFR	0.0000	0.00	1	1.00	\$15.37
Zone C	8343-009-061	SFR	0.0000	0.00	1	1.00	\$15.37
Zone C	8343-009-062	SFR	0.0000	0.00	1	1.00	\$15.37
Zone C	8343-009-064	CONDO	0.0000	0.00	1	1.00	\$15.37
Zone C	8343-009-065	CONDO	0.0000	0.00	1	1.00	\$15.37
Zone C	8343-009-066	CONDO	0.0000	0.00	1	1.00	\$15.37
Zone C	8343-009-067	CONDO	0.0000	0.00	1	1.00	\$15.37
Zone C	8343-009-068	CONDO	0.0000	0.00	1	1.00	\$15.37
Zone C	8343-009-069	CONDO	0.0000	0.00	1	1.00	\$15.37
Zone C	8343-009-070	CONDO	0.0000	0.00	1	1.00	\$15.37
Zone C	8343-009-071	CONDO	0.0000	0.00	1	1.00	\$15.37
Zone C	8343-009-072	CONDO	0.0000	0.00	1	1.00	\$15.37
Zone C	8343-009-073	CONDO	0.0000	0.00	1	1.00	\$15.37
Zone C	8343-009-074	CONDO	0.0000	0.00	1	1.00	\$15.37
Zone C	8343-010-003	MFR	0.1807	0.00	0	1.08	\$16.60
Zone C	8343-010-004	MFR	0.1807	0.00	0	1.08	\$16.60
Zone C	8343-010-016	SFR	0.0000	0.00	1	1.00	\$15.37
Zone C	8343-011-004	SFR	0.1800	0.00	1	1.00	\$15.37
Zone C	8343-011-009	MFR	0.1680	0.00	0	1.01	\$15.52
Zone C	8343-011-011	MFR	0.1700	0.00	0	1.02	\$15.68
Zone C	8343-011-018	MFR	0.1800	0.00	0	1.08	\$16.60
Zone C	8343-011-023	SFR	0.1788	0.00	1	1.00	\$15.37
Zone C	8343-012-015	MFR	0.4310	0.00	0	2.59	\$39.81

**City of Pomona  
Street Lighting and Landscaping  
Maintenance District  
Fiscal Year 2026-2027**

<u>Zone</u>	<u>Assessor's Parcel Number</u>	<u>Land Use</u>	<u>Acres</u>	<u>Frontage</u>	<u>Dwelling Units</u>	<u>Equivalent Dwelling Units</u>	<u>Assessment Amount</u>
Zone C	8343-012-016	MFR	0.4210	0.00	0	2.53	\$38.89
Zone C	8343-012-018	MFR	0.2930	0.00	0	1.76	\$27.02
Zone C	8343-012-029	MFR	0.2300	0.00	0	1.38	\$21.21
Zone C	8343-012-030	SFR	0.1620	0.00	1	1.00	\$15.37
Zone C	8343-012-034	SFR	0.0000	0.00	1	1.00	\$15.37
Zone C	8343-012-038	MFR	0.1800	0.00	0	1.08	\$16.64
Zone C	8343-013-024	MFR	0.1200	0.00	0	1.00	\$15.37
Zone C	8343-013-032	SFR	0.4250	0.00	1	1.00	\$15.37
Zone C	8343-013-054	CONDO	0.0000	0.00	1	1.00	\$15.37
Zone C	8343-013-055	CONDO	0.0000	0.00	1	1.00	\$15.37
Zone C	8343-013-056	CONDO	0.0000	0.00	1	1.00	\$15.37
Zone C	8343-013-057	CONDO	0.0000	0.00	1	1.00	\$15.37
Zone C	8343-014-028	MFR	0.1060	0.00	0	1.00	\$15.37
Zone C	8343-014-029	MFR	0.1060	0.00	0	1.00	\$15.37
Zone C	8343-014-030	MFR	0.1060	0.00	0	1.00	\$15.37
Zone C	8343-014-031	MFR	0.1060	0.00	0	1.00	\$15.37
Zone C	8343-014-032	MFR	0.1060	0.00	0	1.00	\$15.37
Zone C	8343-014-033	MFR	0.1060	0.00	0	1.00	\$15.37
Zone C	8343-014-034	MFR	0.1060	0.00	0	1.00	\$15.37
Zone C	8343-015-009	SFR	0.2916	0.00	1	1.00	\$15.37
Zone C	8343-015-025	CONDO	0.0000	0.00	1	1.00	\$15.37
Zone C	8343-015-026	CONDO	0.0000	0.00	1	1.00	\$15.37
Zone C	8343-015-027	CONDO	0.0000	0.00	1	1.00	\$15.37
Zone C	8343-015-028	CONDO	0.0000	0.00	1	1.00	\$15.37
Zone C	8343-015-029	CONDO	0.0000	0.00	1	1.00	\$15.37
Zone C	8343-015-030	CONDO	0.0000	0.00	1	1.00	\$15.37
Zone C	8343-015-031	CONDO	0.0000	0.00	1	1.00	\$15.37
Zone C	8343-015-032	CONDO	0.0000	0.00	1	1.00	\$15.37
Zone C	8343-016-004	SFR	0.1670	0.00	1	1.00	\$15.37
Zone C	8343-016-008	MFR	0.1960	0.00	0	1.18	\$18.14
Zone C	8343-018-009	SFR	0.4410	0.00	1	1.00	\$15.37
Zone C	8343-021-007	SFR	0.1630	0.00	1	1.00	\$15.37
Zone C	8343-021-035	SFR	0.0000	0.00	1	1.00	\$15.37
Zone C	8343-021-036	SFR	0.0000	0.00	1	1.00	\$15.37
Zone C	8343-021-037	SFR	0.0000	0.00	1	1.00	\$15.37
Zone C	8343-021-038	SFR	0.0000	0.00	1	1.00	\$15.37
Zone C	8343-021-039	SFR	0.0000	0.00	1	1.00	\$15.37
Zone C	8343-021-040	SFR	0.0000	0.00	1	1.00	\$15.37
Zone C	8343-021-041	SFR	0.0000	0.00	1	1.00	\$15.37
Zone C	8343-021-042	SFR	0.0000	0.00	1	1.00	\$15.37
Zone C	8343-021-043	SFR	0.0000	0.00	1	1.00	\$15.37
Zone C	8343-021-044	SFR	0.0000	0.00	1	1.00	\$15.37
Zone C	8343-021-045	SFR	0.0000	0.00	1	1.00	\$15.37
Zone C	8343-022-004	SFR	0.1600	0.00	1	1.00	\$15.37
Zone C	8343-022-006	SFR	0.1570	0.00	1	1.00	\$15.37
Zone C	8343-022-017	SFR	0.2150	0.00	1	1.00	\$15.37
Zone C	8343-022-018	SFR	0.2120	0.00	1	1.00	\$15.37
Zone C	8343-022-029	SFR	0.1510	0.00	1	1.00	\$15.37
Zone C	8343-023-023	SFR	0.0000	0.00	1	1.00	\$15.37
Zone C	8343-023-024	SFR	0.0000	0.00	1	1.00	\$15.37
Zone C	8343-023-025	SFR	0.0000	0.00	1	1.00	\$15.37
Zone C	8343-023-026	SFR	0.0000	0.00	1	1.00	\$15.37

**City of Pomona  
Street Lighting and Landscaping  
Maintenance District  
Fiscal Year 2026-2027**

<u>Zone</u>	<u>Assessor's Parcel Number</u>	<u>Land Use</u>	<u>Acres</u>	<u>Frontage</u>	<u>Dwelling Units</u>	<u>Equivalent Dwelling Units</u>	<u>Assessment Amount</u>
Zone C	8343-023-027	SFR	0.0000	0.00	1	1.00	\$15.37
Zone C	8343-023-028	SFR	0.0000	0.00	1	1.00	\$15.37
Zone C	8343-023-029	SFR	0.0000	0.00	1	1.00	\$15.37
Zone C	8343-023-030	SFR	0.0000	0.00	1	1.00	\$15.37
Zone C	8343-023-031	SFR	0.0000	0.00	1	1.00	\$15.37
Zone C	8343-023-032	SFR	0.0000	0.00	1	1.00	\$15.37
Zone C	8343-023-033	SFR	0.0000	0.00	1	1.00	\$15.37
Zone C	8343-023-034	SFR	0.0000	0.00	1	1.00	\$15.37
Zone C	8343-023-035	SFR	0.0000	0.00	1	1.00	\$15.37
Zone C	8343-023-036	SFR	0.0000	0.00	1	1.00	\$15.37
Zone C	8343-023-037	SFR	0.0000	0.00	1	1.00	\$15.37
Zone C	8343-023-038	SFR	0.0000	0.00	1	1.00	\$15.37
Zone C	8343-023-039	SFR	0.0000	0.00	1	1.00	\$15.37
Zone C	8343-023-040	SFR	0.0000	0.00	1	1.00	\$15.37
Zone C	8343-023-041	SFR	0.0000	0.00	1	1.00	\$15.37
Zone C	8343-023-042	SFR	0.0000	0.00	1	1.00	\$15.37
Zone C	8343-023-043	SFR	0.0000	0.00	1	1.00	\$15.37
Zone C	8343-023-047	SFR	0.0000	0.00	1	1.00	\$15.37
Zone C	8343-023-048	SFR	0.0000	0.00	1	1.00	\$15.37
Zone C	8343-023-049	SFR	0.0000	0.00	1	1.00	\$15.37
Zone C	8343-023-050	SFR	0.0000	0.00	1	1.00	\$15.37
Zone C	8343-023-051	SFR	0.0000	0.00	1	1.00	\$15.37
Zone C	8343-023-052	SFR	0.0000	0.00	1	1.00	\$15.37
Zone C	8343-023-053	SFR	0.0000	0.00	1	1.00	\$15.37
Zone C	8343-024-012	SFR	0.1510	0.00	1	1.00	\$15.37
Zone C	8343-024-025	SFR	0.0000	0.00	1	1.00	\$15.37
Zone C	8343-024-026	SFR	0.0000	0.00	1	1.00	\$15.37
Zone C	8343-024-027	SFR	0.0000	0.00	1	1.00	\$15.37
Zone C	8343-024-028	SFR	0.0000	0.00	1	1.00	\$15.37
Zone C	8343-024-029	SFR	0.0000	0.00	1	1.00	\$15.37
Zone C	8343-024-030	SFR	0.0000	0.00	1	1.00	\$15.37
Zone C	8343-024-031	SFR	0.0000	0.00	1	1.00	\$15.37
Zone C	8343-024-032	SFR	0.0000	0.00	1	1.00	\$15.37
Zone C	8343-024-033	SFR	0.0000	0.00	1	1.00	\$15.37
Zone C	8343-024-034	SFR	0.0000	0.00	1	1.00	\$15.37
Zone C	8343-024-035	SFR	0.0000	0.00	1	1.00	\$15.37
Zone C	8343-024-036	SFR	0.0000	0.00	1	1.00	\$15.37
Zone C	8343-024-037	SFR	0.0000	0.00	1	1.00	\$15.37
Zone C	8343-024-038	SFR	0.0000	0.00	1	1.00	\$15.37
Zone C	8343-024-039	SFR	0.0000	0.00	1	1.00	\$15.37
Zone C	8343-024-040	SFR	0.0000	0.00	1	1.00	\$15.37
Zone C	8343-024-041	SFR	0.0000	0.00	1	1.00	\$15.37
Zone C	8343-024-042	SFR	0.0000	0.00	1	1.00	\$15.37
Zone C	8343-025-015	MFR	0.5730	0.00	0	3.44	\$52.84
Zone C	8343-025-016	SFR	0.0000	0.00	1	1.00	\$15.37
Zone C	8343-025-017	SFR	0.0000	0.00	1	1.00	\$15.37
Zone C	8343-025-018	SFR	0.0000	0.00	1	1.00	\$15.37
Zone C	8343-025-019	SFR	0.0000	0.00	1	1.00	\$15.37
Zone C	8343-025-020	SFR	0.0000	0.00	1	1.00	\$15.37
Zone C	8343-025-021	SFR	0.0000	0.00	1	1.00	\$15.37
Zone C	8343-025-022	SFR	0.0000	0.00	1	1.00	\$15.37
Zone C	8343-025-023	SFR	0.0000	0.00	1	1.00	\$15.37

**City of Pomona  
Street Lighting and Landscaping  
Maintenance District  
Fiscal Year 2026-2027**

<u>Zone</u>	<u>Assessor's Parcel Number</u>	<u>Land Use</u>	<u>Acres</u>	<u>Frontage</u>	<u>Dwelling Units</u>	<u>Equivalent Dwelling Units</u>	<u>Assessment Amount</u>
Zone C	8343-026-007	SFR	0.1950	0.00	1	1.00	\$15.37
Zone C	8343-026-061	SFR	0.0000	0.00	1	1.00	\$15.37
Zone C	8343-026-062	SFR	0.0000	0.00	1	1.00	\$15.37
Zone C	8343-026-063	SFR	0.0000	0.00	1	1.00	\$15.37
Zone C	8343-026-064	SFR	0.0000	0.00	1	1.00	\$15.37
Zone C	8343-026-065	SFR	0.0000	0.00	1	1.00	\$15.37
Zone C	8343-026-066	SFR	0.0000	0.00	1	1.00	\$15.37
Zone C	8343-026-067	SFR	0.0000	0.00	1	1.00	\$15.37
Zone C	8343-028-006	SFR	0.0000	0.00	1	1.00	\$15.37
Zone C	8343-028-011	SFR	0.0000	0.00	1	1.00	\$15.37
Zone C	8343-028-012	SFR	0.0000	0.00	1	1.00	\$15.37
Zone C	8343-028-023	SFR	0.3900	0.00	1	1.00	\$15.37
Zone C	8343-028-031	MFR	0.3700	0.00	0	2.22	\$34.12
Zone C	8343-028-032	SFR	0.0000	0.00	1	1.00	\$15.37
Zone C	8343-028-051	COM	0.2000	0.00	0	1.20	\$18.44
Zone C	8343-028-056	SFR	0.2250	0.00	1	1.00	\$15.37
Zone C	8343-028-061	COM	0.2400	0.00	0	1.44	\$22.13
Zone C	8343-028-062	COM	0.1800	0.00	0	1.08	\$16.60
Zone C	8343-028-064	SFR	0.0000	0.00	1	1.00	\$15.37
Zone C	8343-028-065	SFR	0.0000	0.00	1	1.00	\$15.37
Zone C	8344-001-048	SFR	0.2830	0.00	1	1.00	\$15.37
Zone C	8344-005-007	SFR	0.1750	0.00	1	1.00	\$15.37
Zone C	8344-005-014	SFR	0.1430	0.00	1	1.00	\$15.37
Zone C	8344-007-026	SFR	0.1750	0.00	1	1.00	\$15.37
Zone C	8344-008-001	SFR	0.1630	0.00	1	1.00	\$15.37
Zone C	8344-008-002	SFR	0.1610	0.00	1	1.00	\$15.37
Zone C	8344-008-010	SFR	0.1640	0.00	1	1.00	\$15.37
Zone C	8344-011-016	MFR	0.1679	0.00	0	1.01	\$15.52
Zone C	8344-012-020	MFR	0.1450	0.00	0	1.00	\$15.37
Zone C	8344-012-025	SFR	0.0000	0.00	1	1.00	\$15.37
Zone C	8344-013-026	SFR	0.1560	0.00	1	1.00	\$15.37
Zone C	8344-013-028	SFR	0.0000	0.00	1	1.00	\$15.37
Zone C	8344-015-023	SFR	0.1540	0.00	1	1.00	\$15.37
Zone C	8344-015-032	MFR	0.1630	0.00	0	1.00	\$15.37
Zone C	8344-016-006	SFR	0.1360	0.00	1	1.00	\$15.37
Zone C	8344-016-016	SFR	0.1430	0.00	1	1.00	\$15.37
Zone C	8344-018-032	SFR	0.1560	0.00	1	1.00	\$15.37
Zone C	8344-019-017	SFR	0.0000	0.00	1	1.00	\$15.37
Zone C	8344-019-031	MFR	0.2176	0.00	0	1.31	\$20.13
Zone C	8344-020-031	SFR	0.0000	0.00	1	1.00	\$15.37
Zone C	8344-020-032	SFR	0.0000	0.00	1	1.00	\$15.37
Zone C	8344-020-033	SFR	0.0000	0.00	1	1.00	\$15.37
Zone C	8344-021-005	SFR	0.5530	0.00	1	1.00	\$15.37
Zone C	8344-021-007	SFR	0.0000	0.00	1	1.00	\$15.37
Zone C	8344-021-034	CONDO	0.0000	0.00	1	1.00	\$15.37
Zone C	8344-023-046	MFR	0.4377	0.00	0	2.63	\$40.42
Zone C	8344-023-051	COM	2.5100	0.00	0	15.06	\$231.47
Zone C	8344-027-014	MFR	0.4060	0.00	0	2.44	\$37.45
Zone C	8344-029-009	MFR	0.2260	0.00	0	1.36	\$20.90
Zone C	8344-029-010	MFR	0.1960	0.00	0	1.18	\$18.14
Zone C	8344-030-020	SFR	0.1620	0.00	1	1.00	\$15.37
Zone C	8344-030-027	SFR	0.1960	0.00	1	1.00	\$15.37

**City of Pomona  
Street Lighting and Landscaping  
Maintenance District  
Fiscal Year 2026-2027**

<u>Zone</u>	<u>Assessor's Parcel Number</u>	<u>Land Use</u>	<u>Acres</u>	<u>Frontage</u>	<u>Dwelling Units</u>	<u>Equivalent Dwelling Units</u>	<u>Assessment Amount</u>
Zone C	8344-032-010	MFR	0.1686	0.00	0	1.01	\$15.52
Zone C	8344-033-053	MFR	0.0573	0.00	0	1.00	\$15.37
Zone C	8344-033-054	MFR	0.0574	0.00	0	1.00	\$15.37
Zone C	8344-033-055	MFR	0.0836	0.00	0	1.00	\$15.37
Zone C	8344-033-056	MFR	0.0992	0.00	0	1.00	\$15.37
Zone C	8344-033-057	MFR	0.0557	0.00	0	1.00	\$15.37
Zone C	8344-033-058	MFR	0.0559	0.00	0	1.00	\$15.37
Zone C	8344-033-059	MFR	0.0559	0.00	0	1.00	\$15.37
Zone C	8344-033-060	MFR	0.0559	0.00	0	1.00	\$15.37
Zone C	8344-033-061	MFR	0.0559	0.00	0	1.00	\$15.37
Zone C	8344-033-062	MFR	0.0559	0.00	0	1.00	\$15.37
Zone C	8344-033-063	MFR	0.0559	0.00	0	1.00	\$15.37
Zone C	8344-033-064	MFR	0.0559	0.00	0	1.00	\$15.37
Zone C	8344-033-065	MFR	0.0561	0.00	0	1.00	\$15.37
Zone C	8344-033-066	MFR	0.0556	0.00	0	1.00	\$15.37
Zone C	8344-033-067	MFR	0.0559	0.00	0	1.00	\$15.37
Zone C	8344-033-068	MFR	0.0564	0.00	0	1.00	\$15.37
Zone C	8344-033-069	MFR	0.0564	0.00	0	1.00	\$15.37
Zone C	8344-033-070	MFR	0.0539	0.00	0	1.00	\$15.37
Zone C	8344-033-071	MFR	0.0547	0.00	0	1.00	\$15.37
Zone C	8344-033-072	MFR	0.0829	0.00	0	1.00	\$15.37
Zone C	8344-033-073	MFR	0.0876	0.00	0	1.00	\$15.37
Zone C	8344-033-074	MFR	0.0617	0.00	0	1.00	\$15.37
Zone C	8344-033-075	MFR	0.0713	0.00	0	1.00	\$15.37
Zone C	8344-033-076	MFR	0.0626	0.00	0	1.00	\$15.37
Zone C	8344-033-077	MFR	0.0626	0.00	0	1.00	\$15.37
Zone C	8344-033-078	MFR	0.0691	0.00	0	1.00	\$15.37
Zone C	8344-033-079	MFR	0.0691	0.00	0	1.00	\$15.37
Zone C	8344-033-080	MFR	0.0626	0.00	0	1.00	\$15.37
Zone C	8344-033-081	MFR	0.0626	0.00	0	1.00	\$15.37
Zone C	8344-033-082	MFR	0.0610	0.00	0	1.00	\$15.37
Zone C	8344-033-083	MFR	0.0610	0.00	0	1.00	\$15.37
Zone C	8344-033-084	MFR	0.0691	0.00	0	1.00	\$15.37
Zone C	8344-033-085	MFR	0.0691	0.00	0	1.00	\$15.37
Zone C	8344-033-086	MFR	0.0610	0.00	0	1.00	\$15.37
Zone C	8344-033-087	MFR	0.0610	0.00	0	1.00	\$15.37
Zone C	8344-033-088	MFR	0.0610	0.00	0	1.00	\$15.37
Zone C	8344-033-089	MFR	0.0610	0.00	0	1.00	\$15.37
Zone C	8344-033-090	MFR	0.0691	0.00	0	1.00	\$15.37
Zone C	8344-033-091	MFR	0.0691	0.00	0	1.00	\$15.37
Zone C	8344-033-092	MFR	0.0611	0.00	0	1.00	\$15.37
Zone C	8344-033-093	MFR	0.0611	0.00	0	1.00	\$15.37
Zone C	8344-035-005	MFR	0.1850	0.00	0	1.11	\$17.06
Zone C	8344-035-009	SFR	0.0000	0.00	1	1.00	\$15.37
Zone C	8344-035-015	SFR	0.1640	0.00	1	1.00	\$15.37
Zone C	8344-036-002	SFR	0.1660	0.00	1	1.00	\$15.37
Zone C	8344-036-011	MFR	0.3490	0.00	0	2.09	\$32.12
Zone C	8344-036-014	SFR	0.1830	0.00	1	1.00	\$15.37
Zone C	8344-037-018	MFR	0.2300	0.00	0	1.38	\$21.21
Zone C	8348-001-023	IND	0.5438	0.00	0	3.26	\$50.11
Zone C	8348-001-024	IND	0.4616	0.00	0	2.77	\$42.57
Zone C	8348-001-025	IND	0.5562	0.00	0	3.34	\$51.34

**City of Pomona  
Street Lighting and Landscaping  
Maintenance District  
Fiscal Year 2026-2027**

<u>Zone</u>	<u>Assessor's Parcel Number</u>	<u>Land Use</u>	<u>Acres</u>	<u>Frontage</u>	<u>Dwelling Units</u>	<u>Equivalent Dwelling Units</u>	<u>Assessment Amount</u>
Zone C	8348-001-026	IND	0.4641	0.00	0	2.78	\$42.73
Zone C	8348-001-027	IND	0.4013	0.00	0	2.41	\$37.04
Zone C	8348-001-028	IND	0.4520	0.00	0	2.71	\$41.65
Zone C	8348-001-029	IND	0.5965	0.00	0	3.58	\$55.02
Zone C	8348-001-030	IND	0.3622	0.00	0	2.17	\$33.35
Zone C	8348-001-032	IND	0.4100	0.00	0	2.46	\$37.81
Zone C	8348-001-033	IND	0.3000	0.00	0	1.80	\$27.67
Zone C	8348-001-034	IND	0.3100	0.00	0	1.86	\$28.59
Zone C	8348-001-035	IND	0.3100	0.00	0	1.86	\$28.59
Zone C	8348-001-036	IND	0.3300	0.00	0	1.98	\$30.43
Zone C	8348-001-037	IND	0.3500	0.00	0	2.10	\$32.28
Zone C	8348-001-038	IND	0.2800	0.00	0	1.68	\$25.82
Zone C	8348-001-039	IND	0.2700	0.00	0	1.62	\$24.90
Zone C	8348-001-040	IND	0.2600	0.00	0	1.56	\$23.98
Zone C	8348-001-041	IND	0.2700	0.00	0	1.62	\$24.90
Zone C	8348-001-043	COM	1.1900	0.00	0	7.14	\$109.74
Zone C	8348-003-020	COM	1.4500	0.00	0	8.70	\$133.72
Zone C	8348-004-002	COM	0.4340	0.00	0	2.60	\$39.96
Zone C	8348-004-003	COM	0.4340	0.00	0	2.60	\$39.96
Zone C	8348-004-004	COM	0.4340	0.00	0	2.60	\$39.96
Zone C	8348-004-006	COM	0.4490	0.00	0	2.69	\$41.35
Zone C	8348-004-019	IND	1.3326	0.00	0	8.00	\$122.96
Zone C	8348-004-021	IND	1.2200	0.00	0	7.32	\$112.51
Zone C	8348-004-022	IND	0.9900	0.00	0	5.94	\$91.30
Zone C	8348-004-023	IND	0.8200	0.00	0	4.92	\$75.62
Zone C	8348-004-024	IND	1.0000	0.00	0	6.00	\$92.22
Zone C	8348-004-030	IND	3.0600	0.00	0	18.36	\$282.19
Zone C	8348-004-031	COM	0.2573	0.00	0	1.54	\$23.73
Zone C	8348-005-008	COM	0.6780	0.00	0	4.07	\$62.56
Zone C	8348-005-014	IND	0.9132	0.00	0	5.48	\$84.23
Zone C	8348-005-019	COM	0.3278	0.00	0	1.97	\$30.28
Zone C	8348-005-020	IND	5.0000	0.00	0	30.00	\$461.10
Zone C	8348-005-026	IND	16.4800	0.00	0	98.88	\$1,519.79
Zone C	8348-005-033	IND	0.7200	0.00	0	4.32	\$66.40
Zone C	8348-005-035	IND	12.2100	0.00	0	73.26	\$1,126.01
Zone C	8348-006-007	COM	0.4878	0.00	0	2.93	\$45.03
Zone C	8348-007-002	IND	3.8600	0.00	0	23.16	\$355.97
Zone C	8348-007-003	IND	3.3800	0.00	0	20.28	\$311.70
Zone C	8348-007-004	IND	3.3300	0.00	0	19.98	\$307.09
Zone C	8348-007-005	IND	3.3100	0.00	0	19.86	\$305.25
Zone C	8348-010-006	SFR	0.0000	0.00	1	1.00	\$15.37
Zone C	8348-010-011	SFR	0.0000	0.00	1	1.00	\$15.37
Zone C	8348-010-027	MFR	0.1327	0.00	0	1.00	\$15.37
Zone C	8348-011-029	MFR	0.1625	0.00	0	1.00	\$15.37
Zone C	8348-011-037	MFR	0.1687	0.00	0	1.01	\$15.52
Zone C	8348-011-039	MFR	2.0000	0.00	0	12.00	\$184.44
Zone C	8348-012-032	SFR	0.0000	0.00	1	1.00	\$15.37
Zone C	8348-012-035	SFR	0.0000	0.00	1	1.00	\$15.37
Zone C	8348-012-044	COM	0.4300	0.00	0	2.58	\$39.65
Zone C	8348-013-009	SFR	0.1580	0.00	1	1.00	\$15.37
Zone C	8348-013-016	SFR	0.0000	0.00	1	1.00	\$15.37
Zone C	8348-014-040	MFR	0.1632	0.00	0	1.00	\$15.37

**City of Pomona  
Street Lighting and Landscaping  
Maintenance District  
Fiscal Year 2026-2027**

<u>Zone</u>	<u>Assessor's Parcel Number</u>	<u>Land Use</u>	<u>Acres</u>	<u>Frontage</u>	<u>Dwelling Units</u>	<u>Equivalent Dwelling Units</u>	<u>Assessment Amount</u>
Zone C	8348-015-015	SFR	0.0970	0.00	1	1.00	\$15.37
Zone C	8348-015-019	SFR	0.1400	0.00	1	1.00	\$15.37
Zone C	8348-015-028	SFR	0.1420	0.00	1	1.00	\$15.37
Zone C	8348-016-003	SFR	0.1430	0.00	1	1.00	\$15.37
Zone C	8348-016-020	SFR	0.1380	0.00	1	1.00	\$15.37
Zone C	8348-016-050	SFR	0.1381	0.00	1	1.00	\$15.37
Zone C	8348-017-055	IND	0.3404	0.00	0	2.04	\$31.35
Zone C	8348-017-058	IND	0.3300	0.00	0	1.98	\$30.43
Zone C	8348-018-023	IND	0.1320	0.00	0	1.00	\$15.37
Zone C	8348-018-032	SFR	0.1400	0.00	1	1.00	\$15.37
Zone C	8348-019-003	COM	1.0300	0.00	0	6.18	\$94.99
Zone C	8348-019-009	COM	0.3300	0.00	0	1.98	\$30.43
Zone C	8348-019-010	COM	0.9226	0.00	0	5.54	\$85.15
Zone C	8348-019-011	IND	1.0400	0.00	0	6.24	\$95.91
Zone C	8348-021-002	IND	11.0200	0.00	0	66.12	\$1,016.26
Zone C	8348-021-007	COM	1.2700	0.00	0	7.62	\$117.12
Zone C	8348-021-008	IND	9.8400	0.00	0	59.04	\$907.44
Zone C	8348-021-805	IND	1.3300	0.00	0	7.98	\$122.65
Zone C	8348-021-806	IND	0.1694	0.00	0	1.02	\$15.68
Zone C	8348-022-052	IND	2.0700	0.00	0	12.42	\$190.90
Zone C	8348-022-053	IND	2.4400	0.00	0	14.64	\$225.02
Zone C	8348-022-054	IND	4.5800	0.00	0	27.48	\$422.37
Zone C	8349-003-060	COM	0.8799	0.00	0	5.28	\$81.15
Zone C	8349-004-035	SFR	0.2000	0.00	1	1.00	\$15.37
Zone C	8349-006-061	SFR	0.1330	0.00	1	1.00	\$15.37
Zone C	8349-007-047	SFR	0.2120	0.00	1	1.00	\$15.37
Zone C	8349-009-043	CONDO	0.0000	0.00	1	1.00	\$15.37
Zone C	8349-009-044	CONDO	0.0000	0.00	1	1.00	\$15.37
Zone C	8349-009-045	CONDO	0.0000	0.00	1	1.00	\$15.37
Zone C	8349-009-046	CONDO	0.0000	0.00	1	1.00	\$15.37
Zone C	8349-009-047	CONDO	0.0000	0.00	1	1.00	\$15.37
Zone C	8349-009-048	CONDO	0.0000	0.00	1	1.00	\$15.37
Zone C	8349-009-049	CONDO	0.0000	0.00	1	1.00	\$15.37
Zone C	8349-009-050	CONDO	0.0000	0.00	1	1.00	\$15.37
Zone C	8349-009-051	CONDO	0.0000	0.00	1	1.00	\$15.37
Zone C	8349-009-052	CONDO	0.0000	0.00	1	1.00	\$15.37
Zone C	8349-009-053	CONDO	0.0000	0.00	1	1.00	\$15.37
Zone C	8349-009-054	CONDO	0.0000	0.00	1	1.00	\$15.37
Zone C	8349-009-060	MFR	1.5400	0.00	0	9.24	\$142.02
Zone C	8349-009-062	MFR	1.6900	0.00	0	10.14	\$155.85
Zone C	8349-011-044	COM	0.7200	0.00	0	4.32	\$66.40
Zone C	8349-011-046	COM	1.2100	0.00	0	7.26	\$111.59
Zone C	8349-011-049	CONDO	0.0000	0.00	1	1.00	\$15.37
Zone C	8349-011-050	CONDO	0.0000	0.00	1	1.00	\$15.37
Zone C	8349-011-051	CONDO	0.0000	0.00	1	1.00	\$15.37
Zone C	8349-011-052	CONDO	0.0000	0.00	1	1.00	\$15.37
Zone C	8349-011-053	CONDO	0.0000	0.00	1	1.00	\$15.37
Zone C	8349-011-054	CONDO	0.0000	0.00	1	1.00	\$15.37
Zone C	8349-011-055	CONDO	0.0000	0.00	1	1.00	\$15.37
Zone C	8349-011-056	CONDO	0.0000	0.00	1	1.00	\$15.37
Zone C	8349-011-057	CONDO	0.0000	0.00	1	1.00	\$15.37
Zone C	8349-011-058	CONDO	0.0000	0.00	1	1.00	\$15.37

**City of Pomona  
Street Lighting and Landscaping  
Maintenance District  
Fiscal Year 2026-2027**

<u>Zone</u>	<u>Assessor's Parcel Number</u>	<u>Land Use</u>	<u>Acres</u>	<u>Frontage</u>	<u>Dwelling Units</u>	<u>Equivalent Dwelling Units</u>	<u>Assessment Amount</u>
Zone C	8349-011-059	CONDO	0.0000	0.00	1	1.00	\$15.37
Zone C	8349-011-060	CONDO	0.0000	0.00	1	1.00	\$15.37
Zone C	8349-011-061	CONDO	0.0000	0.00	1	1.00	\$15.37
Zone C	8349-011-062	CONDO	0.0000	0.00	1	1.00	\$15.37
Zone C	8349-011-063	CONDO	0.0000	0.00	1	1.00	\$15.37
Zone C	8349-011-064	CONDO	0.0000	0.00	1	1.00	\$15.37
Zone C	8349-011-065	CONDO	0.0000	0.00	1	1.00	\$15.37
Zone C	8349-011-066	CONDO	0.0000	0.00	1	1.00	\$15.37
Zone C	8349-011-067	CONDO	0.0000	0.00	1	1.00	\$15.37
Zone C	8349-011-068	CONDO	0.0000	0.00	1	1.00	\$15.37
Zone C	8349-011-069	CONDO	0.0000	0.00	1	1.00	\$15.37
Zone C	8349-011-070	CONDO	0.0000	0.00	1	1.00	\$15.37
Zone C	8349-011-071	CONDO	0.0000	0.00	1	1.00	\$15.37
Zone C	8349-011-072	CONDO	0.0000	0.00	1	1.00	\$15.37
Zone C	8349-011-073	CONDO	0.0000	0.00	1	1.00	\$15.37
Zone C	8349-011-074	CONDO	0.0000	0.00	1	1.00	\$15.37
Zone C	8349-011-075	CONDO	0.0000	0.00	1	1.00	\$15.37
Zone C	8349-011-076	CONDO	0.0000	0.00	1	1.00	\$15.37
Zone C	8349-011-077	CONDO	0.0000	0.00	1	1.00	\$15.37
Zone C	8349-011-078	CONDO	0.0000	0.00	1	1.00	\$15.37
Zone C	8349-011-079	CONDO	0.0000	0.00	1	1.00	\$15.37
Zone C	8349-011-080	CONDO	0.0000	0.00	1	1.00	\$15.37
Zone C	8349-011-081	CONDO	0.0000	0.00	1	1.00	\$15.37
Zone C	8349-012-058	MFR	0.1480	0.00	0	0.89	\$13.65
Zone C	8349-013-048	SFR	0.2000	0.00	1	1.00	\$15.37
Zone C	8349-014-049	COM	0.1928	0.00	0	1.16	\$17.83
Zone C	8349-014-057	COM	0.3949	0.00	0	2.37	\$36.43
Zone C	8349-016-050	SFR	0.1390	0.00	1	1.00	\$15.37
Zone C	8349-016-053	SFR	0.1550	0.00	1	1.00	\$15.37
Zone C	8349-016-054	SFR	0.1290	0.00	1	1.00	\$15.37
Zone C	8349-016-058	MFR	0.4300	0.00	0	2.58	\$39.65
Zone C	8349-016-063	SFR	0.6650	0.00	1	1.00	\$15.37
Zone C	8349-016-064	MFR	0.2420	0.00	0	1.45	\$22.36
Zone C	8349-016-073	SFR	0.1420	0.00	1	1.00	\$15.37
Zone C	8349-016-081	SFR	0.0000	0.00	1	1.00	\$15.37
Zone C	8349-017-049	SFR	0.0000	0.00	1	1.00	\$15.37
Zone C	8349-017-058	MFR	0.1580	0.00	0	1.00	\$15.37
Zone C	8349-017-063	MFR	0.2257	0.00	0	1.35	\$20.75
Zone C	8349-018-028	SFR	0.0000	0.00	1	1.00	\$15.37
Zone C	8349-018-030	SFR	0.1540	0.00	1	1.00	\$15.37
Zone C	8349-018-084	MFR	0.5140	0.00	0	3.08	\$47.34
Zone C	8349-018-086	SFR	0.1867	0.00	1	1.00	\$15.37
Zone C	8349-018-087	SFR	0.2323	0.00	1	1.00	\$15.37
Zone C	8349-020-038	SFR	0.2010	0.00	1	1.00	\$15.37
Zone C	8349-021-027	SFR	0.0000	0.00	1	1.00	\$15.37
Zone C	8349-023-017	SFR	0.1360	0.00	1	1.00	\$15.37
Zone C	8349-024-028	SFR	0.2250	0.00	1	1.00	\$15.37
Zone C	8349-024-040	SFR	0.1360	0.00	1	1.00	\$15.37
Zone C	8349-026-029	MFR	0.3260	0.00	0	1.96	\$30.13
Zone C	8349-026-055	MFR	0.4430	0.00	0	2.66	\$40.88
Zone C	8349-026-071	SFR	0.0000	0.00	1	1.00	\$15.37
Zone C	8349-026-072	SFR	0.0000	0.00	1	1.00	\$15.37

**City of Pomona  
Street Lighting and Landscaping  
Maintenance District  
Fiscal Year 2026-2027**

<u>Zone</u>	<u>Assessor's Parcel Number</u>	<u>Land Use</u>	<u>Acres</u>	<u>Frontage</u>	<u>Dwelling Units</u>	<u>Equivalent Dwelling Units</u>	<u>Assessment Amount</u>
Zone C	8349-026-073	SFR	0.0000	0.00	1	1.00	\$15.37
Zone C	8349-026-074	SFR	0.0000	0.00	1	1.00	\$15.37
Zone C	8349-026-075	SFR	0.0000	0.00	1	1.00	\$15.37
Zone C	8349-026-076	SFR	0.0000	0.00	1	1.00	\$15.37
Zone C	8349-026-077	SFR	0.0000	0.00	1	1.00	\$15.37
Zone C	8349-026-078	SFR	0.0000	0.00	1	1.00	\$15.37
Zone C	8349-026-079	SFR	0.0000	0.00	1	1.00	\$15.37
Zone C	8349-026-080	SFR	0.0000	0.00	1	1.00	\$15.37
Zone C	8349-026-081	SFR	0.0000	0.00	1	1.00	\$15.37
Zone C	8349-026-082	SFR	0.0000	0.00	1	1.00	\$15.37
Zone C	8349-026-087	MFR	0.1500	0.00	0	1.00	\$15.37
Zone C	8349-026-088	MFR	0.1500	0.00	0	1.00	\$15.37
Zone C	8349-026-089	MFR	0.1500	0.00	0	1.00	\$15.37
Zone C	8349-026-090	MFR	0.1500	0.00	0	1.00	\$15.37
Zone C	8349-026-091	MFR	0.1500	0.00	0	1.00	\$15.37
Zone C	8349-026-092	MFR	0.1500	0.00	0	1.00	\$15.37
Zone C	8349-026-093	SFR	0.0000	0.00	1	1.00	\$15.37
Zone C	8349-027-023	COM	0.2400	0.00	0	1.44	\$22.13
Zone C	8349-027-025	MFR	0.5858	0.00	0	3.51	\$53.95
Zone C	8349-027-029	MFR	0.6810	0.00	0	4.09	\$62.86
Zone C	8349-027-033	MFR	0.4749	0.00	0	2.85	\$43.80
Zone C	8349-027-054	MFR	0.5673	0.00	0	3.40	\$52.26
Zone C	8349-027-055	SFR	0.0000	0.00	1	1.00	\$15.37
Zone C	8349-028-002	MFR	0.2290	0.00	0	1.37	\$21.06
Zone C	8349-028-007	MFR	0.2130	0.00	0	1.28	\$19.64
Zone C	8349-028-008	SFR	0.0000	0.00	1	1.00	\$15.37
Zone C	8349-028-009	SFR	0.0000	0.00	1	1.00	\$15.37
Zone C	8349-028-010	SFR	0.0000	0.00	1	1.00	\$15.37
Zone C	8349-028-011	SFR	0.0000	0.00	1	1.00	\$15.37
Zone C	8349-028-012	SFR	0.0000	0.00	1	1.00	\$15.37
Zone C	8349-028-013	SFR	0.0000	0.00	1	1.00	\$15.37
Zone C	8349-028-014	SFR	0.0000	0.00	1	1.00	\$15.37
Zone C	8349-028-015	SFR	0.0000	0.00	1	1.00	\$15.37
Zone C	8349-028-016	SFR	0.0000	0.00	1	1.00	\$15.37
Zone C	8349-028-017	SFR	0.0000	0.00	1	1.00	\$15.37
Zone C	8349-028-018	SFR	0.0000	0.00	1	1.00	\$15.37
Zone C	8349-028-019	SFR	0.0000	0.00	1	1.00	\$15.37
Zone C	8349-028-020	SFR	0.0000	0.00	1	1.00	\$15.37
Zone C	8349-028-021	SFR	0.0000	0.00	1	1.00	\$15.37
Zone C	8349-028-022	SFR	0.0000	0.00	1	1.00	\$15.37
Zone C	8349-028-023	SFR	0.0000	0.00	1	1.00	\$15.37
Zone C	8349-028-024	SFR	0.0000	0.00	1	1.00	\$15.37
Zone C	8349-028-025	SFR	0.0000	0.00	1	1.00	\$15.37
Zone C	8349-028-026	SFR	0.0000	0.00	1	1.00	\$15.37
Zone C	8349-028-027	SFR	0.0000	0.00	1	1.00	\$15.37
Zone C	8349-028-028	SFR	0.0000	0.00	1	1.00	\$15.37
Zone C	8349-028-029	SFR	0.0000	0.00	1	1.00	\$15.37
Zone C	8349-028-030	SFR	0.0000	0.00	1	1.00	\$15.37
Zone C	8349-028-031	SFR	0.0000	0.00	1	1.00	\$15.37
Zone C	8349-028-032	SFR	0.0000	0.00	1	1.00	\$15.37
Zone C	8349-028-033	SFR	0.0000	0.00	1	1.00	\$15.37
Zone C	8349-028-034	SFR	0.0000	0.00	1	1.00	\$15.37

**City of Pomona  
Street Lighting and Landscaping  
Maintenance District  
Fiscal Year 2026-2027**

<u>Zone</u>	<u>Assessor's Parcel Number</u>	<u>Land Use</u>	<u>Acres</u>	<u>Frontage</u>	<u>Dwelling Units</u>	<u>Equivalent Dwelling Units</u>	<u>Assessment Amount</u>
Zone C	8349-028-035	SFR	0.0000	0.00	1	1.00	\$15.37
Zone C	8349-028-036	SFR	0.0000	0.00	1	1.00	\$15.37
Zone C	8349-028-037	SFR	0.0000	0.00	1	1.00	\$15.37
Zone C	8349-028-038	SFR	0.0000	0.00	1	1.00	\$15.37
Zone C	8349-028-039	SFR	0.0000	0.00	1	1.00	\$15.37
Zone C	8349-028-040	SFR	0.0000	0.00	1	1.00	\$15.37
Zone C	8349-028-041	SFR	0.0000	0.00	1	1.00	\$15.37
Zone C	8349-028-042	SFR	0.0000	0.00	1	1.00	\$15.37
Zone C	8349-028-043	SFR	0.0000	0.00	1	1.00	\$15.37
Zone C	8349-028-044	SFR	0.0000	0.00	1	1.00	\$15.37
Zone C	8349-028-045	SFR	0.0000	0.00	1	1.00	\$15.37
Zone C	8349-028-046	SFR	0.0000	0.00	1	1.00	\$15.37
Zone C	8349-028-047	SFR	0.0000	0.00	1	1.00	\$15.37
Zone C	8349-028-048	SFR	0.0000	0.00	1	1.00	\$15.37
Zone C	8349-028-049	SFR	0.0000	0.00	1	1.00	\$15.37
Zone C	8349-028-050	SFR	0.0000	0.00	1	1.00	\$15.37
Zone C	8349-028-051	SFR	0.0000	0.00	1	1.00	\$15.37
Zone C	8349-028-052	SFR	0.0000	0.00	1	1.00	\$15.37
Zone C	8349-028-053	SFR	0.0000	0.00	1	1.00	\$15.37
Zone C	8349-028-054	SFR	0.0000	0.00	1	1.00	\$15.37
Zone C	8349-028-055	SFR	0.0000	0.00	1	1.00	\$15.37
Zone C	8349-028-056	SFR	0.0000	0.00	1	1.00	\$15.37
Zone C	8349-028-058	MFR	0.4690	0.00	0	2.81	\$43.26
Zone C	8354-001-002	IND	0.9900	0.00	0	5.94	\$91.30
Zone C	8354-001-003	IND	0.7600	0.00	0	4.56	\$70.09
Zone C	8354-001-004	IND	0.8100	0.00	0	4.86	\$74.70
Zone C	8354-001-005	IND	1.8000	0.00	0	10.80	\$166.00
Zone C	8354-001-006	IND	0.9400	0.00	0	5.64	\$86.69
Zone C	8354-003-005	SFR	0.1370	0.00	1	1.00	\$15.37
Zone C	8354-005-024	SFR	0.1330	0.00	1	1.00	\$15.37
Zone C	8354-008-002	SFR	0.0000	0.00	1	1.00	\$15.37
Zone C	8354-013-030	SFR	0.1350	0.00	1	1.00	\$15.37
Zone C	8354-014-003	SFR	0.1340	0.00	1	1.00	\$15.37
Zone C	8354-018-013	COM	0.7529	0.00	0	4.52	\$69.47
Zone C	8354-018-014	MFR	0.9523	0.00	0	5.71	\$87.76
Zone C	8354-018-015	MFR	1.0936	0.00	0	6.56	\$100.83
Zone C	8354-018-018	COM	0.4536	0.00	0	2.72	\$41.81
Zone C	8354-018-019	COM	0.7335	0.00	0	4.40	\$67.63
Zone C	8354-019-001	SFR	0.2120	0.00	1	1.00	\$15.37
Zone C	8354-022-003	MFR	0.2200	0.00	0	1.32	\$20.27
Zone C	8354-023-006	SFR	0.5020	0.00	1	1.00	\$15.37
Zone C	8354-025-012	SFR	0.2470	0.00	1	1.00	\$15.37
Zone C	8354-025-019	SFR	0.1370	0.00	1	1.00	\$15.37
Zone C	8354-026-004	SFR	0.1420	0.00	1	1.00	\$15.37
Zone C	8354-026-025	SFR	0.1390	0.00	1	1.00	\$15.37
Zone C	8354-027-003	SFR	0.1520	0.00	1	1.00	\$15.37
Zone C	8354-031-015	SFR	0.0000	0.00	1	1.00	\$15.37
Zone C	8354-031-016	SFR	0.0000	0.00	1	1.00	\$15.37
Zone C	8355-001-003	SFR	0.0000	0.00	1	1.00	\$15.37
Zone C	8355-001-004	SFR	0.8900	0.00	1	1.00	\$15.37
Zone C	8355-001-005	SFR	0.0000	0.00	1	1.00	\$15.37
Zone C	8355-001-006	SFR	0.0000	0.00	1	1.00	\$15.37

**City of Pomona  
Street Lighting and Landscaping  
Maintenance District  
Fiscal Year 2026-2027**

<u>Zone</u>	<u>Assessor's Parcel Number</u>	<u>Land Use</u>	<u>Acres</u>	<u>Frontage</u>	<u>Dwelling Units</u>	<u>Equivalent Dwelling Units</u>	<u>Assessment Amount</u>
Zone C	8355-001-007	SFR	0.0000	0.00	1	1.00	\$15.37
Zone C	8355-001-008	SFR	0.0000	0.00	1	1.00	\$15.37
Zone C	8355-001-009	SFR	0.0000	0.00	1	1.00	\$15.37
Zone C	8355-001-010	SFR	0.0000	0.00	1	1.00	\$15.37
Zone C	8355-001-011	SFR	0.0000	0.00	1	1.00	\$15.37
Zone C	8355-001-012	SFR	0.0000	0.00	1	1.00	\$15.37
Zone C	8355-001-013	SFR	0.0000	0.00	1	1.00	\$15.37
Zone C	8355-001-014	SFR	0.0000	0.00	1	1.00	\$15.37
Zone C	8355-001-015	SFR	0.0000	0.00	1	1.00	\$15.37
Zone C	8355-001-016	SFR	0.0000	0.00	1	1.00	\$15.37
Zone C	8355-001-017	SFR	0.0000	0.00	1	1.00	\$15.37
Zone C	8355-001-018	SFR	0.0000	0.00	1	1.00	\$15.37
Zone C	8355-001-019	SFR	0.0000	0.00	1	1.00	\$15.37
Zone C	8355-001-020	SFR	0.0000	0.00	1	1.00	\$15.37
Zone C	8355-001-021	SFR	0.0000	0.00	1	1.00	\$15.37
Zone C	8355-001-022	SFR	0.0000	0.00	1	1.00	\$15.37
Zone C	8355-001-023	SFR	0.0000	0.00	1	1.00	\$15.37
Zone C	8355-001-024	SFR	0.0000	0.00	1	1.00	\$15.37
Zone C	8355-001-025	SFR	0.0000	0.00	1	1.00	\$15.37
Zone C	8355-001-026	SFR	0.0000	0.00	1	1.00	\$15.37
Zone C	8355-001-027	SFR	0.0000	0.00	1	1.00	\$15.37
Zone C	8355-001-028	SFR	0.0000	0.00	1	1.00	\$15.37
Zone C	8355-001-029	SFR	0.0000	0.00	1	1.00	\$15.37
Zone C	8355-001-030	SFR	0.0000	0.00	1	1.00	\$15.37
Zone C	8355-001-031	SFR	0.0000	0.00	1	1.00	\$15.37
Zone C	8355-002-004	SFR	0.3387	0.00	1	1.00	\$15.37
Zone C	8355-003-031	SFR	0.2530	0.00	1	1.00	\$15.37
Zone C	8355-006-002	SFR	0.2330	0.00	1	1.00	\$15.37
Zone C	8355-006-010	SFR	0.0000	0.00	1	1.00	\$15.37
Zone C	8355-006-011	SFR	0.0000	0.00	1	1.00	\$15.37
Zone C	8355-006-012	SFR	0.0000	0.00	1	1.00	\$15.37
Zone C	8355-006-013	SFR	0.0000	0.00	1	1.00	\$15.37
Zone C	8355-006-014	SFR	0.0000	0.00	1	1.00	\$15.37
Zone C	8355-006-015	SFR	0.0000	0.00	1	1.00	\$15.37
Zone C	8355-006-016	SFR	0.0000	0.00	1	1.00	\$15.37
Zone C	8355-006-017	SFR	0.0000	0.00	1	1.00	\$15.37
Zone C	8355-006-018	SFR	0.0000	0.00	1	1.00	\$15.37
Zone C	8355-006-019	SFR	0.0000	0.00	1	1.00	\$15.37
Zone C	8355-007-001	SFR	0.0000	0.00	1	1.00	\$15.37
Zone C	8355-007-002	SFR	0.0000	0.00	1	1.00	\$15.37
Zone C	8355-007-003	SFR	0.0000	0.00	1	1.00	\$15.37
Zone C	8355-007-004	SFR	0.0000	0.00	1	1.00	\$15.37
Zone C	8355-007-005	SFR	0.0000	0.00	1	1.00	\$15.37
Zone C	8355-007-006	SFR	0.0000	0.00	1	1.00	\$15.37
Zone C	8355-007-007	SFR	0.0000	0.00	1	1.00	\$15.37
Zone C	8355-007-008	SFR	0.0000	0.00	1	1.00	\$15.37
Zone C	8355-007-009	SFR	0.0000	0.00	1	1.00	\$15.37
Zone C	8355-008-001	SFR	0.0000	0.00	1	1.00	\$15.37
Zone C	8355-008-002	SFR	0.0000	0.00	1	1.00	\$15.37
Zone C	8355-008-003	SFR	0.0000	0.00	1	1.00	\$15.37
Zone C	8355-008-004	SFR	0.0000	0.00	1	1.00	\$15.37
Zone C	8355-008-005	SFR	0.0000	0.00	1	1.00	\$15.37

**City of Pomona  
Street Lighting and Landscaping  
Maintenance District  
Fiscal Year 2026-2027**

<u>Zone</u>	<u>Assessor's Parcel Number</u>	<u>Land Use</u>	<u>Acres</u>	<u>Frontage</u>	<u>Dwelling Units</u>	<u>Equivalent Dwelling Units</u>	<u>Assessment Amount</u>
Zone C	8355-008-006	SFR	0.0000	0.00	1	1.00	\$15.37
Zone C	8355-008-007	SFR	0.0000	0.00	1	1.00	\$15.37
Zone C	8355-008-008	SFR	0.0000	0.00	1	1.00	\$15.37
Zone C	8355-008-009	SFR	0.0000	0.00	1	1.00	\$15.37
Zone C	8355-008-010	SFR	0.0000	0.00	1	1.00	\$15.37
Zone C	8355-008-011	SFR	0.0000	0.00	1	1.00	\$15.37
Zone C	8355-008-012	SFR	0.0000	0.00	1	1.00	\$15.37
Zone C	8355-008-013	SFR	0.0000	0.00	1	1.00	\$15.37
Zone C	8355-008-014	SFR	0.0000	0.00	1	1.00	\$15.37
Zone C	8355-008-015	SFR	0.0000	0.00	1	1.00	\$15.37
Zone C	8355-008-016	SFR	0.0000	0.00	1	1.00	\$15.37
Zone C	8355-008-017	SFR	0.0000	0.00	1	1.00	\$15.37
Zone C	8355-008-018	SFR	0.0000	0.00	1	1.00	\$15.37
Zone C	8355-008-019	SFR	0.0000	0.00	1	1.00	\$15.37
Zone C	8355-008-020	SFR	0.0000	0.00	1	1.00	\$15.37
Zone C	8355-008-021	SFR	0.0000	0.00	1	1.00	\$15.37
Zone C	8355-008-022	SFR	0.0000	0.00	1	1.00	\$15.37
Zone C	8355-008-023	SFR	0.0000	0.00	1	1.00	\$15.37
Zone C	8355-008-024	SFR	0.0000	0.00	1	1.00	\$15.37
Zone C	8355-008-025	SFR	0.0000	0.00	1	1.00	\$15.37
Zone C	8355-008-026	SFR	0.0000	0.00	1	1.00	\$15.37
Zone C	8355-008-027	SFR	0.0000	0.00	1	1.00	\$15.37
Zone C	8355-008-028	SFR	0.0000	0.00	1	1.00	\$15.37
Zone C	8355-009-011	COM	5.9600	0.00	0	35.76	\$549.63
Zone C	8355-010-015	SFR	0.0000	0.00	1	1.00	\$15.37
Zone C	8355-010-017	SFR	0.0000	0.00	1	1.00	\$15.37
Zone C	8355-010-018	SFR	0.0000	0.00	1	1.00	\$15.37
Zone C	8355-010-019	SFR	0.0000	0.00	1	1.00	\$15.37
Zone C	8355-010-020	SFR	0.0000	0.00	1	1.00	\$15.37
Zone C	8355-010-021	SFR	0.0000	0.00	1	1.00	\$15.37
Zone C	8355-010-022	SFR	0.0000	0.00	1	1.00	\$15.37
Zone C	8355-010-023	SFR	0.0000	0.00	1	1.00	\$15.37
Zone C	8355-010-024	SFR	0.0000	0.00	1	1.00	\$15.37
Zone C	8355-010-025	SFR	0.0000	0.00	1	1.00	\$15.37
Zone C	8355-010-026	SFR	0.0000	0.00	1	1.00	\$15.37
Zone C	8355-010-028	SFR	0.0000	0.00	1	1.00	\$15.37
Zone C	8355-011-003	SFR	0.0000	0.00	1	1.00	\$15.37
Zone C	8355-011-004	SFR	0.0000	0.00	1	1.00	\$15.37
Zone C	8355-011-005	SFR	0.0000	0.00	1	1.00	\$15.37
Zone C	8355-011-006	SFR	0.0000	0.00	1	1.00	\$15.37
Zone C	8355-011-007	SFR	0.0000	0.00	1	1.00	\$15.37
Zone C	8355-011-008	SFR	0.0000	0.00	1	1.00	\$15.37
Zone C	8355-011-009	SFR	0.0000	0.00	1	1.00	\$15.37
Zone C	8355-011-010	SFR	0.0000	0.00	1	1.00	\$15.37
Zone C	8355-011-011	SFR	0.0000	0.00	1	1.00	\$15.37
Zone C	8355-011-012	SFR	0.0000	0.00	1	1.00	\$15.37
Zone C	8355-011-013	SFR	0.2150	0.00	1	1.00	\$15.37
Zone C	8355-013-002	COM	0.9240	0.00	0	5.54	\$85.15
Zone C	8355-013-030	MFR	0.5800	0.00	0	3.48	\$53.49
Zone C	8355-013-032	SFR	0.0000	0.00	1	1.00	\$15.37
Zone C	8355-013-033	SFR	0.0000	0.00	1	1.00	\$15.37
Zone C	8355-013-034	SFR	0.0000	0.00	1	1.00	\$15.37

**City of Pomona  
Street Lighting and Landscaping  
Maintenance District  
Fiscal Year 2026-2027**

<u>Zone</u>	<u>Assessor's Parcel Number</u>	<u>Land Use</u>	<u>Acres</u>	<u>Frontage</u>	<u>Dwelling Units</u>	<u>Equivalent Dwelling Units</u>	<u>Assessment Amount</u>
Zone C	8355-013-036	SFR	0.1530	0.00	1	1.00	\$15.37
Zone C	8355-013-038	SFR	0.1530	0.00	1	1.00	\$15.37
Zone C	8355-014-001	SFR	0.0000	0.00	1	1.00	\$15.37
Zone C	8355-014-004	SFR	0.0000	0.00	1	1.00	\$15.37
Zone C	8355-014-005	SFR	0.0000	0.00	1	1.00	\$15.37
Zone C	8355-014-006	SFR	0.0000	0.00	1	1.00	\$15.37
Zone C	8355-014-007	SFR	0.0000	0.00	1	1.00	\$15.37
Zone C	8355-014-008	SFR	0.0000	0.00	1	1.00	\$15.37
Zone C	8355-014-009	SFR	0.0000	0.00	1	1.00	\$15.37
Zone C	8355-014-010	SFR	0.0000	0.00	1	1.00	\$15.37
Zone C	8355-014-011	SFR	0.0000	0.00	1	1.00	\$15.37
Zone C	8355-014-012	SFR	0.0000	0.00	1	1.00	\$15.37
Zone C	8355-014-013	SFR	0.0000	0.00	1	1.00	\$15.37
Zone C	8355-014-014	SFR	0.0000	0.00	1	1.00	\$15.37
Zone C	8355-014-015	SFR	0.0000	0.00	1	1.00	\$15.37
Zone C	8355-014-016	SFR	0.0000	0.00	1	1.00	\$15.37
Zone C	8355-014-028	MFR	0.1840	0.00	0	1.10	\$16.97
Zone C	8355-015-011	SFR	0.1680	0.00	1	1.00	\$15.37
Zone C	8355-016-017	COM	2.8510	0.00	0	17.11	\$262.92
Zone C	8355-016-018	COM	0.5400	0.00	0	3.24	\$49.80
Zone C	8355-016-029	COM	3.3900	0.00	0	20.34	\$312.63
Zone C	8355-016-030	IND	0.2445	0.00	0	1.47	\$22.59
Zone C	8355-016-031	IND	0.2445	0.00	0	1.47	\$22.59
Zone C	8355-016-032	IND	0.2445	0.00	0	1.47	\$22.59
Zone C	8355-016-033	IND	0.2445	0.00	0	1.47	\$22.59
Zone C	8355-016-034	IND	0.2445	0.00	0	1.47	\$22.59
Zone C	8355-016-035	IND	0.2445	0.00	0	1.47	\$22.59
Zone C	8355-016-038	IND	0.2445	0.00	0	1.47	\$22.59
Zone C	8355-016-040	IND	0.2445	0.00	0	1.47	\$22.59
Zone C	8355-016-041	IND	0.0750	0.00	0	1.00	\$15.37
Zone C	8355-016-042	IND	0.0972	0.00	0	1.00	\$15.37
Zone C	8355-016-043	IND	0.1140	0.00	0	1.00	\$15.37
Zone C	8355-017-002	MFR	1.3100	0.00	0	7.86	\$120.81
Zone C	8355-017-005	COM	0.7209	0.00	0	4.33	\$66.55
Zone C	8355-017-012	MFR	1.2590	0.00	0	7.55	\$116.04
Zone C	8355-017-015	COM	0.5140	0.00	0	3.08	\$47.34
Zone C	8355-017-016	IND	0.4924	0.00	0	2.95	\$45.34
Zone C	8355-017-017	IND	0.4858	0.00	0	2.91	\$44.73
Zone C	8355-017-018	IND	0.6109	0.00	0	3.67	\$56.41
Zone C	8355-017-019	IND	0.6982	0.00	0	4.19	\$64.40
Zone C	8355-017-020	IND	0.7834	0.00	0	4.70	\$72.24
Zone C	8355-017-021	IND	0.3898	0.00	0	2.34	\$35.97
Zone C	8355-017-022	IND	0.4781	0.00	0	2.87	\$44.11
Zone C	8355-017-023	IND	0.7617	0.00	0	4.57	\$70.24
Zone C	8355-017-024	IND	0.6261	0.00	0	3.76	\$57.79
Zone C	8355-017-025	IND	0.5236	0.00	0	3.14	\$48.26
Zone C	8355-017-026	IND	0.6811	0.00	0	4.09	\$62.86
Zone C	8355-017-028	IND	1.3300	0.00	0	7.98	\$122.65
Zone C	8355-017-029	IND	0.8937	0.00	0	5.36	\$82.38
Zone C	8355-017-030	MFR	2.4900	0.00	0	14.94	\$229.63
Zone C	8355-017-031	COM	1.0222	0.00	0	6.13	\$94.22
Zone C	8355-018-014	IND	0.3830	0.00	0	2.30	\$35.35

**City of Pomona  
Street Lighting and Landscaping  
Maintenance District  
Fiscal Year 2026-2027**

<u>Zone</u>	<u>Assessor's Parcel Number</u>	<u>Land Use</u>	<u>Acres</u>	<u>Frontage</u>	<u>Dwelling Units</u>	<u>Equivalent Dwelling Units</u>	<u>Assessment Amount</u>
Zone C	8355-018-015	IND	0.3830	0.00	0	2.30	\$35.35
Zone C	8355-018-016	IND	0.3830	0.00	0	2.30	\$35.35
Zone C	8355-018-017	IND	0.3830	0.00	0	2.30	\$35.35
Zone C	8355-018-018	IND	0.3830	0.00	0	2.30	\$35.35
Zone C	8355-018-019	IND	0.3830	0.00	0	2.30	\$35.35
Zone C	8355-019-009	SFR	0.1650	0.00	1	1.00	\$15.37
Zone C	8355-020-025	SFR	0.0000	0.00	1	1.00	\$15.37
Zone C	8355-020-026	SFR	0.0000	0.00	1	1.00	\$15.37
Zone C	8355-021-045	SFR	0.0000	0.00	1	1.00	\$15.37
Zone C	8355-021-049	COM	0.1720	0.00	0	1.03	\$15.83
Zone C	8355-021-050	COM	0.1708	0.00	0	1.02	\$15.68
Zone C	8355-021-051	MFR	0.4024	0.00	0	2.41	\$37.04
Zone C	8355-021-052	SFR	0.0000	0.00	1	1.00	\$15.37
Zone C	8355-021-053	SFR	0.0000	0.00	1	1.00	\$15.37
Zone C	8355-021-054	SFR	0.0000	0.00	1	1.00	\$15.37
Zone C	8355-021-055	SFR	0.0000	0.00	1	1.00	\$15.37
Zone C	8355-021-056	SFR	0.0000	0.00	1	1.00	\$15.37
Zone C	8355-021-058	MFR	0.4022	0.00	0	2.41	\$37.09
Zone C	8355-022-003	SFR	0.0000	0.00	1	1.00	\$15.37
Zone C	8355-022-004	SFR	0.0000	0.00	1	1.00	\$15.37
Zone C	8355-023-025	MFR	0.1890	0.00	0	1.13	\$17.37
Zone C	8355-026-003	SFR	0.0000	0.00	1	1.00	\$15.37
Zone C	8355-026-004	SFR	0.0000	0.00	1	1.00	\$15.37
Zone C	8355-026-005	SFR	0.0000	0.00	1	1.00	\$15.37
Zone C	8355-026-006	SFR	0.0000	0.00	1	1.00	\$15.37
Zone C	8355-026-018	SFR	0.0000	0.00	1	1.00	\$15.37
Zone C	8355-027-001	SFR	0.0000	0.00	1	1.00	\$15.37
Zone C	8355-027-002	SFR	0.0000	0.00	1	1.00	\$15.37
Zone C	8355-027-003	SFR	0.0000	0.00	1	1.00	\$15.37
Zone C	8355-027-004	SFR	0.0000	0.00	1	1.00	\$15.37
Zone C	8355-027-005	SFR	0.0000	0.00	1	1.00	\$15.37
Zone C	8355-027-006	SFR	0.0000	0.00	1	1.00	\$15.37
Zone C	8355-027-008	SFR	0.0000	0.00	1	1.00	\$15.37
Zone C	8355-028-005	SFR	0.0000	0.00	1	1.00	\$15.37
Zone C	8355-028-006	SFR	0.0000	0.00	1	1.00	\$15.37
Zone C	8355-029-010	SFR	0.0000	0.00	1	1.00	\$15.37
Zone C	8355-029-011	SFR	0.0000	0.00	1	1.00	\$15.37
Zone C	8355-029-012	SFR	0.0000	0.00	1	1.00	\$15.37
Zone C	8355-029-016	COM	1.3800	0.00	0	8.28	\$127.26
Zone C	8355-029-017	COM	1.3800	0.00	0	8.28	\$127.26
Zone C	8355-029-018	SFR	0.0000	0.00	1	1.00	\$15.37
Zone C	8355-030-008	SFR	0.0000	0.00	1	1.00	\$15.37
Zone C	8355-030-009	SFR	0.0000	0.00	1	1.00	\$15.37
Zone C	8355-030-010	SFR	0.0000	0.00	1	1.00	\$15.37
Zone C	8355-030-012	SFR	0.0000	0.00	1	1.00	\$15.37
Zone C	8355-030-023	MFR	0.3620	0.00	0	2.17	\$33.35
Zone C	8355-031-001	SFR	0.0000	0.00	1	1.00	\$15.37
Zone C	8355-031-002	SFR	0.0000	0.00	1	1.00	\$15.37
Zone C	8355-031-020	SFR	0.0000	0.00	1	1.00	\$15.37
Zone C	8355-031-022	SFR	0.0000	0.00	1	1.00	\$15.37
Zone C	8355-031-028	SFR	0.0000	0.00	1	1.00	\$15.37
Zone C	8355-031-029	SFR	0.0000	0.00	1	1.00	\$15.37

**City of Pomona  
Street Lighting and Landscaping  
Maintenance District  
Fiscal Year 2026-2027**

<u>Zone</u>	<u>Assessor's Parcel Number</u>	<u>Land Use</u>	<u>Acres</u>	<u>Frontage</u>	<u>Dwelling Units</u>	<u>Equivalent Dwelling Units</u>	<u>Assessment Amount</u>
Zone C	8355-031-030	SFR	0.0000	0.00	1	1.00	\$15.37
Zone C	8355-031-031	SFR	0.0000	0.00	1	1.00	\$15.37
Zone C	8355-031-032	SFR	0.0000	0.00	1	1.00	\$15.37
Zone C	8355-031-033	SFR	0.0000	0.00	1	1.00	\$15.37
Zone C	8355-031-036	SFR	0.0000	0.00	1	1.00	\$15.37
Zone C	8355-031-037	SFR	0.0000	0.00	1	1.00	\$15.37
Zone C	8355-031-038	SFR	0.0000	0.00	1	1.00	\$15.37
Zone C	8355-031-039	SFR	0.0000	0.00	1	1.00	\$15.37
Zone C	8355-031-044	SFR	0.0000	0.00	1	1.00	\$15.37
Zone C	8355-031-045	SFR	0.0000	0.00	1	1.00	\$15.37
Zone C	8357-001-024	SFR	0.0000	0.00	1	1.00	\$15.37
Zone C	8357-002-026	SFR	0.0000	0.00	1	1.00	\$15.37
Zone C	8357-002-051	SFR	0.0000	0.00	1	1.00	\$15.37
Zone C	8357-002-060	MFR	0.3333	0.00	0	2.00	\$30.74
Zone C	8357-002-082	SFR	0.0000	0.00	1	1.00	\$15.37
Zone C	8357-002-084	SFR	0.1100	0.00	1	1.00	\$15.37
Zone C	8357-002-085	SFR	0.1000	0.00	1	1.00	\$15.37
Zone C	8357-002-086	SFR	0.1000	0.00	1	1.00	\$15.37
Zone C	8357-002-087	SFR	0.1000	0.00	1	1.00	\$15.37
Zone C	8357-002-088	COM	0.2600	0.00	0	1.56	\$23.98
Zone C	8357-002-089	SFR	0.1000	0.00	1	1.00	\$15.37
Zone C	8357-002-090	COM	0.1700	0.00	0	1.02	\$15.68
Zone C	8357-002-091	SFR	0.1300	0.00	1	1.00	\$15.37
Zone C	8357-002-092	COM	0.1700	0.00	0	1.02	\$15.68
Zone C	8357-002-093	SFR	0.1300	0.00	1	1.00	\$15.37
Zone C	8357-002-094	SFR	0.1100	0.00	1	1.00	\$15.37
Zone C	8357-002-095	SFR	0.1000	0.00	1	1.00	\$15.37
Zone C	8357-002-096	SFR	0.1200	0.00	1	1.00	\$15.37
Zone C	8357-002-097	SFR	0.1100	0.00	1	1.00	\$15.37
Zone C	8357-002-098	SFR	0.1200	0.00	1	1.00	\$15.37
Zone C	8357-002-099	COM	0.1700	0.00	0	1.02	\$15.68
Zone C	8357-003-028	SFR	0.0000	0.00	1	1.00	\$15.37
Zone C	8357-003-061	COM	0.3800	0.00	0	2.28	\$35.04
Zone C	8357-003-110	SFR	0.3260	0.00	1	1.00	\$15.37
Zone C	8357-003-112	MFR	1.3800	0.00	0	8.26	\$126.96
Zone C	8357-004-030	MFR	0.2050	0.00	0	1.23	\$18.91
Zone C	8357-005-028	MFR	0.2870	0.00	0	1.72	\$26.47
Zone C	8357-005-054	MFR	0.2310	0.00	0	1.39	\$21.36
Zone C	8357-005-061	MFR	0.4670	0.00	0	2.80	\$43.04
Zone C	8357-006-019	MFR	0.2440	0.00	0	1.46	\$22.50
Zone C	8357-006-021	SFR	0.0000	0.00	1	1.00	\$15.37
Zone C	8357-006-048	SFR	0.0000	0.00	1	1.00	\$15.37
Zone C	8357-006-049	SFR	0.0000	0.00	1	1.00	\$15.37
Zone C	8357-006-050	SFR	0.0000	0.00	1	1.00	\$15.37
Zone C	8357-006-051	SFR	0.0000	0.00	1	1.00	\$15.37
Zone C	8357-007-056	SFR	0.1620	0.00	1	1.00	\$15.37
Zone C	8357-007-069	SFR	0.1740	0.00	1	1.00	\$15.37
Zone C	8357-008-030	SFR	0.0000	0.00	1	1.00	\$15.37
Zone C	8357-008-045	MFR	0.1800	0.00	0	1.08	\$16.60
Zone C	8357-008-049	SFR	0.0000	0.00	1	1.00	\$15.37
Zone C	8357-009-024	SFR	0.1440	0.00	1	1.00	\$15.37
Zone C	8357-010-038	SFR	0.1450	0.00	1	1.00	\$15.37

**City of Pomona  
Street Lighting and Landscaping  
Maintenance District  
Fiscal Year 2026-2027**

<u>Zone</u>	<u>Assessor's Parcel Number</u>	<u>Land Use</u>	<u>Acres</u>	<u>Frontage</u>	<u>Dwelling Units</u>	<u>Equivalent Dwelling Units</u>	<u>Assessment Amount</u>
Zone C	8357-011-042	SFR	0.1630	0.00	1	1.00	\$15.37
Zone C	8357-011-052	COM	0.1780	0.00	0	1.07	\$16.45
Zone C	8357-013-037	MFR	0.1791	0.00	0	1.07	\$16.45
Zone C	8357-013-039	MFR	0.4600	0.00	0	2.76	\$42.42
Zone C	8357-014-024	MFR	0.1650	0.00	0	1.00	\$15.37
Zone C	8357-014-029	SFR	0.2380	0.00	1	1.00	\$15.37
Zone C	8357-014-054	SFR	0.0000	0.00	1	1.00	\$15.37
Zone C	8357-014-058	COM	0.3000	0.00	0	1.80	\$27.67
Zone C	8357-015-021	SFR	0.1870	0.00	1	1.00	\$15.37
Zone C	8357-015-032	SFR	0.1700	0.00	1	1.00	\$15.37
Zone C	8357-015-034	SFR	0.1670	0.00	1	1.00	\$15.37
Zone C	8357-015-035	SFR	0.1590	0.00	1	1.00	\$15.37
Zone C	8357-015-038	SFR	0.1680	0.00	1	1.00	\$15.37
Zone C	8357-015-045	MFR	0.3400	0.00	0	2.04	\$31.35
Zone C	8357-017-025	SFR	0.1700	0.00	1	1.00	\$15.37
Zone C	8357-017-040	COM	0.4130	0.00	0	2.48	\$38.12
Zone C	8357-017-041	COM	0.5170	0.00	0	3.10	\$47.65
Zone C	8357-017-043	SFR	0.0000	0.00	1	1.00	\$15.37
Zone C	8357-017-063	CONDO	0.0000	0.00	1	1.00	\$15.37
Zone C	8357-017-064	CONDO	0.0000	0.00	1	1.00	\$15.37
Zone C	8357-017-065	CONDO	0.0000	0.00	1	1.00	\$15.37
Zone C	8357-017-066	CONDO	0.0000	0.00	1	1.00	\$15.37
Zone C	8357-017-067	CONDO	0.0000	0.00	1	1.00	\$15.37
Zone C	8357-017-068	CONDO	0.0000	0.00	1	1.00	\$15.37
Zone C	8357-017-069	CONDO	0.0000	0.00	1	1.00	\$15.37
Zone C	8357-017-070	CONDO	0.0000	0.00	1	1.00	\$15.37
Zone C	8357-017-072	CONDO	0.0000	0.00	1	1.00	\$15.37
Zone C	8357-017-073	CONDO	0.0000	0.00	1	1.00	\$15.37
Zone C	8357-017-074	CONDO	0.0000	0.00	1	1.00	\$15.37
Zone C	8357-017-075	CONDO	0.0000	0.00	1	1.00	\$15.37
Zone C	8357-017-076	CONDO	0.0000	0.00	1	1.00	\$15.37
Zone C	8357-017-077	CONDO	0.0000	0.00	1	1.00	\$15.37
Zone C	8357-018-024	COM	3.3300	0.00	0	19.98	\$307.09
Zone C	8357-018-027	COM	0.5100	0.00	0	3.06	\$47.03
Zone C	8357-018-028	COM	0.2200	0.00	0	1.32	\$20.29
Zone C	8357-018-029	MFR	1.0300	0.00	0	6.18	\$94.99
Zone C	8357-018-030	MFR	0.9130	0.00	0	5.48	\$84.23
Zone C	8358-001-011	COM	0.3600	0.00	0	2.16	\$33.20
Zone C	8358-001-017	CONDO	0.0000	0.00	1	1.00	\$15.37
Zone C	8358-001-018	CONDO	0.0000	0.00	1	1.00	\$15.37
Zone C	8358-001-019	CONDO	0.0000	0.00	1	1.00	\$15.37
Zone C	8358-001-020	CONDO	0.0000	0.00	1	1.00	\$15.37
Zone C	8358-001-021	CONDO	0.0000	0.00	1	1.00	\$15.37
Zone C	8358-001-022	CONDO	0.0000	0.00	1	1.00	\$15.37
Zone C	8358-001-023	CONDO	0.0000	0.00	1	1.00	\$15.37
Zone C	8358-002-034	COM	0.4200	0.00	0	2.52	\$38.73
Zone C	8358-002-041	SFR	0.0000	0.00	1	1.00	\$15.37
Zone C	8358-002-045	SFR	0.1680	0.00	1	1.00	\$15.37
Zone C	8358-005-008	SFR	0.0000	0.00	1	1.00	\$15.37
Zone C	8358-006-007	MFR	0.4787	0.00	0	2.87	\$44.11
Zone C	8358-006-031	MFR	0.2200	0.00	0	1.32	\$20.29
Zone C	8358-007-044	SFR	0.0000	0.00	1	1.00	\$15.37

**City of Pomona  
Street Lighting and Landscaping  
Maintenance District  
Fiscal Year 2026-2027**

<u>Zone</u>	<u>Assessor's Parcel Number</u>	<u>Land Use</u>	<u>Acres</u>	<u>Frontage</u>	<u>Dwelling Units</u>	<u>Equivalent Dwelling Units</u>	<u>Assessment Amount</u>
Zone C	8358-007-055	SFR	0.0000	0.00	1	1.00	\$15.37
Zone C	8358-008-002	SFR	0.2200	0.00	1	1.00	\$15.37
Zone C	8358-008-004	SFR	0.1780	0.00	1	1.00	\$15.37
Zone C	8358-008-048	SFR	0.2571	0.00	1	1.00	\$15.37
Zone C	8358-008-049	MFR	0.2197	0.00	0	1.32	\$20.26
Zone C	8358-009-015	CONDO	0.0000	0.00	1	1.00	\$15.37
Zone C	8358-009-016	CONDO	0.0000	0.00	1	1.00	\$15.37
Zone C	8358-009-017	CONDO	0.0000	0.00	1	1.00	\$15.37
Zone C	8358-009-018	CONDO	0.0000	0.00	1	1.00	\$15.37
Zone C	8358-009-019	CONDO	0.0000	0.00	1	1.00	\$15.37
Zone C	8358-009-020	CONDO	0.0000	0.00	1	1.00	\$15.37
Zone C	8358-009-021	CONDO	0.0000	0.00	1	1.00	\$15.37
Zone C	8358-009-022	CONDO	0.0000	0.00	1	1.00	\$15.37
Zone C	8358-009-023	CONDO	0.0000	0.00	1	1.00	\$15.37
Zone C	8358-009-024	CONDO	0.0000	0.00	1	1.00	\$15.37
Zone C	8358-009-025	CONDO	0.0000	0.00	1	1.00	\$15.37
Zone C	8358-009-026	CONDO	0.0000	0.00	1	1.00	\$15.37
Zone C	8358-009-027	CONDO	0.0000	0.00	1	1.00	\$15.37
Zone C	8358-009-028	CONDO	0.0000	0.00	1	1.00	\$15.37
Zone C	8358-009-029	CONDO	0.0000	0.00	1	1.00	\$15.37
Zone C	8358-009-030	CONDO	0.0000	0.00	1	1.00	\$15.37
Zone C	8358-009-031	CONDO	0.0000	0.00	1	1.00	\$15.37
Zone C	8358-009-032	CONDO	0.0000	0.00	1	1.00	\$15.37
Zone C	8358-009-033	CONDO	0.0000	0.00	1	1.00	\$15.37
Zone C	8358-009-034	CONDO	0.0000	0.00	1	1.00	\$15.37
Zone C	8358-009-035	CONDO	0.0000	0.00	1	1.00	\$15.37
Zone C	8358-009-036	CONDO	0.0000	0.00	1	1.00	\$15.37
Zone C	8358-009-037	CONDO	0.0000	0.00	1	1.00	\$15.37
Zone C	8358-009-038	CONDO	0.0000	0.00	1	1.00	\$15.37
Zone C	8358-009-039	CONDO	0.0000	0.00	1	1.00	\$15.37
Zone C	8358-009-040	CONDO	0.0000	0.00	1	1.00	\$15.37
Zone C	8358-009-041	CONDO	0.0000	0.00	1	1.00	\$15.37
Zone C	8358-009-042	CONDO	0.0000	0.00	1	1.00	\$15.37
Zone C	8358-009-043	CONDO	0.0000	0.00	1	1.00	\$15.37
Zone C	8358-009-044	CONDO	0.0000	0.00	1	1.00	\$15.37
Zone C	8358-009-045	CONDO	0.0000	0.00	1	1.00	\$15.37
Zone C	8358-009-046	CONDO	0.0000	0.00	1	1.00	\$15.37
Zone C	8358-012-021	SFR	0.2100	0.00	1	1.00	\$15.37
Zone C	8358-014-027	SFR	0.0000	0.00	1	1.00	\$15.37
Zone C	8358-014-029	SFR	0.0000	0.00	1	1.00	\$15.37
Zone C	8358-014-030	SFR	0.0000	0.00	1	1.00	\$15.37
Zone C	8358-015-008	SFR	0.0000	0.00	1	1.00	\$15.37
Zone C	8358-015-034	CONDO	0.0000	0.00	1	1.00	\$15.37
Zone C	8358-015-035	CONDO	0.0000	0.00	1	1.00	\$15.37
Zone C	8358-015-036	CONDO	0.0000	0.00	1	1.00	\$15.37
Zone C	8358-015-037	CONDO	0.0000	0.00	1	1.00	\$15.37
Zone C	8358-015-038	CONDO	0.0000	0.00	1	1.00	\$15.37
Zone C	8358-015-039	CONDO	0.0000	0.00	1	1.00	\$15.37
Zone C	8358-015-040	CONDO	0.0000	0.00	1	1.00	\$15.37
Zone C	8358-015-041	CONDO	0.0000	0.00	1	1.00	\$15.37
Zone C	8358-016-003	SFR	0.0000	0.00	1	1.00	\$15.37
Zone C	8358-016-004	SFR	0.0000	0.00	1	1.00	\$15.37

**City of Pomona  
Street Lighting and Landscaping  
Maintenance District  
Fiscal Year 2026-2027**

<u>Zone</u>	<u>Assessor's Parcel Number</u>	<u>Land Use</u>	<u>Acres</u>	<u>Frontage</u>	<u>Dwelling Units</u>	<u>Equivalent Dwelling Units</u>	<u>Assessment Amount</u>
Zone C	8358-016-005	SFR	0.0000	0.00	1	1.00	\$15.37
Zone C	8358-016-006	SFR	0.0000	0.00	1	1.00	\$15.37
Zone C	8358-016-007	SFR	0.0000	0.00	1	1.00	\$15.37
Zone C	8358-016-008	SFR	0.0000	0.00	1	1.00	\$15.37
Zone C	8358-016-009	SFR	0.0000	0.00	1	1.00	\$15.37
Zone C	8358-016-010	SFR	0.0000	0.00	1	1.00	\$15.37
Zone C	8358-016-013	SFR	0.0000	0.00	1	1.00	\$15.37
Zone C	8358-016-014	SFR	0.0000	0.00	1	1.00	\$15.37
Zone C	8358-016-015	SFR	0.0000	0.00	1	1.00	\$15.37
Zone C	8358-016-016	SFR	0.0000	0.00	1	1.00	\$15.37
Zone C	8358-016-017	SFR	0.0000	0.00	1	1.00	\$15.37
Zone C	8358-016-018	SFR	0.0000	0.00	1	1.00	\$15.37
Zone C	8358-016-019	SFR	0.0000	0.00	1	1.00	\$15.37
Zone C	8358-016-020	SFR	0.0000	0.00	1	1.00	\$15.37
Zone C	8358-016-021	SFR	0.0000	0.00	1	1.00	\$15.37
Zone C	8358-016-022	SFR	0.0000	0.00	1	1.00	\$15.37
Zone C	8358-016-023	SFR	0.0000	0.00	1	1.00	\$15.37
Zone C	8358-016-024	SFR	0.0000	0.00	1	1.00	\$15.37
Zone C	8358-016-025	SFR	0.0000	0.00	1	1.00	\$15.37
Zone C	8358-017-005	SFR	0.2150	0.00	1	1.00	\$15.37
Zone C	8358-017-053	MFR	0.3000	0.00	0	1.80	\$27.67
Zone C	8358-019-017	SFR	0.2600	0.00	1	1.00	\$15.37
Zone C	8358-019-020	SFR	0.0875	0.00	1	1.00	\$15.37
Zone C	8358-019-021	SFR	0.0875	0.00	1	1.00	\$15.37
Zone C	8358-019-022	SFR	0.0875	0.00	1	1.00	\$15.37
Zone C	8358-019-023	SFR	0.0875	0.00	1	1.00	\$15.37
Zone C	8358-019-024	SFR	0.0875	0.00	1	1.00	\$15.37
Zone C	8358-019-025	SFR	0.0875	0.00	1	1.00	\$15.37
Zone C	8358-019-026	SFR	0.0875	0.00	1	1.00	\$15.37
Zone C	8358-019-027	SFR	0.0875	0.00	1	1.00	\$15.37
Zone C	8358-019-028	SFR	0.0875	0.00	1	1.00	\$15.37
Zone C	8358-019-029	SFR	0.0875	0.00	1	1.00	\$15.37
Zone C	8358-019-030	SFR	0.0875	0.00	1	1.00	\$15.37
Zone C	8358-020-014	SFR	0.1500	0.00	1	1.00	\$15.37
Zone C	8358-023-006	MFR	0.4414	0.00	0	2.65	\$40.73
Zone C	8358-023-007	MFR	0.4299	0.00	0	2.58	\$39.65
Zone C	8358-023-028	MFR	0.1758	0.00	1	1.05	\$16.14
Zone C	8358-023-037	SFR	0.2180	0.00	1	1.00	\$15.37
Zone C	8358-024-027	SFR	0.0000	0.00	1	1.00	\$15.37
Zone C	8358-024-033	MFR	0.2613	0.00	0	1.57	\$24.13
Zone C	8358-024-034	MFR	0.2510	0.00	0	1.51	\$23.21
Zone C	8358-026-035	SFR	0.1990	0.00	1	1.00	\$15.37
Zone C	8358-029-022	SFR	0.1980	0.00	1	1.00	\$15.37
Zone C	8358-029-023	SFR	0.1890	0.00	1	1.00	\$15.37
Zone C	8358-030-001	SFR	0.1470	0.00	1	1.00	\$15.37
Zone C	8358-031-025	SFR	0.4410	0.00	1	1.00	\$15.37
Zone C	8358-032-007	SFR	0.2730	0.00	1	1.00	\$15.37
Zone C	8358-032-010	MFR	0.2727	0.00	0	1.64	\$25.21
Zone C	8358-032-035	MFR	0.3044	0.00	0	1.83	\$28.13
Zone C	8358-033-002	MFR	0.2066	0.00	0	1.24	\$19.06
Zone C	8358-034-025	SFR	0.1330	0.00	1	1.00	\$15.37
Zone C	8358-034-028	MFR	0.1870	0.00	0	1.12	\$17.25

**City of Pomona  
Street Lighting and Landscaping  
Maintenance District  
Fiscal Year 2026-2027**

<u>Zone</u>	<u>Assessor's Parcel Number</u>	<u>Land Use</u>	<u>Acres</u>	<u>Frontage</u>	<u>Dwelling Units</u>	<u>Equivalent Dwelling Units</u>	<u>Assessment Amount</u>
Zone C	8358-035-103	CONDO	0.0000	0.00	1	1.00	\$15.37
Zone C	8358-035-104	CONDO	0.0000	0.00	1	1.00	\$15.37
Zone C	8358-035-105	CONDO	0.0000	0.00	1	1.00	\$15.37
Zone C	8358-035-106	CONDO	0.0000	0.00	1	1.00	\$15.37
Zone C	8358-035-107	CONDO	0.0000	0.00	1	1.00	\$15.37
Zone C	8358-035-108	CONDO	0.0000	0.00	1	1.00	\$15.37
Zone C	8358-035-109	CONDO	0.0000	0.00	1	1.00	\$15.37
Zone C	8358-035-110	CONDO	0.0000	0.00	1	1.00	\$15.37
Zone C	8358-035-111	CONDO	0.0000	0.00	1	1.00	\$15.37
Zone C	8358-035-112	CONDO	0.0000	0.00	1	1.00	\$15.37
Zone C	8358-035-113	CONDO	0.0000	0.00	1	1.00	\$15.37
Zone C	8358-035-114	CONDO	0.0000	0.00	1	1.00	\$15.37
Zone C	8358-035-115	CONDO	0.0000	0.00	1	1.00	\$15.37
Zone C	8358-035-116	CONDO	0.0000	0.00	1	1.00	\$15.37
Zone C	8358-035-117	CONDO	0.0000	0.00	1	1.00	\$15.37
Zone C	8358-035-118	CONDO	0.0000	0.00	1	1.00	\$15.37
Zone C	8358-035-119	CONDO	0.0000	0.00	1	1.00	\$15.37
Zone C	8358-035-120	CONDO	0.0000	0.00	1	1.00	\$15.37
Zone C	8358-035-121	CONDO	0.0000	0.00	1	1.00	\$15.37
Zone C	8358-035-122	CONDO	0.0000	0.00	1	1.00	\$15.37
Zone C	8358-035-123	CONDO	0.0000	0.00	1	1.00	\$15.37
Zone C	8358-035-124	CONDO	0.0000	0.00	1	1.00	\$15.37
Zone C	8358-035-125	CONDO	0.0000	0.00	1	1.00	\$15.37
Zone C	8358-035-126	CONDO	0.0000	0.00	1	1.00	\$15.37
Zone C	8358-035-127	CONDO	0.0000	0.00	1	1.00	\$15.37
Zone C	8358-035-128	CONDO	0.0000	0.00	1	1.00	\$15.37
Zone C	8358-035-129	CONDO	0.0000	0.00	1	1.00	\$15.37
Zone C	8358-035-130	CONDO	0.0000	0.00	1	1.00	\$15.37
Zone C	8358-035-131	CONDO	0.0000	0.00	1	1.00	\$15.37
Zone C	8358-035-132	CONDO	0.0000	0.00	1	1.00	\$15.37
Zone C	8358-035-133	CONDO	0.0000	0.00	1	1.00	\$15.37
Zone C	8358-035-134	CONDO	0.0000	0.00	1	1.00	\$15.37
Zone C	8358-035-135	CONDO	0.0000	0.00	1	1.00	\$15.37
Zone C	8358-035-136	CONDO	0.0000	0.00	1	1.00	\$15.37
Zone C	8358-035-137	CONDO	0.0000	0.00	1	1.00	\$15.37
Zone C	8358-035-138	CONDO	0.0000	0.00	1	1.00	\$15.37
Zone C	8358-035-139	CONDO	0.0000	0.00	1	1.00	\$15.37
Zone C	8358-035-140	CONDO	0.0000	0.00	1	1.00	\$15.37
Zone C	8358-035-141	CONDO	0.0000	0.00	1	1.00	\$15.37
Zone C	8358-035-145	CONDO	0.0000	0.00	1	1.00	\$15.37
Zone C	8358-035-146	CONDO	0.0000	0.00	1	1.00	\$15.37
Zone C	8358-035-147	CONDO	0.0000	0.00	1	1.00	\$15.37
Zone C	8358-035-148	CONDO	0.0000	0.00	1	1.00	\$15.37
Zone C	8358-035-149	CONDO	0.0000	0.00	1	1.00	\$15.37
Zone C	8358-035-150	CONDO	0.0000	0.00	1	1.00	\$15.37
Zone C	8358-035-151	CONDO	0.0000	0.00	1	1.00	\$15.37
Zone C	8358-035-152	CONDO	0.0000	0.00	1	1.00	\$15.37
Zone C	8358-035-153	CONDO	0.0000	0.00	1	1.00	\$15.37
Zone C	8358-035-154	CONDO	0.0000	0.00	1	1.00	\$15.37
Zone C	8358-035-155	CONDO	0.0000	0.00	1	1.00	\$15.37
Zone C	8358-035-156	CONDO	0.0000	0.00	1	1.00	\$15.37
Zone C	8358-035-157	CONDO	0.0000	0.00	1	1.00	\$15.37

**City of Pomona  
Street Lighting and Landscaping  
Maintenance District  
Fiscal Year 2026-2027**

<u>Zone</u>	<u>Assessor's Parcel Number</u>	<u>Land Use</u>	<u>Acres</u>	<u>Frontage</u>	<u>Dwelling Units</u>	<u>Equivalent Dwelling Units</u>	<u>Assessment Amount</u>
Zone C	8358-035-158	CONDO	0.0000	0.00	1	1.00	\$15.37
Zone C	8358-035-159	CONDO	0.0000	0.00	1	1.00	\$15.37
Zone C	8358-035-160	CONDO	0.0000	0.00	1	1.00	\$15.37
Zone C	8358-035-161	CONDO	0.0000	0.00	1	1.00	\$15.37
Zone C	8358-035-162	CONDO	0.0000	0.00	1	1.00	\$15.37
Zone C	8358-035-163	CONDO	0.0000	0.00	1	1.00	\$15.37
Zone C	8358-035-164	CONDO	0.0000	0.00	1	1.00	\$15.37
Zone C	8358-035-165	CONDO	0.0000	0.00	1	1.00	\$15.37
Zone C	8358-035-166	CONDO	0.0000	0.00	1	1.00	\$15.37
Zone C	8358-035-167	CONDO	0.0000	0.00	1	1.00	\$15.37
Zone C	8358-035-168	CONDO	0.0000	0.00	1	1.00	\$15.37
Zone C	8358-035-169	CONDO	0.0000	0.00	1	1.00	\$15.37
Zone C	8358-035-170	CONDO	0.0000	0.00	1	1.00	\$15.37
Zone C	8358-035-171	CONDO	0.0000	0.00	1	1.00	\$15.37
Zone C	8358-035-172	CONDO	0.0000	0.00	1	1.00	\$15.37
Zone C	8358-035-173	CONDO	0.0000	0.00	1	1.00	\$15.37
Zone C	8358-035-174	CONDO	0.0000	0.00	1	1.00	\$15.37
Zone C	8358-035-175	CONDO	0.0000	0.00	1	1.00	\$15.37
Zone C	8358-035-176	CONDO	0.0000	0.00	1	1.00	\$15.37
Zone C	8358-035-177	CONDO	0.0000	0.00	1	1.00	\$15.37
Zone C	8358-035-178	CONDO	0.0000	0.00	1	1.00	\$15.37
Zone C	8358-035-179	CONDO	0.0000	0.00	1	1.00	\$15.37
Zone C	8358-035-180	CONDO	0.0000	0.00	1	1.00	\$15.37
Zone C	8358-035-181	CONDO	0.0000	0.00	1	1.00	\$15.37
Zone C	8358-035-182	CONDO	0.0000	0.00	1	1.00	\$15.37
Zone C	8358-035-183	CONDO	0.0000	0.00	1	1.00	\$15.37
Zone C	8358-035-184	CONDO	0.0000	0.00	1	1.00	\$15.37
Zone C	8358-035-185	CONDO	0.0000	0.00	1	1.00	\$15.37
Zone C	8358-035-186	CONDO	0.0000	0.00	1	1.00	\$15.37
Zone C	8358-035-187	CONDO	0.0000	0.00	1	1.00	\$15.37
Zone C	8358-035-188	CONDO	0.0000	0.00	1	1.00	\$15.37
Zone C	8358-035-189	CONDO	0.0000	0.00	1	1.00	\$15.37
Zone C	8358-035-190	CONDO	0.0000	0.00	1	1.00	\$15.37
Zone C	8358-035-191	CONDO	0.0000	0.00	1	1.00	\$15.37
Zone C	8358-035-192	CONDO	0.0000	0.00	1	1.00	\$15.37
Zone C	8358-035-193	CONDO	0.0000	0.00	1	1.00	\$15.37
Zone C	8358-035-194	CONDO	0.0000	0.00	1	1.00	\$15.37
Zone C	8358-035-195	CONDO	0.0000	0.00	1	1.00	\$15.37
Zone C	8358-035-196	CONDO	0.0000	0.00	1	1.00	\$15.37
Zone C	8358-035-197	CONDO	0.0000	0.00	1	1.00	\$15.37
Zone C	8358-035-198	CONDO	0.0000	0.00	1	1.00	\$15.37
Zone C	8358-035-199	CONDO	0.0000	0.00	1	1.00	\$15.37
Zone C	8358-035-200	CONDO	0.0000	0.00	1	1.00	\$15.37
Zone C	8358-035-201	CONDO	0.0000	0.00	1	1.00	\$15.37
Zone C	8358-035-202	CONDO	0.0000	0.00	1	1.00	\$15.37
Zone C	8358-035-203	CONDO	0.0000	0.00	1	1.00	\$15.37
Zone C	8358-035-204	CONDO	0.0000	0.00	1	1.00	\$15.37
Zone C	8358-035-205	CONDO	0.0000	0.00	1	1.00	\$15.37
Zone C	8358-035-206	CONDO	0.0000	0.00	1	1.00	\$15.37
Zone C	8358-035-207	CONDO	0.0000	0.00	1	1.00	\$15.37
Zone C	8358-035-208	CONDO	0.0000	0.00	1	1.00	\$15.37
Zone C	8358-035-209	CONDO	0.0000	0.00	1	1.00	\$15.37

**City of Pomona  
Street Lighting and Landscaping  
Maintenance District  
Fiscal Year 2026-2027**

<u>Zone</u>	<u>Assessor's Parcel Number</u>	<u>Land Use</u>	<u>Acres</u>	<u>Frontage</u>	<u>Dwelling Units</u>	<u>Equivalent Dwelling Units</u>	<u>Assessment Amount</u>
Zone C	8358-035-210	CONDO	0.0000	0.00	1	1.00	\$15.37
Zone C	8358-035-211	CONDO	0.0000	0.00	1	1.00	\$15.37
Zone C	8358-035-212	CONDO	0.0000	0.00	1	1.00	\$15.37
Zone C	8358-035-213	CONDO	0.0000	0.00	1	1.00	\$15.37
Zone C	8358-035-214	CONDO	0.0000	0.00	1	1.00	\$15.37
Zone C	8358-035-215	CONDO	0.0000	0.00	1	1.00	\$15.37
Zone C	8358-035-216	CONDO	0.0000	0.00	1	1.00	\$15.37
Zone C	8358-035-217	CONDO	0.0000	0.00	1	1.00	\$15.37
Zone C	8358-035-218	CONDO	0.0000	0.00	1	1.00	\$15.37
Zone C	8358-035-219	CONDO	0.0000	0.00	1	1.00	\$15.37
Zone C	8358-035-220	CONDO	0.0000	0.00	1	1.00	\$15.37
Zone C	8358-035-221	CONDO	0.0000	0.00	1	1.00	\$15.37
Zone C	8358-035-222	CONDO	0.0000	0.00	1	1.00	\$15.37
Zone C	8358-035-223	CONDO	0.0000	0.00	1	1.00	\$15.37
Zone C	8358-035-224	CONDO	0.0000	0.00	1	1.00	\$15.37
Zone C	8358-035-225	CONDO	0.0000	0.00	1	1.00	\$15.37
Zone C	8358-035-226	CONDO	0.0000	0.00	1	1.00	\$15.37
Zone C	8358-035-227	CONDO	0.0000	0.00	1	1.00	\$15.37
Zone C	8358-035-228	CONDO	0.0000	0.00	1	1.00	\$15.37
Zone C	8358-035-229	CONDO	0.0000	0.00	1	1.00	\$15.37
Zone C	8358-035-230	CONDO	0.0000	0.00	1	1.00	\$15.37
Zone C	8358-035-231	CONDO	0.0000	0.00	1	1.00	\$15.37
Zone C	8358-035-232	CONDO	0.0000	0.00	1	1.00	\$15.37
Zone C	8358-035-233	CONDO	0.0000	0.00	1	1.00	\$15.37
Zone C	8358-035-234	CONDO	0.0000	0.00	1	1.00	\$15.37
Zone C	8358-035-235	CONDO	0.0000	0.00	1	1.00	\$15.37
Zone C	8358-035-236	CONDO	0.0000	0.00	1	1.00	\$15.37
Zone C	8358-035-237	CONDO	0.0000	0.00	1	1.00	\$15.37
Zone C	8358-035-238	CONDO	0.0000	0.00	1	1.00	\$15.37
Zone C	8358-035-239	CONDO	0.0000	0.00	1	1.00	\$15.37
Zone C	8358-035-240	CONDO	0.0000	0.00	1	1.00	\$15.37
Zone C	8358-035-241	CONDO	0.0000	0.00	1	1.00	\$15.37
Zone C	8358-035-242	CONDO	0.0000	0.00	1	1.00	\$15.37
Zone C	8358-035-243	CONDO	0.0000	0.00	1	1.00	\$15.37
Zone C	8358-035-244	CONDO	0.0000	0.00	1	1.00	\$15.37
Zone C	8358-035-245	CONDO	0.0000	0.00	1	1.00	\$15.37
Zone C	8358-035-246	CONDO	0.0000	0.00	1	1.00	\$15.37
Zone C	8358-035-247	CONDO	0.0000	0.00	1	1.00	\$15.37
Zone C	8358-035-248	CONDO	0.0000	0.00	1	1.00	\$15.37
Zone C	8358-035-249	CONDO	0.0000	0.00	1	1.00	\$15.37
Zone C	8358-035-250	CONDO	0.0000	0.00	1	1.00	\$15.37
Zone C	8358-035-251	CONDO	0.0000	0.00	1	1.00	\$15.37
Zone C	8358-035-252	CONDO	0.0000	0.00	1	1.00	\$15.37
Zone C	8358-035-253	CONDO	0.0000	0.00	1	1.00	\$15.37
Zone C	8358-035-254	CONDO	0.0000	0.00	1	1.00	\$15.37
Zone C	8358-035-255	CONDO	0.0000	0.00	1	1.00	\$15.37
Zone C	8358-035-256	CONDO	0.0000	0.00	1	1.00	\$15.37
Zone C	8358-035-257	CONDO	0.0000	0.00	1	1.00	\$15.37
Zone C	8358-035-258	CONDO	0.0000	0.00	1	1.00	\$15.37
Zone C	8358-035-259	CONDO	0.0000	0.00	1	1.00	\$15.37
Zone C	8358-035-260	CONDO	0.0000	0.00	1	1.00	\$15.37
Zone C	8358-035-261	CONDO	0.0000	0.00	1	1.00	\$15.37

**City of Pomona  
Street Lighting and Landscaping  
Maintenance District  
Fiscal Year 2026-2027**

<u>Zone</u>	<u>Assessor's Parcel Number</u>	<u>Land Use</u>	<u>Acres</u>	<u>Frontage</u>	<u>Dwelling Units</u>	<u>Equivalent Dwelling Units</u>	<u>Assessment Amount</u>
Zone C	8358-035-262	CONDO	0.0000	0.00	1	1.00	\$15.37
Zone C	8358-035-263	CONDO	0.0000	0.00	1	1.00	\$15.37
Zone C	8358-035-264	CONDO	0.0000	0.00	1	1.00	\$15.37
Zone C	8358-035-944	COM	0.4100	0.00	0	2.46	\$37.81
Zone C	8359-001-008	COM	0.7100	0.00	0	4.26	\$65.48
Zone C	8359-001-017	SFR	0.0000	0.00	1	1.00	\$15.37
Zone C	8359-001-018	SFR	0.0000	0.00	1	1.00	\$15.37
Zone C	8359-001-019	SFR	0.0000	0.00	1	1.00	\$15.37
Zone C	8359-001-020	SFR	0.0000	0.00	1	1.00	\$15.37
Zone C	8359-001-021	SFR	0.0000	0.00	1	1.00	\$15.37
Zone C	8359-001-023	SFR	0.0000	0.00	1	1.00	\$15.37
Zone C	8359-001-025	SFR	0.0000	0.00	1	1.00	\$15.37
Zone C	8359-001-027	SFR	0.0000	0.00	1	1.00	\$15.37
Zone C	8359-001-029	SFR	0.0000	0.00	1	1.00	\$15.37
Zone C	8359-001-031	SFR	0.0000	0.00	1	1.00	\$15.37
Zone C	8359-001-033	SFR	0.0000	0.00	1	1.00	\$15.37
Zone C	8359-001-035	SFR	0.0000	0.00	1	1.00	\$15.37
Zone C	8359-001-037	SFR	0.0000	0.00	1	1.00	\$15.37
Zone C	8359-001-039	SFR	0.0000	0.00	1	1.00	\$15.37
Zone C	8359-001-041	SFR	0.0000	0.00	1	1.00	\$15.37
Zone C	8359-001-042	SFR	0.0000	0.00	1	1.00	\$15.37
Zone C	8359-001-043	SFR	0.0000	0.00	1	1.00	\$15.37
Zone C	8359-001-044	SFR	0.0000	0.00	1	1.00	\$15.37
Zone C	8359-001-045	SFR	0.0000	0.00	1	1.00	\$15.37
Zone C	8359-001-046	SFR	0.0000	0.00	1	1.00	\$15.37
Zone C	8359-001-047	SFR	0.0000	0.00	1	1.00	\$15.37
Zone C	8359-001-048	SFR	0.0000	0.00	1	1.00	\$15.37
Zone C	8359-001-049	SFR	0.0000	0.00	1	1.00	\$15.37
Zone C	8359-001-050	SFR	0.0000	0.00	1	1.00	\$15.37
Zone C	8359-001-051	SFR	0.0000	0.00	1	1.00	\$15.37
Zone C	8359-001-052	SFR	0.0000	0.00	1	1.00	\$15.37
Zone C	8359-001-053	SFR	0.0000	0.00	1	1.00	\$15.37
Zone C	8359-001-054	SFR	0.0000	0.00	1	1.00	\$15.37
Zone C	8359-001-055	SFR	0.0000	0.00	1	1.00	\$15.37
Zone C	8359-001-056	SFR	0.0000	0.00	1	1.00	\$15.37
Zone C	8359-001-057	SFR	0.0000	0.00	1	1.00	\$15.37
Zone C	8359-001-058	SFR	0.0000	0.00	1	1.00	\$15.37
Zone C	8359-001-059	SFR	0.0000	0.00	1	1.00	\$15.37
Zone C	8359-003-020	SFR	0.2720	0.00	1	1.00	\$15.37
Zone C	8359-003-037	MFR	0.2200	0.00	0	1.32	\$20.27
Zone C	8359-005-020	COM	0.3042	0.00	0	1.83	\$28.13
Zone C	8359-005-031	MFR	0.1690	0.00	0	1.02	\$15.60
Zone C	8359-006-011	COM	0.4240	0.00	0	2.54	\$39.04
Zone C	8359-006-025	MFR	0.2090	0.00	0	1.25	\$19.21
Zone C	8359-007-025	COM	13.5400	0.00	0	81.24	\$1,248.66
Zone C	8359-007-032	COM	0.5158	0.00	0	3.09	\$47.49
Zone C	8359-007-033	IND	0.6527	0.00	0	3.92	\$60.25
Zone C	8359-008-011	SFR	0.1680	0.00	1	1.00	\$15.37
Zone C	8359-009-032	CONDO	0.0000	0.00	1	1.00	\$15.37
Zone C	8359-009-033	CONDO	0.0000	0.00	1	1.00	\$15.37
Zone C	8359-010-028	MFR	0.3140	0.00	0	1.88	\$28.96
Zone C	8359-011-004	SFR	0.2110	0.00	1	1.00	\$15.37

**City of Pomona  
Street Lighting and Landscaping  
Maintenance District  
Fiscal Year 2026-2027**

<u>Zone</u>	<u>Assessor's Parcel Number</u>	<u>Land Use</u>	<u>Acres</u>	<u>Frontage</u>	<u>Dwelling Units</u>	<u>Equivalent Dwelling Units</u>	<u>Assessment Amount</u>
Zone C	8359-011-023	SFR	0.2140	0.00	1	1.00	\$15.37
Zone C	8359-011-033	MFR	0.2020	0.00	0	1.21	\$18.60
Zone C	8359-012-002	MFR	0.1722	0.00	1	1.03	\$15.83
Zone C	8359-013-017	SFR	0.1470	0.00	1	1.00	\$15.37
Zone C	8359-014-007	COM	0.2475	0.00	0	1.49	\$22.90
Zone C	8359-014-011	COM	0.3278	0.00	0	1.97	\$30.28
Zone C	8359-014-019	COM	0.4121	0.00	0	2.47	\$37.96
Zone C	8359-014-020	COM	0.3131	0.00	0	1.88	\$28.90
Zone C	8359-014-022	COM	1.6200	0.00	0	9.72	\$149.40
Zone C	8359-014-023	COM	2.5700	0.00	0	15.42	\$237.01
Zone C	8359-016-044	SFR	0.1590	0.00	1	1.00	\$15.37
Zone C	8359-017-004	MFR	0.2936	0.00	0	1.76	\$27.05
Zone C	8359-017-005	MFR	0.5154	0.00	0	3.09	\$47.49
Zone C	8359-017-049	CONDO	0.0000	0.00	1	1.00	\$15.37
Zone C	8359-017-050	CONDO	0.0000	0.00	1	1.00	\$15.37
Zone C	8359-017-051	CONDO	0.0000	0.00	1	1.00	\$15.37
Zone C	8359-017-052	CONDO	0.0000	0.00	1	1.00	\$15.37
Zone C	8359-017-053	CONDO	0.0000	0.00	1	1.00	\$15.37
Zone C	8359-017-054	CONDO	0.0000	0.00	1	1.00	\$15.37
Zone C	8359-017-055	CONDO	0.0000	0.00	1	1.00	\$15.37
Zone C	8359-017-056	CONDO	0.0000	0.00	1	1.00	\$15.37
Zone C	8359-017-057	CONDO	0.0000	0.00	1	1.00	\$15.37
Zone C	8359-017-058	CONDO	0.0000	0.00	1	1.00	\$15.37
Zone C	8359-017-059	CONDO	0.0000	0.00	1	1.00	\$15.37
Zone C	8359-017-060	CONDO	0.0000	0.00	1	1.00	\$15.37
Zone C	8359-017-061	CONDO	0.0000	0.00	1	1.00	\$15.37
Zone C	8359-017-062	CONDO	0.0000	0.00	1	1.00	\$15.37
Zone C	8359-017-063	CONDO	0.0000	0.00	1	1.00	\$15.37
Zone C	8359-017-064	CONDO	0.0000	0.00	1	1.00	\$15.37
Zone C	8359-017-065	CONDO	0.0000	0.00	1	1.00	\$15.37
Zone C	8359-017-066	CONDO	0.0000	0.00	1	1.00	\$15.37
Zone C	8359-017-067	CONDO	0.0000	0.00	1	1.00	\$15.37
Zone C	8359-017-069	CONDO	0.0000	0.00	1	1.00	\$15.37
Zone C	8359-017-070	CONDO	0.0000	0.00	1	1.00	\$15.37
Zone C	8359-017-071	CONDO	0.0000	0.00	1	1.00	\$15.37
Zone C	8359-017-072	CONDO	0.0000	0.00	1	1.00	\$15.37
Zone C	8359-017-073	CONDO	0.0000	0.00	1	1.00	\$15.37
Zone C	8359-017-074	CONDO	0.0000	0.00	1	1.00	\$15.37
Zone C	8359-017-075	CONDO	0.0000	0.00	1	1.00	\$15.37
Zone C	8359-018-011	MFR	0.3030	0.00	0	1.82	\$27.90
Zone C	8359-018-040	SFR	0.1600	0.00	1	1.00	\$15.37
Zone C	8359-021-007	MFR	0.4143	0.00	0	2.49	\$38.27
Zone C	8359-022-009	SFR	0.0000	0.00	1	1.00	\$15.37
Zone C	8359-023-007	SFR	0.1190	0.00	1	1.00	\$15.37
Zone C	8360-002-002	SFR	0.0000	0.00	1	1.00	\$15.37
Zone C	8360-002-010	SFR	0.1520	0.00	1	1.00	\$15.37
Zone C	8360-002-025	SFR	0.1660	0.00	1	1.00	\$15.37
Zone C	8360-004-009	MFR	0.1660	0.00	0	1.00	\$15.37
Zone C	8360-004-014	SFR	0.0000	0.00	1	1.00	\$15.37
Zone C	8360-004-015	SFR	0.0000	0.00	1	1.00	\$15.37
Zone C	8360-004-016	SFR	0.0000	0.00	1	1.00	\$15.37
Zone C	8360-004-017	SFR	0.0000	0.00	1	1.00	\$15.37

**City of Pomona  
Street Lighting and Landscaping  
Maintenance District  
Fiscal Year 2026-2027**

<u>Zone</u>	<u>Assessor's Parcel Number</u>	<u>Land Use</u>	<u>Acres</u>	<u>Frontage</u>	<u>Dwelling Units</u>	<u>Equivalent Dwelling Units</u>	<u>Assessment Amount</u>
Zone C	8360-004-018	SFR	0.0000	0.00	1	1.00	\$15.37
Zone C	8360-004-019	SFR	0.0000	0.00	1	1.00	\$15.37
Zone C	8360-004-020	SFR	0.0000	0.00	1	1.00	\$15.37
Zone C	8360-004-021	SFR	0.0000	0.00	1	1.00	\$15.37
Zone C	8360-004-022	SFR	0.0000	0.00	1	1.00	\$15.37
Zone C	8360-004-023	SFR	0.0000	0.00	1	1.00	\$15.37
Zone C	8360-004-024	SFR	0.0000	0.00	1	1.00	\$15.37
Zone C	8360-004-025	SFR	0.0000	0.00	1	1.00	\$15.37
Zone C	8360-004-026	SFR	0.0000	0.00	1	1.00	\$15.37
Zone C	8360-004-027	SFR	0.0000	0.00	1	1.00	\$15.37
Zone C	8360-004-030	SFR	0.0000	0.00	1	1.00	\$15.37
Zone C	8360-004-031	SFR	0.0000	0.00	1	1.00	\$15.37
Zone C	8360-004-032	SFR	0.0000	0.00	1	1.00	\$15.37
Zone C	8360-004-033	SFR	0.0000	0.00	1	1.00	\$15.37
Zone C	8360-004-034	SFR	0.0000	0.00	1	1.00	\$15.37
Zone C	8360-004-035	SFR	0.0000	0.00	1	1.00	\$15.37
Zone C	8360-004-038	SFR	0.0000	0.00	1	1.00	\$15.37
Zone C	8360-004-039	SFR	0.0000	0.00	1	1.00	\$15.37
Zone C	8360-004-040	SFR	0.0000	0.00	1	1.00	\$15.37
Zone C	8360-004-042	SFR	0.0000	0.00	1	1.00	\$15.37
Zone C	8360-004-043	SFR	0.0000	0.00	1	1.00	\$15.37
Zone C	8360-004-044	SFR	0.0000	0.00	1	1.00	\$15.37
Zone C	8360-004-045	SFR	0.0000	0.00	1	1.00	\$15.37
Zone C	8360-004-046	SFR	0.0000	0.00	1	1.00	\$15.37
Zone C	8360-005-005	SFR	0.2900	0.00	1	1.00	\$15.37
Zone C	8360-007-004	SFR	0.1910	0.00	1	1.00	\$15.37
Zone C	8360-007-025	MFR	0.1910	0.00	0	1.15	\$17.61
Zone C	8360-009-011	SFR	0.2030	0.00	1	1.00	\$15.37
Zone C	8360-012-009	COM	0.9800	0.00	0	5.88	\$90.38
Zone C	8360-012-015	MFR	0.5200	0.00	0	3.12	\$47.95
Zone C	8360-013-007	COM	2.0410	0.00	0	12.25	\$188.28
Zone C	8360-014-022	MFR	0.4816	0.00	0	2.89	\$44.42
Zone C	8360-015-022	SFR	0.0000	0.00	1	1.00	\$15.37
Zone C	8360-015-023	SFR	0.0000	0.00	1	1.00	\$15.37
Zone C	8360-015-036	SFR	0.0000	0.00	1	1.00	\$15.37
Zone C	8360-015-046	SFR	0.0000	0.00	1	1.00	\$15.37
Zone C	8360-015-047	SFR	0.0000	0.00	1	1.00	\$15.37
Zone C	8360-015-048	SFR	0.0000	0.00	1	1.00	\$15.37
Zone C	8360-015-049	SFR	0.0000	0.00	1	1.00	\$15.37
Zone C	8360-015-050	SFR	0.0000	0.00	1	1.00	\$15.37
Zone C	8360-015-051	MFR	1.6000	0.00	0	9.60	\$147.55
Zone C	8360-015-052	MFR	1.1000	0.00	0	6.60	\$101.44
Zone C	8360-016-007	SFR	0.2250	0.00	1	1.00	\$15.37
Zone C	8360-016-041	COM	0.1735	0.00	0	1.04	\$15.98
Zone C	8360-016-042	COM	0.1984	0.00	0	1.19	\$18.29
Zone C	8360-016-043	COM	0.1877	0.00	0	1.13	\$17.37
Zone C	8360-016-044	COM	0.2213	0.00	0	1.33	\$20.44
Zone C	8360-016-045	COM	0.2333	0.00	0	1.40	\$21.52
Zone C	8360-016-046	COM	0.3709	0.00	0	2.23	\$34.28
Zone C	8360-016-047	SFR	0.0000	0.00	1	1.00	\$15.37
Zone C	8360-016-061	SFR	0.0000	0.00	1	1.00	\$15.37
Zone C	8360-017-037	MFR	0.1880	0.00	0	1.13	\$17.34

**City of Pomona  
Street Lighting and Landscaping  
Maintenance District  
Fiscal Year 2026-2027**

<u>Zone</u>	<u>Assessor's Parcel Number</u>	<u>Land Use</u>	<u>Acres</u>	<u>Frontage</u>	<u>Dwelling Units</u>	<u>Equivalent Dwelling Units</u>	<u>Assessment Amount</u>
Zone C	8360-020-004	MFR	0.4740	0.00	0	2.85	\$43.75
Zone C	8360-020-007	SFR	0.0000	0.00	1	1.00	\$15.37
Zone C	8360-020-022	SFR	0.0000	0.00	1	1.00	\$15.37
Zone C	8360-024-003	SFR	0.0000	0.00	1	1.00	\$15.37
Zone C	8360-024-006	MFR	0.3720	0.00	0	2.23	\$34.27
Zone C	8360-024-020	COM	0.5946	0.00	0	3.57	\$54.87
Zone C	8360-025-014	MFR	3.5180	0.00	0	21.11	\$324.46
Zone C	8360-026-013	SFR	0.0000	0.00	1	1.00	\$15.37
Zone C	8360-028-001	MFR	0.2940	0.00	0	1.76	\$27.11
Zone C	8360-028-016	SFR	0.5937	0.00	1	1.00	\$15.37
Zone C	8360-031-026	SFR	0.0000	0.00	1	1.00	\$15.37
Zone C	8360-033-004	SFR	0.0000	0.00	1	1.00	\$15.37
Zone C	8360-033-005	COM	0.3200	0.00	0	1.92	\$29.51
Zone C	8360-034-002	SFR	0.2990	0.00	1	1.00	\$15.37
Zone C	8360-034-010	SFR	0.0000	0.00	1	1.00	\$15.37
Zone C	8360-037-048	SFR	0.0000	0.00	1	1.00	\$15.37
Zone C	8362-006-030	COM	0.6250	0.00	0	3.75	\$57.64
Zone C	8362-007-043	COM	3.1400	0.00	0	18.84	\$289.57
Zone C	8362-007-054	COM	0.3939	0.00	0	2.36	\$36.27
Zone C	8362-008-026	COM	0.1653	0.00	0	1.00	\$15.37
Zone C	8362-008-027	SFR	0.0000	0.00	1	1.00	\$15.37
Zone C	8362-008-028	SFR	0.0000	0.00	1	1.00	\$15.37
Zone C	8362-008-037	COM	4.0000	0.00	0	24.00	\$368.88
Zone C	8362-011-020	COM	22.4700	0.00	0	134.82	\$2,072.18
Zone C	8362-012-043	SFR	0.0000	0.00	1	1.00	\$15.37
Zone C	8362-012-044	SFR	0.0000	0.00	1	1.00	\$15.37
Zone C	8362-012-045	SFR	0.0000	0.00	1	1.00	\$15.37
Zone C	8362-012-046	SFR	0.0000	0.00	1	1.00	\$15.37
Zone C	8362-012-062	SFR	0.0000	0.00	1	1.00	\$15.37
Zone C	8362-012-063	SFR	0.0000	0.00	1	1.00	\$15.37
Zone C	8362-013-005	COM	0.2400	0.00	0	1.44	\$22.13
Zone C	8362-013-021	SFR	0.1670	0.00	1	1.00	\$15.37
Zone C	8362-013-031	SFR	0.0000	0.00	1	1.00	\$15.37
Zone C	8362-013-032	SFR	0.0000	0.00	1	1.00	\$15.37
Zone C	8362-013-033	SFR	0.0000	0.00	1	1.00	\$15.37
Zone C	8362-013-034	SFR	0.0000	0.00	1	1.00	\$15.37
Zone C	8362-013-035	SFR	0.0000	0.00	1	1.00	\$15.37
Zone C	8362-014-015	SFR	0.0000	0.00	1	1.00	\$15.37
Zone C	8362-014-016	SFR	0.0000	0.00	1	1.00	\$15.37
Zone C	8362-014-017	SFR	0.0000	0.00	1	1.00	\$15.37
Zone C	8362-014-018	SFR	0.0000	0.00	1	1.00	\$15.37
Zone C	8362-014-019	SFR	0.0000	0.00	1	1.00	\$15.37
Zone C	8362-014-020	SFR	0.0000	0.00	1	1.00	\$15.37
Zone C	8362-014-021	SFR	0.0000	0.00	1	1.00	\$15.37
Zone C	8362-014-022	SFR	0.0000	0.00	1	1.00	\$15.37
Zone C	8362-014-023	SFR	0.0000	0.00	1	1.00	\$15.37
Zone C	8362-014-024	SFR	0.0000	0.00	1	1.00	\$15.37
Zone C	8362-014-025	SFR	0.0000	0.00	1	1.00	\$15.37
Zone C	8362-014-026	SFR	0.0000	0.00	1	1.00	\$15.37
Zone C	8362-014-027	SFR	0.0000	0.00	1	1.00	\$15.37
Zone C	8362-015-029	SFR	0.0000	0.00	1	1.00	\$15.37
Zone C	8362-015-030	SFR	0.0000	0.00	1	1.00	\$15.37

**City of Pomona  
Street Lighting and Landscaping  
Maintenance District  
Fiscal Year 2026-2027**

<u>Zone</u>	<u>Assessor's Parcel Number</u>	<u>Land Use</u>	<u>Acres</u>	<u>Frontage</u>	<u>Dwelling Units</u>	<u>Equivalent Dwelling Units</u>	<u>Assessment Amount</u>
Zone C	8362-015-031	SFR	0.0000	0.00	1	1.00	\$15.37
Zone C	8362-015-032	SFR	0.0000	0.00	1	1.00	\$15.37
Zone C	8362-015-033	SFR	0.0000	0.00	1	1.00	\$15.37
Zone C	8362-015-034	SFR	0.0000	0.00	1	1.00	\$15.37
Zone C	8362-015-035	SFR	0.0000	0.00	1	1.00	\$15.37
Zone C	8362-015-036	SFR	0.0000	0.00	1	1.00	\$15.37
Zone C	8362-015-037	SFR	0.0000	0.00	1	1.00	\$15.37
Zone C	8362-015-038	SFR	0.0000	0.00	1	1.00	\$15.37
Zone C	8362-015-039	SFR	0.0000	0.00	1	1.00	\$15.37
Zone C	8362-015-040	SFR	0.0000	0.00	1	1.00	\$15.37
Zone C	8362-015-041	SFR	0.0000	0.00	1	1.00	\$15.37
Zone C	8362-015-042	SFR	0.0000	0.00	1	1.00	\$15.37
Zone C	8362-015-043	SFR	0.0000	0.00	1	1.00	\$15.37
Zone C	8362-015-044	SFR	0.0000	0.00	1	1.00	\$15.37
Zone C	8362-015-045	SFR	0.0000	0.00	1	1.00	\$15.37
Zone C	8362-015-046	SFR	0.0000	0.00	1	1.00	\$15.37
Zone C	8362-015-047	SFR	0.0000	0.00	1	1.00	\$15.37
Zone C	8362-015-048	SFR	0.0000	0.00	1	1.00	\$15.37
Zone C	8362-015-049	SFR	0.0000	0.00	1	1.00	\$15.37
Zone C	8362-015-050	SFR	0.0000	0.00	1	1.00	\$15.37
Zone C	8362-015-051	SFR	0.0000	0.00	1	1.00	\$15.37
Zone C	8362-015-052	SFR	0.0000	0.00	1	1.00	\$15.37
Zone C	8362-015-053	SFR	0.0000	0.00	1	1.00	\$15.37
Zone C	8362-015-054	SFR	0.0000	0.00	1	1.00	\$15.37
Zone C	8362-015-055	SFR	0.0000	0.00	1	1.00	\$15.37
Zone C	8362-015-056	SFR	0.0000	0.00	1	1.00	\$15.37
Zone C	8362-015-057	SFR	0.0000	0.00	1	1.00	\$15.37
Zone C	8362-015-058	SFR	0.0000	0.00	1	1.00	\$15.37
Zone C	8362-015-059	SFR	0.0000	0.00	1	1.00	\$15.37
Zone C	8362-016-030	COM	0.5100	0.00	0	3.06	\$47.03
Zone C	8362-016-031	COM	0.6250	0.00	0	3.75	\$57.64
Zone C	8365-001-020	MFR	0.3379	0.00	0	2.03	\$31.16
Zone C	8365-003-032	SFR	0.1820	0.00	1	1.00	\$15.37
Zone C	8365-003-065	SFR	0.1960	0.00	1	1.00	\$15.37
Zone C	8365-005-035	MFR	0.1870	0.00	0	1.12	\$17.25
Zone C	8365-005-036	SFR	0.1890	0.00	1	1.00	\$15.37
Zone C	8365-009-008	SFR	0.1830	0.00	1	1.00	\$15.37
Zone C	8365-010-019	COM	0.3800	0.00	0	2.28	\$35.04
Zone C	8365-010-045	COM	0.5948	0.00	0	3.57	\$54.87
Zone C	8365-011-043	MFR	0.1790	0.00	0	1.07	\$16.51
Zone C	8365-014-022	SFR	0.1560	0.00	1	1.00	\$15.37
Zone C	8365-015-043	COM	0.4213	0.00	0	2.53	\$38.89
Zone C	8365-015-047	COM	0.3960	0.00	0	2.38	\$36.58
Zone C	8365-016-038	COM	2.4215	0.00	0	14.53	\$223.33
Zone C	8365-018-026	SFR	0.1630	0.00	1	1.00	\$15.37
Zone C	8365-018-030	SFR	0.2600	0.00	1	1.00	\$15.37
Zone C	8365-019-041	SFR	0.3240	0.00	1	1.00	\$15.37
Zone C	8365-022-024	SFR	0.0000	0.00	1	1.00	\$15.37
Zone C	8365-022-025	SFR	0.0000	0.00	1	1.00	\$15.37
Zone C	8365-022-026	SFR	0.0000	0.00	1	1.00	\$15.37
Zone C	8365-022-027	SFR	0.0000	0.00	1	1.00	\$15.37
Zone C	8365-022-028	SFR	0.0000	0.00	1	1.00	\$15.37

**City of Pomona  
Street Lighting and Landscaping  
Maintenance District  
Fiscal Year 2026-2027**

<u>Zone</u>	<u>Assessor's Parcel Number</u>	<u>Land Use</u>	<u>Acres</u>	<u>Frontage</u>	<u>Dwelling Units</u>	<u>Equivalent Dwelling Units</u>	<u>Assessment Amount</u>
Zone C	8365-022-029	SFR	0.0000	0.00	1	1.00	\$15.37
Zone C	8365-022-030	SFR	0.0000	0.00	1	1.00	\$15.37
Zone C	8365-022-031	SFR	0.0000	0.00	1	1.00	\$15.37
Zone C	8365-022-032	SFR	0.0000	0.00	1	1.00	\$15.37
Zone C	8365-022-033	SFR	0.0000	0.00	1	1.00	\$15.37
Zone C	8365-022-034	SFR	0.0000	0.00	1	1.00	\$15.37
Zone C	8365-022-035	SFR	0.0000	0.00	1	1.00	\$15.37
Zone C	8365-022-036	SFR	0.0000	0.00	1	1.00	\$15.37
Zone C	8365-022-037	SFR	0.0000	0.00	1	1.00	\$15.37
Zone C	8365-022-038	SFR	0.0000	0.00	1	1.00	\$15.37
Zone C	8365-022-039	SFR	0.0000	0.00	1	1.00	\$15.37
Zone C	8365-022-040	SFR	0.0000	0.00	1	1.00	\$15.37
Zone C	8365-022-041	SFR	0.0000	0.00	1	1.00	\$15.37
Zone C	8365-022-042	SFR	0.0000	0.00	1	1.00	\$15.37
Zone C	8365-022-043	SFR	0.0000	0.00	1	1.00	\$15.37
Zone C	8365-022-044	SFR	0.0000	0.00	1	1.00	\$15.37
Zone C	8365-022-045	SFR	0.0000	0.00	1	1.00	\$15.37
Zone C	8365-022-046	SFR	0.0000	0.00	1	1.00	\$15.37
Zone C	8365-022-047	SFR	0.0000	0.00	1	1.00	\$15.37
Zone C	8365-022-048	SFR	0.0000	0.00	1	1.00	\$15.37
Zone C	8365-022-049	SFR	0.0000	0.00	1	1.00	\$15.37
Zone C	8365-022-050	SFR	0.0000	0.00	1	1.00	\$15.37
Zone C	8365-022-051	SFR	0.0000	0.00	1	1.00	\$15.37
Zone C	8365-022-052	SFR	0.0000	0.00	1	1.00	\$15.37
Zone C	8365-022-053	SFR	0.0000	0.00	1	1.00	\$15.37
Zone C	8365-022-054	SFR	0.0000	0.00	1	1.00	\$15.37
Zone C	8365-022-055	SFR	0.0000	0.00	1	1.00	\$15.37
Zone C	8365-022-056	SFR	0.0000	0.00	1	1.00	\$15.37
Zone C	8365-022-057	SFR	0.0000	0.00	1	1.00	\$15.37
Zone C	8365-022-058	SFR	0.0000	0.00	1	1.00	\$15.37
Zone C	8366-001-033	COM	19.5000	0.00	0	117.00	\$1,798.29
Zone C	8366-001-034	COM	0.1505	0.00	0	1.00	\$15.37
Zone C	8366-001-035	COM	0.5521	0.00	0	3.31	\$50.87
Zone C	8366-003-017	SFR	0.1650	0.00	1	1.00	\$15.37
Zone C	8366-004-001	SFR	0.1750	0.00	1	1.00	\$15.37
Zone C	8366-004-002	MFR	0.1700	0.00	0	1.02	\$15.68
Zone C	8366-004-019	SFR	0.1570	0.00	1	1.00	\$15.37
Zone C	8366-006-003	MFR	0.1720	0.00	0	1.03	\$15.86
Zone C	8366-007-017	CONDO	0.0000	0.00	1	1.00	\$15.37
Zone C	8366-007-018	CONDO	0.0000	0.00	1	1.00	\$15.37
Zone C	8366-007-019	CONDO	0.0000	0.00	1	1.00	\$15.37
Zone C	8366-007-020	CONDO	0.0000	0.00	1	1.00	\$15.37
Zone C	8366-007-021	CONDO	0.0000	0.00	1	1.00	\$15.37
Zone C	8366-007-022	CONDO	0.0000	0.00	1	1.00	\$15.37
Zone C	8366-007-023	CONDO	0.0000	0.00	1	1.00	\$15.37
Zone C	8366-007-024	CONDO	0.0000	0.00	1	1.00	\$15.37
Zone C	8366-007-025	CONDO	0.0000	0.00	1	1.00	\$15.37
Zone C	8366-007-026	CONDO	0.0000	0.00	1	1.00	\$15.37
Zone C	8366-007-028	CONDO	0.0000	0.00	1	1.00	\$15.37
Zone C	8366-007-029	CONDO	0.0000	0.00	1	1.00	\$15.37
Zone C	8366-007-030	CONDO	0.0000	0.00	1	1.00	\$15.37
Zone C	8366-007-031	CONDO	0.0000	0.00	1	1.00	\$15.37

**City of Pomona  
Street Lighting and Landscaping  
Maintenance District  
Fiscal Year 2026-2027**

<u>Zone</u>	<u>Assessor's Parcel Number</u>	<u>Land Use</u>	<u>Acres</u>	<u>Frontage</u>	<u>Dwelling Units</u>	<u>Equivalent Dwelling Units</u>	<u>Assessment Amount</u>
Zone C	8366-007-032	CONDO	0.0000	0.00	1	1.00	\$15.37
Zone C	8366-007-033	CONDO	0.0000	0.00	1	1.00	\$15.37
Zone C	8366-007-034	CONDO	0.0000	0.00	1	1.00	\$15.37
Zone C	8366-007-035	CONDO	0.0000	0.00	1	1.00	\$15.37
Zone C	8366-007-036	CONDO	0.0000	0.00	1	1.00	\$15.37
Zone C	8366-007-037	CONDO	0.0000	0.00	1	1.00	\$15.37
Zone C	8366-007-038	CONDO	0.0000	0.00	1	1.00	\$15.37
Zone C	8366-007-039	CONDO	0.0000	0.00	1	1.00	\$15.37
Zone C	8366-007-040	CONDO	0.0000	0.00	1	1.00	\$15.37
Zone C	8366-007-041	CONDO	0.0000	0.00	1	1.00	\$15.37
Zone C	8366-007-042	CONDO	0.0000	0.00	1	1.00	\$15.37
Zone C	8366-007-043	CONDO	0.0000	0.00	1	1.00	\$15.37
Zone C	8366-007-044	CONDO	0.0000	0.00	1	1.00	\$15.37
Zone C	8366-007-045	CONDO	0.0000	0.00	1	1.00	\$15.37
Zone C	8366-007-046	CONDO	0.0000	0.00	1	1.00	\$15.37
Zone C	8366-007-047	CONDO	0.0000	0.00	1	1.00	\$15.37
Zone C	8366-007-048	CONDO	0.0000	0.00	1	1.00	\$15.37
Zone C	8366-007-049	CONDO	0.0000	0.00	1	1.00	\$15.37
Zone C	8366-007-050	CONDO	0.0000	0.00	1	1.00	\$15.37
Zone C	8366-007-051	CONDO	0.0000	0.00	1	1.00	\$15.37
Zone C	8366-007-052	CONDO	0.0000	0.00	1	1.00	\$15.37
Zone C	8366-007-053	CONDO	0.0000	0.00	1	1.00	\$15.37
Zone C	8366-007-054	CONDO	0.0000	0.00	1	1.00	\$15.37
Zone C	8366-007-055	CONDO	0.0000	0.00	1	1.00	\$15.37
Zone C	8366-007-056	CONDO	0.0000	0.00	1	1.00	\$15.37
Zone C	8366-007-057	CONDO	0.0000	0.00	1	1.00	\$15.37
Zone C	8366-007-058	CONDO	0.0000	0.00	1	1.00	\$15.37
Zone C	8366-007-059	CONDO	0.0000	0.00	1	1.00	\$15.37
Zone C	8366-007-061	CONDO	0.0000	0.00	1	1.00	\$15.37
Zone C	8366-007-062	CONDO	0.0000	0.00	1	1.00	\$15.37
Zone C	8366-007-063	CONDO	0.0000	0.00	1	1.00	\$15.37
Zone C	8366-007-064	CONDO	0.0000	0.00	1	1.00	\$15.37
Zone C	8366-007-065	CONDO	0.0000	0.00	1	1.00	\$15.37
Zone C	8366-007-066	CONDO	0.0000	0.00	1	1.00	\$15.37
Zone C	8366-007-067	CONDO	0.0000	0.00	1	1.00	\$15.37
Zone C	8366-007-068	CONDO	0.0000	0.00	1	1.00	\$15.37
Zone C	8366-007-069	CONDO	0.0000	0.00	1	1.00	\$15.37
Zone C	8366-007-070	CONDO	0.0000	0.00	1	1.00	\$15.37
Zone C	8366-007-071	CONDO	0.0000	0.00	1	1.00	\$15.37
Zone C	8366-007-072	CONDO	0.0000	0.00	1	1.00	\$15.37
Zone C	8366-007-073	CONDO	0.0000	0.00	1	1.00	\$15.37
Zone C	8366-007-074	CONDO	0.0000	0.00	1	1.00	\$15.37
Zone C	8366-007-075	CONDO	0.0000	0.00	1	1.00	\$15.37
Zone C	8366-007-076	CONDO	0.0000	0.00	1	1.00	\$15.37
Zone C	8366-007-077	CONDO	0.0000	0.00	1	1.00	\$15.37
Zone C	8366-007-078	CONDO	0.0000	0.00	1	1.00	\$15.37
Zone C	8366-007-079	CONDO	0.0000	0.00	1	1.00	\$15.37
Zone C	8366-007-080	CONDO	0.0000	0.00	1	1.00	\$15.37
Zone C	8366-007-081	CONDO	0.0000	0.00	1	1.00	\$15.37
Zone C	8366-007-082	CONDO	0.0000	0.00	1	1.00	\$15.37
Zone C	8366-007-083	CONDO	0.0000	0.00	1	1.00	\$15.37
Zone C	8366-007-084	CONDO	0.0000	0.00	1	1.00	\$15.37

**City of Pomona  
Street Lighting and Landscaping  
Maintenance District  
Fiscal Year 2026-2027**

<u>Zone</u>	<u>Assessor's Parcel Number</u>	<u>Land Use</u>	<u>Acres</u>	<u>Frontage</u>	<u>Dwelling Units</u>	<u>Equivalent Dwelling Units</u>	<u>Assessment Amount</u>
Zone C	8366-007-085	CONDO	0.0000	0.00	1	1.00	\$15.37
Zone C	8366-007-086	CONDO	0.0000	0.00	1	1.00	\$15.37
Zone C	8366-007-087	CONDO	0.0000	0.00	1	1.00	\$15.37
Zone C	8366-007-088	CONDO	0.0000	0.00	1	1.00	\$15.37
Zone C	8366-007-089	CONDO	0.0000	0.00	1	1.00	\$15.37
Zone C	8366-007-090	CONDO	0.0000	0.00	1	1.00	\$15.37
Zone C	8366-007-091	CONDO	0.0000	0.00	1	1.00	\$15.37
Zone C	8366-007-092	CONDO	0.0000	0.00	1	1.00	\$15.37
Zone C	8366-007-093	CONDO	0.0000	0.00	1	1.00	\$15.37
Zone C	8366-007-094	CONDO	0.0000	0.00	1	1.00	\$15.37
Zone C	8366-007-095	CONDO	0.0000	0.00	1	1.00	\$15.37
Zone C	8366-007-096	CONDO	0.0000	0.00	1	1.00	\$15.37
Zone C	8366-007-097	CONDO	0.0000	0.00	1	1.00	\$15.37
Zone C	8366-007-098	CONDO	0.0000	0.00	1	1.00	\$15.37
Zone C	8366-007-099	CONDO	0.0000	0.00	1	1.00	\$15.37
Zone C	8366-007-100	CONDO	0.0000	0.00	1	1.00	\$15.37
Zone C	8366-007-101	CONDO	0.0000	0.00	1	1.00	\$15.37
Zone C	8366-007-102	CONDO	0.0000	0.00	1	1.00	\$15.37
Zone C	8366-007-103	CONDO	0.0000	0.00	1	1.00	\$15.37
Zone C	8366-007-104	CONDO	0.0000	0.00	1	1.00	\$15.37
Zone C	8366-007-105	CONDO	0.0000	0.00	1	1.00	\$15.37
Zone C	8366-007-106	CONDO	0.0000	0.00	1	1.00	\$15.37
Zone C	8366-007-107	CONDO	0.0000	0.00	1	1.00	\$15.37
Zone C	8366-007-108	CONDO	0.0000	0.00	1	1.00	\$15.37
Zone C	8366-007-109	CONDO	0.0000	0.00	1	1.00	\$15.37
Zone C	8366-007-110	CONDO	0.0000	0.00	1	1.00	\$15.37
Zone C	8366-007-111	CONDO	0.0000	0.00	1	1.00	\$15.37
Zone C	8366-007-112	CONDO	0.0000	0.00	1	1.00	\$15.37
Zone C	8366-007-113	CONDO	0.0000	0.00	1	1.00	\$15.37
Zone C	8366-007-114	CONDO	0.0000	0.00	1	1.00	\$15.37
Zone C	8366-007-115	CONDO	0.0000	0.00	1	1.00	\$15.37
Zone C	8366-007-117	CONDO	0.0000	0.00	1	1.00	\$15.37
Zone C	8366-007-118	CONDO	0.0000	0.00	1	1.00	\$15.37
Zone C	8366-007-119	CONDO	0.0000	0.00	1	1.00	\$15.37
Zone C	8366-007-120	CONDO	0.0000	0.00	1	1.00	\$15.37
Zone C	8366-007-121	CONDO	0.0000	0.00	1	1.00	\$15.37
Zone C	8366-007-122	CONDO	0.0000	0.00	1	1.00	\$15.37
Zone C	8366-007-123	CONDO	0.0000	0.00	1	1.00	\$15.37
Zone C	8366-007-124	CONDO	0.0000	0.00	1	1.00	\$15.37
Zone C	8366-007-125	CONDO	0.0000	0.00	1	1.00	\$15.37
Zone C	8366-007-126	CONDO	0.0000	0.00	1	1.00	\$15.37
Zone C	8366-007-127	CONDO	0.0000	0.00	1	1.00	\$15.37
Zone C	8366-007-128	CONDO	0.0000	0.00	1	1.00	\$15.37
Zone C	8366-007-129	CONDO	0.0000	0.00	1	1.00	\$15.37
Zone C	8366-007-130	CONDO	0.0000	0.00	1	1.00	\$15.37
Zone C	8366-007-131	CONDO	0.0000	0.00	1	1.00	\$15.37
Zone C	8366-007-132	CONDO	0.0000	0.00	1	1.00	\$15.37
Zone C	8366-007-133	CONDO	0.0000	0.00	1	1.00	\$15.37
Zone C	8366-007-134	CONDO	0.0000	0.00	1	1.00	\$15.37
Zone C	8366-007-135	CONDO	0.0000	0.00	1	1.00	\$15.37
Zone C	8366-007-136	CONDO	0.0000	0.00	1	1.00	\$15.37
Zone C	8366-007-137	CONDO	0.0000	0.00	1	1.00	\$15.37

**City of Pomona  
Street Lighting and Landscaping  
Maintenance District  
Fiscal Year 2026-2027**

<u>Zone</u>	<u>Assessor's Parcel Number</u>	<u>Land Use</u>	<u>Acres</u>	<u>Frontage</u>	<u>Dwelling Units</u>	<u>Equivalent Dwelling Units</u>	<u>Assessment Amount</u>
Zone C	8366-007-138	CONDO	0.0000	0.00	1	1.00	\$15.37
Zone C	8366-007-139	CONDO	0.0000	0.00	1	1.00	\$15.37
Zone C	8366-007-140	CONDO	0.0000	0.00	1	1.00	\$15.37
Zone C	8366-007-141	CONDO	0.0000	0.00	1	1.00	\$15.37
Zone C	8366-007-142	CONDO	0.0000	0.00	1	1.00	\$15.37
Zone C	8366-009-018	IND	0.9000	0.00	0	5.40	\$83.00
Zone C	8366-011-020	IND	2.3500	0.00	0	14.10	\$216.72
Zone C	8366-012-010	SFR	0.1490	0.00	1	1.00	\$15.37
Zone C	8366-014-018	SFR	0.1800	0.00	1	1.00	\$15.37
Zone C	8366-014-028	COM	0.3750	0.00	0	2.25	\$34.59
Zone C	8366-014-036	COM	0.7509	0.00	0	4.51	\$69.32
Zone C	8366-015-001	SFR	0.1890	0.00	1	1.00	\$15.37
Zone C	8366-015-007	SFR	0.0000	0.00	1	1.00	\$15.37
Zone C	8366-018-010	MFR	0.4224	0.00	0	2.53	\$38.89
Zone C	8366-021-016	SFR	0.0000	0.00	1	1.00	\$15.37
Zone C	8366-021-017	SFR	0.0000	0.00	1	1.00	\$15.37
Zone C	8366-021-018	SFR	0.0000	0.00	1	1.00	\$15.37
Zone C	8366-021-019	SFR	0.0000	0.00	1	1.00	\$15.37
Zone C	8366-021-020	SFR	0.0000	0.00	1	1.00	\$15.37
Zone C	8366-023-001	MFR	0.1840	0.00	0	1.11	\$17.00
Zone C	8366-023-025	COM	0.5733	0.00	0	3.44	\$52.87
Zone C	8366-023-045	IND	0.6543	0.00	0	3.93	\$60.40
Zone C	8366-023-046	COM	0.5271	0.00	0	3.16	\$48.57
Zone C	8366-023-047	IND	0.7011	0.00	0	4.21	\$64.71
Zone C	8366-023-048	COM	0.4359	0.00	0	2.62	\$40.27
Zone C	8366-024-009	SFR	0.1100	0.00	1	1.00	\$15.37
Zone C	8366-024-010	SFR	0.1000	0.00	1	1.00	\$15.37
Zone C	8366-024-011	SFR	0.1100	0.00	1	1.00	\$15.37
Zone C	8366-024-012	SFR	0.1700	0.00	1	1.00	\$15.37
Zone C	8366-024-013	SFR	0.1600	0.00	1	1.00	\$15.37
Zone C	8366-024-014	SFR	0.1100	0.00	1	1.00	\$15.37
Zone C	8366-024-015	SFR	0.1000	0.00	1	1.00	\$15.37
Zone C	8366-024-016	SFR	0.0000	0.00	1	1.00	\$15.37
Zone C	8366-024-017	SFR	0.0000	0.00	1	1.00	\$15.37
Zone C	8366-024-018	SFR	0.0000	0.00	1	1.00	\$15.37
Zone C	8366-024-019	SFR	0.0000	0.00	1	1.00	\$15.37
Zone C	8366-024-020	SFR	0.0000	0.00	1	1.00	\$15.37
Zone C	8366-024-021	SFR	0.0000	0.00	1	1.00	\$15.37
Zone C	8366-024-022	SFR	0.0000	0.00	1	1.00	\$15.37
Zone C	8366-024-023	SFR	0.0000	0.00	1	1.00	\$15.37
Zone C	8366-024-024	SFR	0.0000	0.00	1	1.00	\$15.37
Zone C	8366-024-025	SFR	0.0000	0.00	1	1.00	\$15.37
Zone C	8366-024-026	SFR	0.0000	0.00	1	1.00	\$15.37
Zone C	8366-024-027	SFR	0.1300	0.00	1	1.00	\$15.37
Zone C	8366-024-028	SFR	0.1300	0.00	1	1.00	\$15.37
Zone C	8366-024-029	SFR	0.0000	0.00	1	1.00	\$15.37
Zone C	8366-024-030	SFR	0.0000	0.00	1	1.00	\$15.37
Zone C	8366-024-031	SFR	0.0000	0.00	1	1.00	\$15.37
Zone C	8366-024-032	SFR	0.0000	0.00	1	1.00	\$15.37
Zone C	8366-024-033	SFR	0.0000	0.00	1	1.00	\$15.37
Zone C	8366-024-034	SFR	0.0000	0.00	1	1.00	\$15.37
Zone C	8366-024-035	SFR	0.0000	0.00	1	1.00	\$15.37

**City of Pomona  
Street Lighting and Landscaping  
Maintenance District  
Fiscal Year 2026-2027**

<u>Zone</u>	<u>Assessor's Parcel Number</u>	<u>Land Use</u>	<u>Acres</u>	<u>Frontage</u>	<u>Dwelling Units</u>	<u>Equivalent Dwelling Units</u>	<u>Assessment Amount</u>
Zone C	8366-024-036	SFR	0.0000	0.00	1	1.00	\$15.37
Zone C	8366-024-037	SFR	0.0000	0.00	1	1.00	\$15.37
Zone C	8366-024-038	SFR	0.0000	0.00	1	1.00	\$15.37
Zone C	8366-024-039	SFR	0.0000	0.00	1	1.00	\$15.37
Zone C	8366-024-040	SFR	0.0000	0.00	1	1.00	\$15.37
Zone C	8366-024-041	SFR	0.1100	0.00	1	1.00	\$15.37
Zone C	8366-024-042	SFR	0.1100	0.00	1	1.00	\$15.37
Zone C	8366-024-043	SFR	0.0000	0.00	1	1.00	\$15.37
Zone C	8366-024-044	SFR	0.0000	0.00	1	1.00	\$15.37
Zone C	8366-024-045	SFR	0.0000	0.00	1	1.00	\$15.37
Zone C	8366-024-046	SFR	0.0000	0.00	1	1.00	\$15.37
Zone C	8366-024-047	SFR	0.0000	0.00	1	1.00	\$15.37
Zone C	8366-024-048	SFR	0.0000	0.00	1	1.00	\$15.37
Zone C	8366-024-049	SFR	0.0000	0.00	1	1.00	\$15.37
Zone C	8366-024-050	SFR	0.0000	0.00	1	1.00	\$15.37
Zone C	8366-024-051	SFR	0.0000	0.00	1	1.00	\$15.37
Zone C	8366-024-052	SFR	0.0000	0.00	1	1.00	\$15.37
Zone C	8366-024-053	SFR	0.0000	0.00	1	1.00	\$15.37
Zone C	8366-024-054	SFR	0.1200	0.00	1	1.00	\$15.37
Zone C	8366-024-055	SFR	0.1300	0.00	1	1.00	\$15.37
Zone C	8366-024-056	MFR	0.1800	0.00	1	1.08	\$16.60
Zone C	8366-024-057	SFR	0.1200	0.00	1	1.00	\$15.37
Zone C	8366-024-058	SFR	0.1000	0.00	1	1.00	\$15.37
Zone C	8366-024-059	SFR	0.0000	0.00	1	1.00	\$15.37
Zone C	8366-024-060	SFR	0.0000	0.00	1	1.00	\$15.37
Zone C	8366-024-061	SFR	0.0000	0.00	1	1.00	\$15.37
Zone C	8366-024-062	SFR	0.1100	0.00	1	1.00	\$15.37
Zone C	8366-025-001	SFR	0.0000	0.00	1	1.00	\$15.37
Zone C	8366-025-002	SFR	0.0000	0.00	1	1.00	\$15.37
Zone C	8366-025-003	SFR	0.0000	0.00	1	1.00	\$15.37
Zone C	8366-025-004	SFR	0.0000	0.00	1	1.00	\$15.37
Zone C	8366-025-005	SFR	0.0000	0.00	1	1.00	\$15.37
Zone C	8366-025-006	SFR	0.1200	0.00	1	1.00	\$15.37
Zone C	8366-025-007	COM	0.1700	0.00	0	1.02	\$15.68
Zone C	8366-025-008	COM	0.2000	0.00	0	1.20	\$18.44
Zone C	8366-025-009	SFR	0.1100	0.00	1	1.00	\$15.37
Zone C	8366-025-010	SFR	0.1100	0.00	1	1.00	\$15.37
Zone C	8366-025-011	SFR	0.1100	0.00	1	1.00	\$15.37
Zone C	8366-025-012	SFR	0.0000	0.00	1	1.00	\$15.37
Zone C	8366-025-013	SFR	0.0000	0.00	1	1.00	\$15.37
Zone C	8366-025-014	SFR	0.0000	0.00	1	1.00	\$15.37
Zone C	8366-025-015	SFR	0.0000	0.00	1	1.00	\$15.37
Zone C	8366-025-016	SFR	0.0000	0.00	1	1.00	\$15.37
Zone C	8366-025-017	SFR	0.0000	0.00	1	1.00	\$15.37
Zone C	8366-025-018	SFR	0.0000	0.00	1	1.00	\$15.37
Zone C	8366-025-019	SFR	0.0000	0.00	1	1.00	\$15.37
Zone C	8366-025-020	SFR	0.0000	0.00	1	1.00	\$15.37
Zone C	8366-025-021	SFR	0.0000	0.00	1	1.00	\$15.37
Zone C	8366-025-022	SFR	0.0000	0.00	1	1.00	\$15.37
Zone C	8366-025-023	SFR	0.0000	0.00	1	1.00	\$15.37
Zone C	8366-025-024	SFR	0.0000	0.00	1	1.00	\$15.37
Zone C	8366-025-025	SFR	0.0000	0.00	1	1.00	\$15.37

**City of Pomona  
Street Lighting and Landscaping  
Maintenance District  
Fiscal Year 2026-2027**

<u>Zone</u>	<u>Assessor's Parcel Number</u>	<u>Land Use</u>	<u>Acres</u>	<u>Frontage</u>	<u>Dwelling Units</u>	<u>Equivalent Dwelling Units</u>	<u>Assessment Amount</u>
Zone C	8366-025-026	SFR	0.0000	0.00	1	1.00	\$15.37
Zone C	8366-025-027	SFR	0.0000	0.00	1	1.00	\$15.37
Zone C	8366-025-028	SFR	0.0000	0.00	1	1.00	\$15.37
Zone C	8366-025-029	SFR	0.0000	0.00	1	1.00	\$15.37
Zone C	8366-025-030	SFR	0.0000	0.00	1	1.00	\$15.37
Zone C	8366-025-031	SFR	0.0000	0.00	1	1.00	\$15.37
Zone C	8366-025-032	SFR	0.0000	0.00	1	1.00	\$15.37
Zone C	8366-025-033	SFR	0.0000	0.00	1	1.00	\$15.37
Zone C	8366-025-034	SFR	0.0000	0.00	1	1.00	\$15.37
Zone C	8366-025-035	SFR	0.1100	0.00	1	1.00	\$15.37
Zone C	8366-025-036	SFR	0.0000	0.00	1	1.00	\$15.37
Zone C	8366-025-037	SFR	0.0000	0.00	1	1.00	\$15.37
Zone C	8366-025-038	SFR	0.0000	0.00	1	1.00	\$15.37
Zone C	8366-025-039	SFR	0.0000	0.00	1	1.00	\$15.37
Zone C	8366-025-040	SFR	0.0000	0.00	1	1.00	\$15.37
Zone C	8366-025-041	SFR	0.0000	0.00	1	1.00	\$15.37
Zone C	8366-025-042	SFR	0.0000	0.00	1	1.00	\$15.37
Zone C	8366-025-043	SFR	0.0000	0.00	1	1.00	\$15.37
Zone C	8366-025-044	SFR	0.1000	0.00	1	1.00	\$15.37
Zone C	8366-025-045	SFR	0.1100	0.00	1	1.00	\$15.37
Zone C	8366-025-046	COM	0.1700	0.00	0	1.02	\$15.68
Zone C	8366-025-047	SFR	0.1300	0.00	1	1.00	\$15.37
Zone C	8366-025-048	SFR	0.1100	0.00	1	1.00	\$15.37
Zone C	8366-025-049	SFR	0.1100	0.00	1	1.00	\$15.37
Zone C	8366-025-050	SFR	0.1100	0.00	1	1.00	\$15.37
Zone C	8366-025-051	SFR	0.1200	0.00	1	1.00	\$15.37
Zone C	8366-025-052	COM	0.2100	0.00	0	1.26	\$19.37
Zone C	8366-025-053	SFR	0.1300	0.00	1	1.00	\$15.37
Zone C	8366-025-054	SFR	0.1400	0.00	1	1.00	\$15.37
Zone C	8366-025-055	SFR	0.1500	0.00	1	1.00	\$15.37
Zone C	8366-025-056	SFR	0.1200	0.00	1	1.00	\$15.37
Zone C	8366-025-057	SFR	0.0000	0.00	1	1.00	\$15.37
Zone C	8366-025-058	SFR	0.0000	0.00	1	1.00	\$15.37
Zone C	8366-025-059	SFR	0.1000	0.00	1	1.00	\$15.37
Zone C	8366-025-060	SFR	0.0000	0.00	1	1.00	\$15.37
Zone C	8366-025-061	SFR	0.0000	0.00	1	1.00	\$15.37
Zone C	8366-025-062	SFR	0.0000	0.00	1	1.00	\$15.37
Zone C	8366-025-063	SFR	0.0000	0.00	1	1.00	\$15.37
Zone C	8367-001-010	COM	1.1500	0.00	0	6.90	\$106.05
Zone C	8367-001-062	COM	0.6207	0.00	0	3.72	\$57.18
Zone C	8367-001-082	COM	2.6700	0.00	0	16.02	\$246.23
Zone C	8367-001-086	COM	2.9500	0.00	0	17.70	\$272.05
Zone C	8367-002-016	IND	3.9500	0.00	0	23.70	\$364.27
Zone C	8367-004-003	MFR	0.1700	0.00	0	1.02	\$15.68
Zone C	8367-006-008	SFR	0.1710	0.00	1	1.00	\$15.37
Zone C	8367-011-019	MFR	0.1750	0.00	0	1.05	\$16.13
Zone C	8367-011-029	CONDO	0.0000	0.00	1	1.00	\$15.37
Zone C	8367-011-030	CONDO	0.0000	0.00	1	1.00	\$15.37
Zone C	8367-011-031	CONDO	0.0000	0.00	1	1.00	\$15.37
Zone C	8367-011-032	CONDO	0.0000	0.00	1	1.00	\$15.37
Zone C	8367-011-033	CONDO	0.0000	0.00	1	1.00	\$15.37
Zone C	8367-011-034	CONDO	0.0000	0.00	1	1.00	\$15.37

**City of Pomona  
Street Lighting and Landscaping  
Maintenance District  
Fiscal Year 2026-2027**

<u>Zone</u>	<u>Assessor's Parcel Number</u>	<u>Land Use</u>	<u>Acres</u>	<u>Frontage</u>	<u>Dwelling Units</u>	<u>Equivalent Dwelling Units</u>	<u>Assessment Amount</u>
Zone C	8367-011-035	CONDO	0.0000	0.00	1	1.00	\$15.37
Zone C	8367-011-036	CONDO	0.0000	0.00	1	1.00	\$15.37
Zone C	8367-011-037	CONDO	0.0000	0.00	1	1.00	\$15.37
Zone C	8367-011-038	CONDO	0.0000	0.00	1	1.00	\$15.37
Zone C	8367-011-039	CONDO	0.0000	0.00	1	1.00	\$15.37
Zone C	8367-011-041	CONDO	0.0000	0.00	1	1.00	\$15.37
Zone C	8367-011-042	CONDO	0.0000	0.00	1	1.00	\$15.37
Zone C	8367-011-043	CONDO	0.0000	0.00	1	1.00	\$15.37
Zone C	8367-011-044	CONDO	0.0000	0.00	1	1.00	\$15.37
Zone C	8367-011-045	CONDO	0.0000	0.00	1	1.00	\$15.37
Zone C	8367-011-046	CONDO	0.0000	0.00	1	1.00	\$15.37
Zone C	8367-011-047	CONDO	0.0000	0.00	1	1.00	\$15.37
Zone C	8367-011-048	CONDO	0.0000	0.00	1	1.00	\$15.37
Zone C	8367-011-049	CONDO	0.0000	0.00	1	1.00	\$15.37
Zone C	8367-011-050	CONDO	0.0000	0.00	1	1.00	\$15.37
Zone C	8367-011-051	CONDO	0.0000	0.00	1	1.00	\$15.37
Zone C	8367-011-052	CONDO	0.0000	0.00	1	1.00	\$15.37
Zone C	8367-011-053	CONDO	0.0000	0.00	1	1.00	\$15.37
Zone C	8367-011-054	CONDO	0.0000	0.00	1	1.00	\$15.37
Zone C	8367-011-055	CONDO	0.0000	0.00	1	1.00	\$15.37
Zone C	8367-011-056	CONDO	0.0000	0.00	1	1.00	\$15.37
Zone C	8367-011-057	CONDO	0.0000	0.00	1	1.00	\$15.37
Zone C	8367-011-058	CONDO	0.0000	0.00	1	1.00	\$15.37
Zone C	8367-011-059	CONDO	0.0000	0.00	1	1.00	\$15.37
Zone C	8367-011-060	CONDO	0.0000	0.00	1	1.00	\$15.37
Zone C	8367-011-061	CONDO	0.0000	0.00	1	1.00	\$15.37
Zone C	8367-011-062	CONDO	0.0000	0.00	1	1.00	\$15.37
Zone C	8367-011-063	CONDO	0.0000	0.00	1	1.00	\$15.37
Zone C	8367-011-064	CONDO	0.0000	0.00	1	1.00	\$15.37
Zone C	8367-011-065	CONDO	0.0000	0.00	1	1.00	\$15.37
Zone C	8367-011-066	CONDO	0.0000	0.00	1	1.00	\$15.37
Zone C	8367-011-067	CONDO	0.0000	0.00	1	1.00	\$15.37
Zone C	8367-012-031	MFR	0.1690	0.00	0	1.01	\$15.59
Zone C	8367-014-010	MFR	0.1950	0.00	0	1.17	\$17.94
Zone C	8367-018-005	SFR	0.1370	0.00	1	1.00	\$15.37
Zone C	8367-018-017	SFR	0.2550	0.00	1	1.00	\$15.37
Zone C	8367-020-010	SFR	0.2410	0.00	1	1.00	\$15.37
Zone C	8367-020-023	SFR	0.1800	0.00	1	1.00	\$15.37
Zone C	8367-025-022	MFR	0.1790	0.00	0	1.07	\$16.51
Zone C	8367-027-007	SFR	0.1440	0.00	1	1.00	\$15.37
Zone C	8367-030-014	SFR	0.1660	0.00	1	1.00	\$15.37
Zone C	8367-032-016	MFR	0.1700	0.00	0	1.02	\$15.68
Zone C	8367-034-007	MFR	5.2610	0.00	0	31.57	\$485.17
Zone C	8367-034-011	SFR	0.1730	0.00	1	1.00	\$15.37
Zone C	8370-009-003	COM	0.8500	0.00	0	5.10	\$78.39
Zone C	8370-009-028	MFR	5.8650	0.00	0	35.19	\$540.87
Zone C	8370-009-029	MFR	3.5310	0.00	0	21.19	\$325.69
Zone C	8370-009-040	COM	4.0100	0.00	0	24.06	\$369.80
Zone C	8370-012-054	SFR	0.0000	0.00	1	1.00	\$15.37
Zone C	8370-015-037	IND	0.8000	0.00	0	4.80	\$73.78
Zone C	8370-016-002	MFR	0.1720	0.00	0	1.03	\$15.89
Zone C	8370-026-010	COM	1.0500	0.00	0	6.30	\$96.83

**City of Pomona  
Street Lighting and Landscaping  
Maintenance District  
Fiscal Year 2026-2027**

<u>Zone</u>	<u>Assessor's Parcel Number</u>	<u>Land Use</u>	<u>Acres</u>	<u>Frontage</u>	<u>Dwelling Units</u>	<u>Equivalent Dwelling Units</u>	<u>Assessment Amount</u>
Zone C	8371-009-004	MFR	0.1780	0.00	0	1.07	\$16.42
Zone C	8371-009-009	SFR	0.1610	0.00	1	1.00	\$15.37
Zone C	8371-011-027	COM	0.1600	0.00	0	1.00	\$15.37
Zone C	8371-011-028	COM	0.1100	0.00	0	1.00	\$15.37
Zone C	8371-011-029	COM	0.0900	0.00	0	1.00	\$15.37
Zone C	8371-011-030	COM	0.0800	0.00	0	1.00	\$15.37
Zone C	8371-011-031	COM	0.0700	0.00	0	1.00	\$15.37
Zone C	8371-011-032	COM	0.0700	0.00	0	1.00	\$15.37
Zone C	8371-011-033	COM	0.1000	0.00	0	1.00	\$15.37
Zone C	8371-011-034	COM	0.5500	0.00	0	3.30	\$50.72
Zone C	8371-011-035	COM	0.0900	0.00	0	1.00	\$15.37
Zone C	8371-011-036	COM	0.0700	0.00	0	1.00	\$15.37
Zone C	8371-011-037	COM	0.0800	0.00	0	1.00	\$15.37
Zone C	8371-011-038	COM	0.0431	0.00	0	1.00	\$15.37
Zone C	8371-011-039	COM	0.0417	0.00	0	1.00	\$15.37
Zone C	8371-011-040	COM	0.0342	0.00	0	1.00	\$15.37
Zone C	8371-011-041	COM	0.0190	0.00	0	1.00	\$15.37
Zone C	8371-011-042	COM	0.0188	0.00	0	1.00	\$15.37
Zone C	8371-011-043	COM	0.0284	0.00	0	1.00	\$15.37
Zone C	8371-011-044	COM	0.0344	0.00	0	1.00	\$15.37
Zone C	8371-011-045	COM	0.0273	0.00	0	1.00	\$15.37
Zone C	8371-011-046	COM	0.0224	0.00	0	1.00	\$15.37
Zone C	8371-011-047	COM	0.0211	0.00	0	1.00	\$15.37
Zone C	8371-011-048	COM	0.0381	0.00	0	1.00	\$15.37
Zone C	8371-011-049	COM	0.0195	0.00	0	1.00	\$15.37
Zone C	8371-011-050	COM	0.0192	0.00	0	1.00	\$15.37
Zone C	8371-011-051	COM	0.0286	0.00	0	1.00	\$15.37
Zone C	8371-011-053	IND	4.1400	0.00	0	24.84	\$381.79
Zone C	8371-011-054	IND	0.4400	0.00	0	2.64	\$40.58
Zone C	8371-011-055	IND	0.7601	0.00	0	4.56	\$70.09
Zone C	8371-012-022	IND	0.6770	0.00	0	4.06	\$62.40
Zone C	8371-012-023	IND	5.0000	0.00	0	30.00	\$461.10
Zone C	8371-012-025	IND	1.1900	0.00	0	7.14	\$109.74
Zone C	8371-012-026	IND	0.4158	0.00	0	2.49	\$38.27
Zone C	8371-012-027	IND	0.2302	0.00	0	1.38	\$21.21
Zone C	8371-012-028	IND	0.2355	0.00	0	1.41	\$21.67
Zone C	8371-012-029	IND	0.3537	0.00	0	2.12	\$32.58
Zone C	8371-012-030	IND	0.2716	0.00	0	1.63	\$25.05
Zone C	8371-012-904	COM	0.7900	0.00	0	4.74	\$72.85
Zone C	8371-015-023	SFR	0.0000	0.00	1	1.00	\$15.37
Zone C	8371-015-041	COM	2.2730	0.00	0	13.64	\$209.65
Zone C	8371-016-017	COM	0.2445	0.00	0	1.47	\$22.59
Zone C	8371-016-023	IND	0.3238	0.00	0	1.94	\$29.82
Zone C	8371-016-024	IND	0.3238	0.00	0	1.94	\$29.82
Zone C	8371-016-025	IND	0.3169	0.00	0	1.90	\$29.20
Zone C	8371-016-026	IND	0.3347	0.00	0	2.01	\$30.89
Zone C	8371-016-027	IND	0.3495	0.00	0	2.10	\$32.28
Zone C	8371-016-028	IND	0.2639	0.00	0	1.58	\$24.28
Zone C	8371-016-029	IND	0.3466	0.00	0	2.08	\$31.97
Zone C	8371-016-030	IND	0.2990	0.00	0	1.79	\$27.51
Zone C	8371-016-031	IND	0.3182	0.00	0	1.91	\$29.36
Zone C	8371-016-032	IND	0.3400	0.00	0	2.04	\$31.35

**City of Pomona  
Street Lighting and Landscaping  
Maintenance District  
Fiscal Year 2026-2027**

<u>Zone</u>	<u>Assessor's Parcel Number</u>	<u>Land Use</u>	<u>Acres</u>	<u>Frontage</u>	<u>Dwelling Units</u>	<u>Equivalent Dwelling Units</u>	<u>Assessment Amount</u>
Zone C	8371-016-033	IND	0.2990	0.00	0	1.79	\$27.51
Zone C	8371-016-034	IND	0.3143	0.00	0	1.89	\$29.05
Zone C	8371-016-035	IND	0.2990	0.00	0	1.79	\$27.51
Zone C	8371-016-036	IND	0.3495	0.00	0	2.10	\$32.28
Zone C	8371-016-037	IND	0.3147	0.00	0	1.89	\$29.05
Zone C	8371-016-038	IND	1.6200	0.00	0	9.72	\$149.40
Zone C	8371-016-039	IND	0.7652	0.00	0	4.59	\$70.55
Zone C	8371-016-040	IND	0.5907	0.00	0	3.54	\$54.41
Zone C	8371-016-043	IND	0.3232	0.00	0	1.94	\$29.82
Zone C	8371-016-046	IND	0.2911	0.00	0	1.75	\$26.90
Zone C	8371-016-047	IND	0.3416	0.00	0	2.05	\$31.51
Zone C	8371-017-041	MFR	0.2010	0.00	0	1.21	\$18.52
Zone C	8371-017-046	MFR	0.2964	0.00	0	1.78	\$27.33
Zone C	8371-018-022	COM	0.5908	0.00	0	3.54	\$54.41
Zone C	8371-018-023	CONDO	0.0000	0.00	1	1.00	\$15.37
Zone C	8371-018-024	CONDO	0.0000	0.00	1	1.00	\$15.37
Zone C	8371-018-025	CONDO	0.0000	0.00	1	1.00	\$15.37
Zone C	8371-018-026	CONDO	0.0000	0.00	1	1.00	\$15.37
Zone C	8371-018-027	CONDO	0.0000	0.00	1	1.00	\$15.37
Zone C	8371-018-028	CONDO	0.0000	0.00	1	1.00	\$15.37
Zone C	8371-018-029	CONDO	0.0000	0.00	1	1.00	\$15.37
Zone C	8371-018-030	CONDO	0.0000	0.00	1	1.00	\$15.37
Zone C	8371-018-031	CONDO	0.0000	0.00	1	1.00	\$15.37
Zone C	8371-018-032	CONDO	0.0000	0.00	1	1.00	\$15.37
Zone C	8371-018-033	CONDO	0.0000	0.00	1	1.00	\$15.37
Zone C	8371-018-034	CONDO	0.0000	0.00	1	1.00	\$15.37
Zone C	8371-018-035	CONDO	0.0000	0.00	1	1.00	\$15.37
Zone C	8371-018-036	CONDO	0.0000	0.00	1	1.00	\$15.37
Zone C	8371-018-037	CONDO	0.0000	0.00	1	1.00	\$15.37
Zone C	8371-018-038	CONDO	0.0000	0.00	1	1.00	\$15.37
Zone C	8371-018-039	CONDO	0.0000	0.00	1	1.00	\$15.37
Zone C	8371-018-042	MFR	0.2013	0.00	0	1.21	\$18.60
Zone C	8371-018-043	COM	0.8900	0.00	0	5.34	\$82.08
Zone C	8371-021-030	CONDO	0.0000	0.00	1	1.00	\$15.37
Zone C	8371-021-031	CONDO	0.0000	0.00	1	1.00	\$15.37
Zone C	8371-021-032	CONDO	0.0000	0.00	1	1.00	\$15.37
Zone C	8371-021-033	CONDO	0.0000	0.00	1	1.00	\$15.37
Zone C	8371-021-034	CONDO	0.0000	0.00	1	1.00	\$15.37
Zone C	8371-021-035	CONDO	0.0000	0.00	1	1.00	\$15.37
Zone C	8371-021-036	CONDO	0.0000	0.00	1	1.00	\$15.37
Zone C	8371-021-037	CONDO	0.0000	0.00	1	1.00	\$15.37
Zone C	8371-021-038	CONDO	0.0000	0.00	1	1.00	\$15.37
Zone C	8371-021-039	CONDO	0.0000	0.00	1	1.00	\$15.37
Zone C	8371-021-040	CONDO	0.0000	0.00	1	1.00	\$15.37
Zone C	8371-021-041	CONDO	0.0000	0.00	1	1.00	\$15.37
Zone C	8371-021-042	CONDO	0.0000	0.00	1	1.00	\$15.37
Zone C	8371-021-043	CONDO	0.0000	0.00	1	1.00	\$15.37
Zone C	8371-021-044	CONDO	0.0000	0.00	1	1.00	\$15.37
Zone C	8371-021-045	CONDO	0.0000	0.00	1	1.00	\$15.37
Zone C	8371-021-046	CONDO	0.0000	0.00	1	1.00	\$15.37
Zone C	8371-021-047	CONDO	0.0000	0.00	1	1.00	\$15.37
Zone C	8371-021-048	CONDO	0.0000	0.00	1	1.00	\$15.37

**City of Pomona  
Street Lighting and Landscaping  
Maintenance District  
Fiscal Year 2026-2027**

<u>Zone</u>	<u>Assessor's Parcel Number</u>	<u>Land Use</u>	<u>Acres</u>	<u>Frontage</u>	<u>Dwelling Units</u>	<u>Equivalent Dwelling Units</u>	<u>Assessment Amount</u>
Zone C	8371-021-049	CONDO	0.0000	0.00	1	1.00	\$15.37
Zone C	8371-021-050	CONDO	0.0000	0.00	1	1.00	\$15.37
Zone C	8371-021-051	CONDO	0.0000	0.00	1	1.00	\$15.37
Zone C	8371-021-052	CONDO	0.0000	0.00	1	1.00	\$15.37
Zone C	8371-021-053	CONDO	0.0000	0.00	1	1.00	\$15.37
Zone C	8371-021-054	CONDO	0.0000	0.00	1	1.00	\$15.37
Zone C	8371-021-055	CONDO	0.0000	0.00	1	1.00	\$15.37
Zone C	8371-021-056	CONDO	0.0000	0.00	1	1.00	\$15.37
Zone C	8371-021-057	CONDO	0.0000	0.00	1	1.00	\$15.37
Zone C	8371-021-058	CONDO	0.0000	0.00	1	1.00	\$15.37
Zone C	8371-021-059	CONDO	0.0000	0.00	1	1.00	\$15.37
Zone C	8371-021-060	CONDO	0.0000	0.00	1	1.00	\$15.37
Zone C	8371-021-061	CONDO	0.0000	0.00	1	1.00	\$15.37
Zone C	8371-021-062	CONDO	0.0000	0.00	1	1.00	\$15.37
Zone C	8371-021-063	CONDO	0.0000	0.00	1	1.00	\$15.37
Zone C	8371-021-064	CONDO	0.0000	0.00	1	1.00	\$15.37
Zone C	8371-021-065	CONDO	0.0000	0.00	1	1.00	\$15.37
Zone C	8371-021-066	CONDO	0.0000	0.00	1	1.00	\$15.37
Zone C	8371-021-067	CONDO	0.0000	0.00	1	1.00	\$15.37
Zone C	8371-021-068	CONDO	0.0000	0.00	1	1.00	\$15.37
Zone C	8371-021-069	CONDO	0.0000	0.00	1	1.00	\$15.37
Zone C	8371-021-070	CONDO	0.0000	0.00	1	1.00	\$15.37
Zone C	8371-021-071	CONDO	0.0368	0.00	1	1.00	\$15.37
Zone C	8371-021-072	CONDO	0.0368	0.00	1	1.00	\$15.37
Zone C	8371-021-073	CONDO	0.0368	0.00	1	1.00	\$15.37
Zone C	8371-021-074	CONDO	0.0368	0.00	1	1.00	\$15.37
Zone C	8371-021-075	CONDO	0.0368	0.00	1	1.00	\$15.37
Zone C	8371-021-076	CONDO	0.0368	0.00	1	1.00	\$15.37
Zone C	8371-021-077	CONDO	0.0303	0.00	1	1.00	\$15.37
Zone C	8371-021-078	CONDO	0.0303	0.00	1	1.00	\$15.37
Zone C	8371-021-079	CONDO	0.0303	0.00	1	1.00	\$15.37
Zone C	8371-021-080	CONDO	0.0303	0.00	1	1.00	\$15.37
Zone C	8371-021-081	CONDO	0.0303	0.00	1	1.00	\$15.37
Zone C	8371-021-082	CONDO	0.0303	0.00	1	1.00	\$15.37
Zone C	8371-021-083	CONDO	0.0303	0.00	1	1.00	\$15.37
Zone C	8371-021-084	CONDO	0.0303	0.00	1	1.00	\$15.37
Zone C	8371-021-085	CONDO	0.0303	0.00	1	1.00	\$15.37
Zone C	8371-021-086	CONDO	0.0259	0.00	1	1.00	\$15.37
Zone C	8371-021-087	CONDO	0.0259	0.00	1	1.00	\$15.37
Zone C	8371-021-088	CONDO	0.0259	0.00	1	1.00	\$15.37
Zone C	8371-021-089	CONDO	0.0259	0.00	1	1.00	\$15.37
Zone C	8371-021-090	CONDO	0.0259	0.00	1	1.00	\$15.37
Zone C	8371-021-091	CONDO	0.0259	0.00	1	1.00	\$15.37
Zone C	8371-021-092	CONDO	0.0259	0.00	1	1.00	\$15.37
Zone C	8371-021-093	CONDO	0.0256	0.00	1	1.00	\$15.37
Zone C	8371-021-094	CONDO	0.0256	0.00	1	1.00	\$15.37
Zone C	8371-021-095	CONDO	0.0256	0.00	1	1.00	\$15.37
Zone C	8371-021-096	CONDO	0.0256	0.00	1	1.00	\$15.37
Zone C	8371-021-097	CONDO	0.0256	0.00	1	1.00	\$15.37
Zone C	8371-021-098	CONDO	0.0256	0.00	1	1.00	\$15.37
Zone C	8371-021-099	CONDO	0.0256	0.00	1	1.00	\$15.37
Zone C	8371-021-100	CONDO	0.0321	0.00	1	1.00	\$15.37

**City of Pomona  
Street Lighting and Landscaping  
Maintenance District  
Fiscal Year 2026-2027**

<u>Zone</u>	<u>Assessor's Parcel Number</u>	<u>Land Use</u>	<u>Acres</u>	<u>Frontage</u>	<u>Dwelling Units</u>	<u>Equivalent Dwelling Units</u>	<u>Assessment Amount</u>
Zone C	8371-021-101	CONDO	0.0321	0.00	1	1.00	\$15.37
Zone C	8371-021-102	CONDO	0.0321	0.00	1	1.00	\$15.37
Zone C	8705-001-001	MFR	0.2980	0.00	0	1.79	\$27.51
Zone C	8705-003-023	SFR	0.1470	0.00	1	1.00	\$15.37
Zone C	8705-004-032	SFR	0.1550	0.00	1	1.00	\$15.37
Zone C	8705-005-026	SFR	0.1360	0.00	1	1.00	\$15.37
Zone C	8705-008-009	SFR	0.1390	0.00	1	1.00	\$15.37
Zone C	8705-008-039	SFR	0.0000	0.00	1	1.00	\$15.37
Zone C	8705-013-040	MFR	0.1790	0.00	0	1.07	\$16.51
Zone C	8705-016-027	SFR	0.0000	0.00	1	1.00	\$15.37
Zone C	8705-017-019	SFR	0.2830	0.00	1	1.00	\$15.37
Zone C	8705-019-002	SFR	0.1430	0.00	1	1.00	\$15.37
Zone C	8705-020-015	SFR	0.2670	0.00	1	1.00	\$15.37
Zone C	8705-020-022	SFR	0.1386	0.00	1	1.00	\$15.37
Zone C	8705-020-032	SFR	0.1360	0.00	1	1.00	\$15.37
Zone C	8705-026-009	SFR	0.2550	0.00	1	1.00	\$15.37
Zone C	8705-028-013	MFR	0.2360	0.00	0	1.42	\$21.76
Zone C	8705-030-037	SFR	0.1600	0.00	1	1.00	\$15.37
Zone C	8705-031-019	SFR	0.0000	0.00	1	1.00	\$15.37
Zone C	8705-031-026	SFR	0.1680	0.00	1	1.00	\$15.37
Zone C	8705-033-027	MFR	0.3550	0.00	0	2.13	\$32.71
Zone C	8707-002-012	SFR	0.1600	0.00	1	1.00	\$15.37
Zone C	8707-002-032	SFR	0.1580	0.00	1	1.00	\$15.37
Zone C	8707-005-024	COM	0.9000	0.00	0	5.40	\$83.00
Zone C	8707-006-006	COM	0.3000	0.00	0	1.80	\$27.67
Zone C	8707-006-008	COM	10.5700	0.00	0	63.42	\$974.77
Zone C	8707-006-011	COM	0.7200	0.00	0	4.32	\$66.40
Zone C	8707-007-025	IND	19.0900	0.00	0	114.54	\$1,760.48
Zone C	8707-011-027	SFR	0.0000	0.00	1	1.00	\$15.37
Zone C	8707-013-018	SFR	0.1430	0.00	1	1.00	\$15.37
Zone C	8707-015-014	COM	0.6140	0.00	0	3.68	\$56.56
Zone C	8707-016-012	IND	0.8500	0.00	0	5.10	\$78.39
Zone C	8707-016-020	IND	1.2200	0.00	0	7.32	\$112.51
Zone C	8707-016-021	IND	2.3000	0.00	0	13.80	\$212.11
Zone C	8707-017-007	IND	0.7100	0.00	0	4.26	\$65.48
Zone C	8707-017-009	COM	0.6399	0.00	0	3.84	\$59.02
Zone C	8707-017-018	IND	4.9700	0.00	0	29.82	\$458.33
Zone C	8707-017-019	IND	1.0023	0.00	0	6.01	\$92.37
Zone C	8707-017-020	IND	1.6700	0.00	0	10.02	\$154.01
Zone C	8707-017-025	COM	3.6400	0.00	0	21.84	\$335.68
Zone C	8707-017-027	IND	5.8400	0.00	0	35.04	\$538.56
Zone C	8707-018-001	IND	0.9800	0.00	0	5.88	\$90.38
Zone C	8707-018-003	IND	1.1200	0.00	0	6.72	\$103.29
Zone C	8707-018-004	IND	0.4900	0.00	0	2.94	\$45.19
Zone C	8707-018-005	IND	0.4800	0.00	0	2.88	\$44.27
Zone C	8707-018-006	IND	0.5220	0.00	0	3.13	\$48.11
Zone C	8707-018-007	IND	0.5600	0.00	0	3.36	\$51.64
Zone C	8707-018-008	IND	1.4000	0.00	0	8.40	\$129.11
Zone C	8707-018-009	IND	0.6430	0.00	0	3.86	\$59.33
Zone C	8707-018-010	IND	0.6000	0.00	0	3.60	\$55.33
Zone C	8707-018-011	IND	1.0000	0.00	0	6.00	\$92.22
Zone C	8707-018-012	IND	1.5000	0.00	0	9.00	\$138.33

**City of Pomona  
Street Lighting and Landscaping  
Maintenance District  
Fiscal Year 2026-2027**

<u>Zone</u>	<u>Assessor's Parcel Number</u>	<u>Land Use</u>	<u>Acres</u>	<u>Frontage</u>	<u>Dwelling Units</u>	<u>Equivalent Dwelling Units</u>	<u>Assessment Amount</u>
Zone C	8707-019-009	COM	5.5320	0.00	0	33.19	\$510.13
Zone C	8707-019-010	COM	9.5520	0.00	0	57.31	\$880.85
Zone C	8707-019-011	COM	3.7940	0.00	0	22.76	\$349.82
Zone C	8707-019-012	COM	4.5150	0.00	0	27.09	\$416.37
Zone C	8707-019-014	IND	1.6500	0.00	0	9.90	\$152.16
Zone C	8707-019-015	IND	1.6900	0.00	0	10.14	\$155.85
Zone C	8707-019-016	IND	1.9200	0.00	0	11.52	\$177.06
Zone C	8707-019-017	IND	4.2000	0.00	0	25.20	\$387.32
Zone C	8707-019-018	IND	7.0800	0.00	0	42.48	\$652.92
Zone C	8707-019-019	IND	3.2400	0.00	0	19.44	\$298.79
Zone C	8707-020-011	COM	1.8200	0.00	0	10.92	\$167.84
Zone C	8707-021-018	COM	1.2500	0.00	0	7.50	\$115.28
Zone C	8707-021-020	SFR	0.0000	0.00	1	1.00	\$15.37
Zone C	8707-021-021	SFR	0.0000	0.00	1	1.00	\$15.37
Zone C	8707-021-022	SFR	0.0000	0.00	1	1.00	\$15.37
Zone C	8707-021-023	SFR	0.0000	0.00	1	1.00	\$15.37
Zone C	8707-021-024	SFR	0.0000	0.00	1	1.00	\$15.37
Zone C	8707-021-025	SFR	0.0000	0.00	1	1.00	\$15.37
Zone C	8707-021-026	SFR	0.0000	0.00	1	1.00	\$15.37
Zone C	8707-021-027	SFR	0.0000	0.00	1	1.00	\$15.37
Zone C	8707-021-028	SFR	0.0000	0.00	1	1.00	\$15.37
Zone C	8707-021-029	SFR	0.0000	0.00	1	1.00	\$15.37
Zone C	8707-021-030	CONDO	0.0000	0.00	1	1.00	\$15.37
Zone C	8707-021-031	CONDO	0.0000	0.00	1	1.00	\$15.37
Zone C	8707-021-032	CONDO	0.0000	0.00	1	1.00	\$15.37
Zone C	8707-021-033	CONDO	0.0000	0.00	1	1.00	\$15.37
Zone C	8707-021-034	CONDO	0.0000	0.00	1	1.00	\$15.37
Zone C	8707-021-035	CONDO	0.0000	0.00	1	1.00	\$15.37
Zone C	8707-021-036	CONDO	0.0000	0.00	1	1.00	\$15.37
Zone C	8707-021-037	CONDO	0.0000	0.00	1	1.00	\$15.37
Zone C	8707-021-038	CONDO	0.0000	0.00	1	1.00	\$15.37
Zone C	8707-021-039	CONDO	0.0000	0.00	1	1.00	\$15.37
Zone C	8707-021-040	CONDO	0.0000	0.00	1	1.00	\$15.37
Zone C	8707-021-041	CONDO	0.0000	0.00	1	1.00	\$15.37
Zone C	8707-021-042	CONDO	0.0000	0.00	1	1.00	\$15.37
Zone C	8707-021-043	CONDO	0.0000	0.00	1	1.00	\$15.37
Zone C	8707-021-044	CONDO	0.0000	0.00	1	1.00	\$15.37
Zone C	8707-021-045	CONDO	0.0000	0.00	1	1.00	\$15.37
Zone C	8707-021-046	CONDO	0.0000	0.00	1	1.00	\$15.37
Zone C	8707-021-047	CONDO	0.0000	0.00	1	1.00	\$15.37
Zone C	8707-021-048	CONDO	0.0000	0.00	1	1.00	\$15.37
Zone C	8707-021-049	CONDO	0.0000	0.00	1	1.00	\$15.37
Zone C	8707-021-050	CONDO	0.0000	0.00	1	1.00	\$15.37
Zone C	8707-021-051	SFR	0.0000	0.00	1	1.00	\$15.37
Zone C	8707-021-052	SFR	0.0000	0.00	1	1.00	\$15.37
Zone C	8707-021-053	SFR	0.0000	0.00	1	1.00	\$15.37
Zone C	8707-021-054	SFR	0.0000	0.00	1	1.00	\$15.37
Zone C	8707-021-055	SFR	0.0000	0.00	1	1.00	\$15.37
Zone C	8707-021-056	SFR	0.0000	0.00	1	1.00	\$15.37
Zone C	8707-021-057	SFR	0.0000	0.00	1	1.00	\$15.37
Zone C	8707-021-062	CONDO	0.0000	0.00	1	1.00	\$15.37
Zone C	8707-021-063	CONDO	0.0000	0.00	1	1.00	\$15.37

**City of Pomona  
Street Lighting and Landscaping  
Maintenance District  
Fiscal Year 2026-2027**

<u>Zone</u>	<u>Assessor's Parcel Number</u>	<u>Land Use</u>	<u>Acres</u>	<u>Frontage</u>	<u>Dwelling Units</u>	<u>Equivalent Dwelling Units</u>	<u>Assessment Amount</u>
Zone C	8707-021-064	CONDO	0.0000	0.00	1	1.00	\$15.37
Zone C	8707-021-065	CONDO	0.0000	0.00	1	1.00	\$15.37
Zone C	8707-021-066	CONDO	0.0000	0.00	1	1.00	\$15.37
Zone C	8707-021-067	CONDO	0.0000	0.00	1	1.00	\$15.37
Zone C	8707-021-068	CONDO	0.0000	0.00	1	1.00	\$15.37
Zone C	8707-021-069	CONDO	0.0000	0.00	1	1.00	\$15.37
Zone C	8707-021-070	CONDO	0.0000	0.00	1	1.00	\$15.37
Zone C	8707-021-071	CONDO	0.0000	0.00	1	1.00	\$15.37
Zone C	8707-021-072	CONDO	0.0000	0.00	1	1.00	\$15.37
Zone C	8707-021-073	CONDO	0.0000	0.00	1	1.00	\$15.37
Zone C	8707-021-074	CONDO	0.0000	0.00	1	1.00	\$15.37
Zone C	8707-021-075	CONDO	0.0000	0.00	1	1.00	\$15.37
Zone C	8707-021-076	CONDO	0.0000	0.00	1	1.00	\$15.37
Zone C	8707-021-077	CONDO	0.0000	0.00	1	1.00	\$15.37
Zone C	8707-021-078	CONDO	0.0000	0.00	1	1.00	\$15.37
Zone C	8707-021-079	CONDO	0.0000	0.00	1	1.00	\$15.37
Zone C	8707-021-080	CONDO	0.0000	0.00	1	1.00	\$15.37
Zone C	8707-021-081	CONDO	0.0000	0.00	1	1.00	\$15.37
Zone C	8707-021-082	CONDO	0.0000	0.00	1	1.00	\$15.37
Zone C	8707-021-083	CONDO	0.0000	0.00	1	1.00	\$15.37
Zone C	8707-021-084	CONDO	0.0000	0.00	1	1.00	\$15.37
Zone C	8707-021-085	CONDO	0.0000	0.00	1	1.00	\$15.37
Zone C	8707-021-086	CONDO	0.0000	0.00	1	1.00	\$15.37
Zone C	8707-021-087	CONDO	0.0000	0.00	1	1.00	\$15.37
Zone C	8707-021-088	CONDO	0.0000	0.00	1	1.00	\$15.37
Zone C	8707-021-089	CONDO	0.0000	0.00	1	1.00	\$15.37
Zone C	8707-021-090	CONDO	0.0000	0.00	1	1.00	\$15.37
Zone C	8707-021-091	CONDO	0.0000	0.00	1	1.00	\$15.37
Zone C	8707-021-092	CONDO	0.0000	0.00	1	1.00	\$15.37
Zone C	8707-021-093	CONDO	0.0000	0.00	1	1.00	\$15.37
Zone C	8707-021-094	CONDO	0.0000	0.00	1	1.00	\$15.37
Zone C	8707-021-095	CONDO	0.0000	0.00	1	1.00	\$15.37
Zone C	8707-021-096	CONDO	0.0000	0.00	1	1.00	\$15.37
Zone C	8707-021-097	CONDO	0.0000	0.00	1	1.00	\$15.37
Zone C	8707-021-098	CONDO	0.0000	0.00	1	1.00	\$15.37
Zone C	8707-021-099	CONDO	0.0000	0.00	1	1.00	\$15.37
Zone C	8707-021-100	CONDO	0.0000	0.00	1	1.00	\$15.37
Zone C	8707-021-101	CONDO	0.0000	0.00	1	1.00	\$15.37
Zone C	8707-021-102	CONDO	0.0000	0.00	1	1.00	\$15.37
Zone C	8707-021-103	CONDO	0.0000	0.00	1	1.00	\$15.37
Zone C	8707-021-104	CONDO	0.0000	0.00	1	1.00	\$15.37
Zone C	8707-021-105	CONDO	0.0000	0.00	1	1.00	\$15.37
Zone C	8707-021-106	CONDO	0.0000	0.00	1	1.00	\$15.37
Zone C	8707-021-107	CONDO	0.0000	0.00	1	1.00	\$15.37
Zone C	8707-021-108	CONDO	0.0000	0.00	1	1.00	\$15.37
Zone C	8707-021-109	CONDO	0.0000	0.00	1	1.00	\$15.37
Zone C	8707-021-110	CONDO	0.0000	0.00	1	1.00	\$15.37
Zone C	8707-021-111	CONDO	0.0000	0.00	1	1.00	\$15.37
Zone C	8707-021-112	CONDO	0.0000	0.00	1	1.00	\$15.37
Zone C	8707-021-113	CONDO	0.0000	0.00	1	1.00	\$15.37
Zone C	8707-021-114	CONDO	0.0000	0.00	1	1.00	\$15.37
Zone C	8707-021-115	CONDO	0.0000	0.00	1	1.00	\$15.37

**City of Pomona  
Street Lighting and Landscaping  
Maintenance District  
Fiscal Year 2026-2027**

<u>Zone</u>	<u>Assessor's Parcel Number</u>	<u>Land Use</u>	<u>Acres</u>	<u>Frontage</u>	<u>Dwelling Units</u>	<u>Equivalent Dwelling Units</u>	<u>Assessment Amount</u>
Zone C	8707-021-116	CONDO	0.0000	0.00	1	1.00	\$15.37
Zone C	8707-021-117	CONDO	0.0000	0.00	1	1.00	\$15.37
Zone C	8707-021-118	CONDO	0.0000	0.00	1	1.00	\$15.37
Zone C	8707-021-119	CONDO	0.0000	0.00	1	1.00	\$15.37
Zone C	8707-021-120	CONDO	0.0000	0.00	1	1.00	\$15.37
Zone C	8707-021-121	CONDO	0.0000	0.00	1	1.00	\$15.37
Zone C	8707-021-122	CONDO	0.0000	0.00	1	1.00	\$15.37
Zone C	8707-021-123	CONDO	0.0000	0.00	1	1.00	\$15.37
Zone C	8707-021-124	CONDO	0.0000	0.00	1	1.00	\$15.37
Zone C	8707-021-125	CONDO	0.0000	0.00	1	1.00	\$15.37
Zone C	8707-021-126	CONDO	0.0000	0.00	1	1.00	\$15.37
Zone C	8707-021-127	CONDO	0.0000	0.00	1	1.00	\$15.37
Zone C	8707-021-128	CONDO	0.0000	0.00	1	1.00	\$15.37
Zone C	8707-021-129	CONDO	0.0000	0.00	1	1.00	\$15.37
Zone C	8707-021-130	CONDO	0.0000	0.00	1	1.00	\$15.37
Zone C	8707-021-131	CONDO	0.0000	0.00	1	1.00	\$15.37
Zone C	8707-021-132	CONDO	0.0000	0.00	1	1.00	\$15.37
Zone C	8707-021-133	CONDO	0.0000	0.00	1	1.00	\$15.37
Zone C	8707-021-134	CONDO	0.0000	0.00	1	1.00	\$15.37
Zone C	8707-021-135	CONDO	0.0000	0.00	1	1.00	\$15.37
Zone C	8707-021-136	CONDO	0.0000	0.00	1	1.00	\$15.37
Zone C	8707-021-137	CONDO	0.0000	0.00	1	1.00	\$15.37
Zone C	8707-021-138	CONDO	0.0000	0.00	1	1.00	\$15.37
Zone C	8707-021-139	CONDO	0.0000	0.00	1	1.00	\$15.37
Zone C	8707-021-140	CONDO	0.0000	0.00	1	1.00	\$15.37
Zone C	8707-021-141	CONDO	0.0000	0.00	1	1.00	\$15.37
Zone C	8707-021-142	CONDO	0.0000	0.00	1	1.00	\$15.37
Zone C	8707-021-143	CONDO	0.0000	0.00	1	1.00	\$15.37
Zone C	8707-021-144	CONDO	0.0000	0.00	1	1.00	\$15.37
Zone C	8707-021-145	CONDO	0.0000	0.00	1	1.00	\$15.37
Zone C	8707-021-146	CONDO	0.0000	0.00	1	1.00	\$15.37
Zone C	8707-021-147	CONDO	0.0000	0.00	1	1.00	\$15.37
Zone C	8707-021-148	CONDO	0.0000	0.00	1	1.00	\$15.37
Zone C	8707-021-149	CONDO	0.0000	0.00	1	1.00	\$15.37
Zone C	8707-021-150	CONDO	0.0000	0.00	1	1.00	\$15.37
Zone C	8707-021-151	CONDO	0.0000	0.00	1	1.00	\$15.37
Zone C	8707-021-152	CONDO	0.0000	0.00	1	1.00	\$15.37
Zone C	8707-021-153	CONDO	0.0000	0.00	1	1.00	\$15.37
Zone C	8707-021-154	CONDO	0.0000	0.00	1	1.00	\$15.37
Zone C	8707-021-155	CONDO	0.0000	0.00	1	1.00	\$15.37
Zone C	8707-021-156	CONDO	0.0000	0.00	1	1.00	\$15.37
Zone C	8707-021-157	CONDO	0.0000	0.00	1	1.00	\$15.37
Zone C	8707-021-158	CONDO	0.0000	0.00	1	1.00	\$15.37
Zone C	8707-021-159	CONDO	0.0000	0.00	1	1.00	\$15.37
Zone C	8707-021-160	CONDO	0.0000	0.00	1	1.00	\$15.37
Zone C	8707-021-161	CONDO	0.0000	0.00	1	1.00	\$15.37
Zone C	8707-021-162	CONDO	0.0000	0.00	1	1.00	\$15.37
Zone C	8707-021-163	CONDO	0.0000	0.00	1	1.00	\$15.37
Zone C	8707-021-164	CONDO	0.0000	0.00	1	1.00	\$15.37
Zone C	8707-021-165	CONDO	0.0000	0.00	1	1.00	\$15.37
Zone C	8707-021-166	CONDO	0.0000	0.00	1	1.00	\$15.37
Zone C	8707-021-167	CONDO	0.0000	0.00	1	1.00	\$15.37

**City of Pomona  
Street Lighting and Landscaping  
Maintenance District  
Fiscal Year 2026-2027**

<u>Zone</u>	<u>Assessor's Parcel Number</u>	<u>Land Use</u>	<u>Acres</u>	<u>Frontage</u>	<u>Dwelling Units</u>	<u>Equivalent Dwelling Units</u>	<u>Assessment Amount</u>
Zone C	8707-021-168	CONDO	0.0000	0.00	1	1.00	\$15.37
Zone C	8707-021-169	CONDO	0.0000	0.00	1	1.00	\$15.37
Zone C	8707-021-170	CONDO	0.0000	0.00	1	1.00	\$15.37
Zone C	8707-021-171	CONDO	0.0000	0.00	1	1.00	\$15.37
Zone C	8707-021-172	CONDO	0.0000	0.00	1	1.00	\$15.37
Zone C	8707-021-173	CONDO	0.0000	0.00	1	1.00	\$15.37
Zone C	8707-021-174	CONDO	0.0000	0.00	1	1.00	\$15.37
Zone C	8707-021-175	CONDO	0.0000	0.00	1	1.00	\$15.37
Zone C	8707-021-176	CONDO	0.0000	0.00	1	1.00	\$15.37
Zone C	8707-021-177	CONDO	0.0000	0.00	1	1.00	\$15.37
Zone C	8707-021-178	CONDO	0.0000	0.00	1	1.00	\$15.37
Zone C	8707-021-179	CONDO	0.0000	0.00	1	1.00	\$15.37
Zone C	8707-021-180	CONDO	0.0000	0.00	1	1.00	\$15.37
Zone C	8707-021-181	CONDO	0.0000	0.00	1	1.00	\$15.37
Zone C	8707-021-182	CONDO	0.0000	0.00	1	1.00	\$15.37
Zone C	8707-021-183	CONDO	0.0000	0.00	1	1.00	\$15.37
Zone C	8707-021-184	CONDO	0.0000	0.00	1	1.00	\$15.37
Zone C	8707-021-185	CONDO	0.0000	0.00	1	1.00	\$15.37
Zone C	8707-021-186	CONDO	0.0000	0.00	1	1.00	\$15.37
Zone C	8707-021-187	CONDO	0.0000	0.00	1	1.00	\$15.37
Zone C	8707-021-188	CONDO	0.0000	0.00	1	1.00	\$15.37
Zone C	8707-021-189	CONDO	0.0000	0.00	1	1.00	\$15.37
Zone C	8707-021-190	CONDO	0.0000	0.00	1	1.00	\$15.37
Zone C	8707-021-191	CONDO	0.0000	0.00	1	1.00	\$15.37
Zone C	8707-021-192	CONDO	0.0000	0.00	1	1.00	\$15.37
Zone C	8707-021-193	CONDO	0.0000	0.00	1	1.00	\$15.37
Zone C	8707-021-194	CONDO	0.0000	0.00	1	1.00	\$15.37
Zone C	8707-021-195	CONDO	0.0000	0.00	1	1.00	\$15.37
Zone C	8707-021-196	CONDO	0.0000	0.00	1	1.00	\$15.37
Zone C	8707-021-197	CONDO	0.0000	0.00	1	1.00	\$15.37
Zone C	8707-021-198	CONDO	0.0000	0.00	1	1.00	\$15.37
Zone C	8707-021-199	CONDO	0.0000	0.00	1	1.00	\$15.37
Zone C	8707-021-200	CONDO	0.0000	0.00	1	1.00	\$15.37
Zone C	8707-021-201	CONDO	0.0000	0.00	1	1.00	\$15.37
Zone C	8707-021-202	CONDO	0.0000	0.00	1	1.00	\$15.37
Zone C	8707-021-203	CONDO	0.0000	0.00	1	1.00	\$15.37
Zone C	8707-021-204	CONDO	0.0000	0.00	1	1.00	\$15.37
Zone C	8707-021-205	CONDO	0.0000	0.00	1	1.00	\$15.37
Zone C	8707-021-206	CONDO	0.0000	0.00	1	1.00	\$15.37
Zone C	8707-021-207	CONDO	0.0000	0.00	1	1.00	\$15.37
Zone C	8707-021-208	CONDO	0.0000	0.00	1	1.00	\$15.37
Zone C	8707-021-209	CONDO	0.0000	0.00	1	1.00	\$15.37
Zone C	8707-021-210	CONDO	0.0000	0.00	1	1.00	\$15.37
Zone C	8707-021-211	CONDO	0.0000	0.00	1	1.00	\$15.37
Zone C	8707-021-212	CONDO	0.0000	0.00	1	1.00	\$15.37
Zone C	8707-021-213	CONDO	0.0000	0.00	1	1.00	\$15.37
Zone C	8707-021-214	CONDO	0.0000	0.00	1	1.00	\$15.37
Zone C	8707-021-215	CONDO	0.0000	0.00	1	1.00	\$15.37
Zone C	8707-021-216	CONDO	0.0000	0.00	1	1.00	\$15.37
Zone C	8707-021-217	CONDO	0.0000	0.00	1	1.00	\$15.37
Zone C	8707-021-218	CONDO	0.0000	0.00	1	1.00	\$15.37
Zone C	8707-021-219	CONDO	0.0000	0.00	1	1.00	\$15.37

**City of Pomona  
Street Lighting and Landscaping  
Maintenance District  
Fiscal Year 2026-2027**

<u>Zone</u>	<u>Assessor's Parcel Number</u>	<u>Land Use</u>	<u>Acres</u>	<u>Frontage</u>	<u>Dwelling Units</u>	<u>Equivalent Dwelling Units</u>	<u>Assessment Amount</u>
Zone C	8707-021-220	CONDO	0.0000	0.00	1	1.00	\$15.37
Zone C	8707-021-221	CONDO	0.0000	0.00	1	1.00	\$15.37
Zone C	8707-021-222	CONDO	0.0000	0.00	1	1.00	\$15.37
Zone C	8707-021-223	CONDO	0.0000	0.00	1	1.00	\$15.37
Zone C	8707-021-224	CONDO	0.0000	0.00	1	1.00	\$15.37
Zone C	8707-021-225	CONDO	0.0000	0.00	1	1.00	\$15.37
Zone C	8707-021-226	CONDO	0.0000	0.00	1	1.00	\$15.37
Zone C	8707-021-227	CONDO	0.0000	0.00	1	1.00	\$15.37
Zone C	8707-021-228	CONDO	0.0000	0.00	1	1.00	\$15.37
Zone C	8707-021-229	CONDO	0.0000	0.00	1	1.00	\$15.37
Zone C	8707-021-230	CONDO	0.0000	0.00	1	1.00	\$15.37
Zone C	8707-021-231	CONDO	0.0000	0.00	1	1.00	\$15.37
Zone C	8707-021-232	CONDO	0.0000	0.00	1	1.00	\$15.37
Zone C	8707-021-233	CONDO	0.0000	0.00	1	1.00	\$15.37
Zone C	8707-021-234	CONDO	0.0000	0.00	1	1.00	\$15.37
Zone C	8707-021-235	CONDO	0.0000	0.00	1	1.00	\$15.37
Zone C	8707-021-236	CONDO	0.0000	0.00	1	1.00	\$15.37
Zone C	8707-021-237	CONDO	0.0000	0.00	1	1.00	\$15.37
Zone C	8707-021-238	CONDO	0.0000	0.00	1	1.00	\$15.37
Zone C	8707-022-006	CONDO	0.0000	0.00	1	1.00	\$15.37
Zone C	8707-022-007	CONDO	0.0000	0.00	1	1.00	\$15.37
Zone C	8707-022-008	CONDO	0.0000	0.00	1	1.00	\$15.37
Zone C	8707-022-009	CONDO	0.0000	0.00	1	1.00	\$15.37
Zone C	8707-022-010	CONDO	0.0000	0.00	1	1.00	\$15.37
Zone C	8707-022-011	CONDO	0.0000	0.00	1	1.00	\$15.37
Zone C	8707-022-012	CONDO	0.0000	0.00	1	1.00	\$15.37
Zone C	8707-022-013	CONDO	0.0000	0.00	1	1.00	\$15.37
Zone C	8707-022-014	CONDO	0.0000	0.00	1	1.00	\$15.37
Zone C	8707-022-015	CONDO	0.0000	0.00	1	1.00	\$15.37
Zone C	8707-022-016	CONDO	0.0000	0.00	1	1.00	\$15.37
Zone C	8707-022-017	CONDO	0.0000	0.00	1	1.00	\$15.37
Zone C	8707-022-018	CONDO	0.0000	0.00	1	1.00	\$15.37
Zone C	8707-022-019	CONDO	0.0000	0.00	1	1.00	\$15.37
Zone C	8707-022-020	CONDO	0.0000	0.00	1	1.00	\$15.37
Zone C	8707-022-021	CONDO	0.0000	0.00	1	1.00	\$15.37
Zone C	8707-022-022	CONDO	0.0000	0.00	1	1.00	\$15.37
Zone C	8707-022-023	CONDO	0.0000	0.00	1	1.00	\$15.37
Zone C	8707-022-024	CONDO	0.0000	0.00	1	1.00	\$15.37
Zone C	8707-022-025	CONDO	0.0000	0.00	1	1.00	\$15.37
Zone C	8707-022-026	CONDO	0.0000	0.00	1	1.00	\$15.37
Zone C	8707-022-027	CONDO	0.0000	0.00	1	1.00	\$15.37
Zone C	8707-022-028	CONDO	0.0000	0.00	1	1.00	\$15.37
Zone C	8707-022-029	CONDO	0.0000	0.00	1	1.00	\$15.37
Zone C	8707-022-030	CONDO	0.0000	0.00	1	1.00	\$15.37
Zone C	8707-022-031	CONDO	0.0000	0.00	1	1.00	\$15.37
Zone C	8707-022-032	CONDO	0.0000	0.00	1	1.00	\$15.37
Zone C	8707-022-033	CONDO	0.0000	0.00	1	1.00	\$15.37
Zone C	8707-022-034	CONDO	0.0000	0.00	1	1.00	\$15.37
Zone C	8707-022-035	CONDO	0.0000	0.00	1	1.00	\$15.37
Zone C	8707-022-036	CONDO	0.0000	0.00	1	1.00	\$15.37
Zone C	8707-022-037	CONDO	0.0000	0.00	1	1.00	\$15.37
Zone C	8707-022-038	CONDO	0.0000	0.00	1	1.00	\$15.37

**City of Pomona  
Street Lighting and Landscaping  
Maintenance District  
Fiscal Year 2026-2027**

<u>Zone</u>	<u>Assessor's Parcel Number</u>	<u>Land Use</u>	<u>Acres</u>	<u>Frontage</u>	<u>Dwelling Units</u>	<u>Equivalent Dwelling Units</u>	<u>Assessment Amount</u>
Zone C	8707-022-039	CONDO	0.0000	0.00	1	1.00	\$15.37
Zone C	8707-022-040	CONDO	0.0000	0.00	1	1.00	\$15.37
Zone C	8707-022-041	CONDO	0.0000	0.00	1	1.00	\$15.37
Zone C	8707-022-042	CONDO	0.0000	0.00	1	1.00	\$15.37
Zone C	8707-022-043	CONDO	0.0000	0.00	1	1.00	\$15.37
Zone C	8707-022-044	CONDO	0.0000	0.00	1	1.00	\$15.37
Zone C	8707-022-045	CONDO	0.0000	0.00	1	1.00	\$15.37
Zone C	8707-022-046	CONDO	0.0000	0.00	1	1.00	\$15.37
Zone C	8707-022-047	CONDO	0.0000	0.00	1	1.00	\$15.37
Zone C	8707-022-048	CONDO	0.0000	0.00	1	1.00	\$15.37
Zone C	8707-022-050	CONDO	0.0000	0.00	1	1.00	\$15.37
Zone C	8707-022-051	CONDO	0.0000	0.00	1	1.00	\$15.37
Zone C	8707-022-052	CONDO	0.0000	0.00	1	1.00	\$15.37
Zone C	8707-022-053	CONDO	0.0000	0.00	1	1.00	\$15.37
Zone C	8707-022-054	CONDO	0.0000	0.00	1	1.00	\$15.37
Zone C	8707-022-055	CONDO	0.0000	0.00	1	1.00	\$15.37
Zone C	8707-022-056	CONDO	0.0000	0.00	1	1.00	\$15.37
Zone C	8707-022-057	CONDO	0.0000	0.00	1	1.00	\$15.37
Zone C	8707-022-058	CONDO	0.0000	0.00	1	1.00	\$15.37
Zone C	8707-022-059	CONDO	0.0000	0.00	1	1.00	\$15.37
Zone C	8707-022-060	CONDO	0.0000	0.00	1	1.00	\$15.37
Zone C	8707-022-061	CONDO	0.0000	0.00	1	1.00	\$15.37
Zone C	8707-022-062	CONDO	0.0000	0.00	1	1.00	\$15.37
Zone C	8707-022-063	CONDO	0.0000	0.00	1	1.00	\$15.37
Zone C	8707-022-064	CONDO	0.0000	0.00	1	1.00	\$15.37
Zone C	8707-022-065	CONDO	0.0000	0.00	1	1.00	\$15.37
Zone C	8707-022-066	CONDO	0.0000	0.00	1	1.00	\$15.37
Zone C	8707-022-067	CONDO	0.0000	0.00	1	1.00	\$15.37
Zone C	8707-022-068	CONDO	0.0000	0.00	1	1.00	\$15.37
Zone C	8707-022-069	CONDO	0.0000	0.00	1	1.00	\$15.37
Zone C	8707-022-070	CONDO	0.0000	0.00	1	1.00	\$15.37
Zone C	8707-022-071	CONDO	0.0000	0.00	1	1.00	\$15.37
Zone C	8707-022-072	CONDO	0.0000	0.00	1	1.00	\$15.37
Zone C	8707-022-073	CONDO	0.0000	0.00	1	1.00	\$15.37
Zone C	8707-022-074	CONDO	0.0000	0.00	1	1.00	\$15.37
Zone C	8707-022-075	CONDO	0.0000	0.00	1	1.00	\$15.37
Zone C	8707-022-076	CONDO	0.0000	0.00	1	1.00	\$15.37
Zone C	8707-022-077	CONDO	0.0000	0.00	1	1.00	\$15.37
Zone C	8707-022-078	CONDO	0.0000	0.00	1	1.00	\$15.37
Zone C	8707-022-079	CONDO	0.0000	0.00	1	1.00	\$15.37
Zone C	8707-022-080	CONDO	0.0000	0.00	1	1.00	\$15.37
Zone C	8707-022-081	CONDO	0.0000	0.00	1	1.00	\$15.37
Zone C	8707-022-082	CONDO	0.0000	0.00	1	1.00	\$15.37
Zone C	8707-022-083	CONDO	0.0000	0.00	1	1.00	\$15.37
Zone C	8707-022-084	CONDO	0.0000	0.00	1	1.00	\$15.37
Zone C	8707-022-085	CONDO	0.0000	0.00	1	1.00	\$15.37
Zone C	8707-022-086	CONDO	0.0000	0.00	1	1.00	\$15.37
Zone C	8707-022-087	CONDO	0.0000	0.00	1	1.00	\$15.37
Zone C	8707-022-088	CONDO	0.0000	0.00	1	1.00	\$15.37
Zone C	8707-022-089	CONDO	0.0000	0.00	1	1.00	\$15.37
Zone C	8707-022-090	CONDO	0.0000	0.00	1	1.00	\$15.37
Zone C	8707-022-091	CONDO	0.0000	0.00	1	1.00	\$15.37

**City of Pomona  
Street Lighting and Landscaping  
Maintenance District  
Fiscal Year 2026-2027**

<u>Zone</u>	<u>Assessor's Parcel Number</u>	<u>Land Use</u>	<u>Acres</u>	<u>Frontage</u>	<u>Dwelling Units</u>	<u>Equivalent Dwelling Units</u>	<u>Assessment Amount</u>
Zone C	8707-022-092	CONDO	0.0000	0.00	1	1.00	\$15.37
Zone C	8707-022-093	CONDO	0.0000	0.00	1	1.00	\$15.37
Zone C	8707-022-094	CONDO	0.0000	0.00	1	1.00	\$15.37
Zone C	8707-022-095	CONDO	0.0000	0.00	1	1.00	\$15.37
Zone C	8707-022-096	CONDO	0.0000	0.00	1	1.00	\$15.37
Zone C	8707-022-097	CONDO	0.0000	0.00	1	1.00	\$15.37
Zone C	8707-022-098	CONDO	0.0000	0.00	1	1.00	\$15.37
Zone C	8707-022-099	CONDO	0.0000	0.00	1	1.00	\$15.37
Zone C	8707-022-100	CONDO	0.0000	0.00	1	1.00	\$15.37
Zone C	8707-022-101	CONDO	0.0000	0.00	1	1.00	\$15.37
Zone C	8707-022-102	CONDO	0.0000	0.00	1	1.00	\$15.37
Zone C	8707-022-103	CONDO	0.0000	0.00	1	1.00	\$15.37
Zone C	8707-022-104	CONDO	0.0000	0.00	1	1.00	\$15.37
Zone C	8707-022-105	CONDO	0.0000	0.00	1	1.00	\$15.37
Zone C	8707-022-106	CONDO	0.0000	0.00	1	1.00	\$15.37
Zone C	8707-022-107	CONDO	0.0000	0.00	1	1.00	\$15.37
Zone C	8707-022-108	CONDO	0.0000	0.00	1	1.00	\$15.37
Zone C	8707-022-109	CONDO	0.0000	0.00	1	1.00	\$15.37
Zone C	8707-022-110	CONDO	0.0000	0.00	1	1.00	\$15.37
Zone C	8707-022-111	CONDO	0.0000	0.00	1	1.00	\$15.37
Zone C	8707-022-112	CONDO	0.0000	0.00	1	1.00	\$15.37
Zone C	8707-022-113	CONDO	0.0000	0.00	1	1.00	\$15.37
Zone C	8707-022-114	CONDO	0.0000	0.00	1	1.00	\$15.37
Zone C	8707-022-115	CONDO	0.0000	0.00	1	1.00	\$15.37
Zone C	8707-022-116	CONDO	0.0000	0.00	1	1.00	\$15.37
Zone C	8707-022-117	CONDO	0.0000	0.00	1	1.00	\$15.37
Zone C	8707-022-118	CONDO	0.0000	0.00	1	1.00	\$15.37
Zone C	8707-022-119	CONDO	0.0000	0.00	1	1.00	\$15.37
Zone C	8707-022-120	CONDO	0.0000	0.00	1	1.00	\$15.37
Zone C	8707-022-121	CONDO	0.0000	0.00	1	1.00	\$15.37
Zone C	8707-022-122	CONDO	0.0000	0.00	1	1.00	\$15.37
Zone C	8707-022-123	CONDO	0.0000	0.00	1	1.00	\$15.37
Zone C	8707-022-124	CONDO	0.0000	0.00	1	1.00	\$15.37
Zone C	8707-022-125	CONDO	0.0000	0.00	1	1.00	\$15.37
Zone C	8707-022-126	CONDO	0.0000	0.00	1	1.00	\$15.37
Zone C	8707-022-127	CONDO	0.0000	0.00	1	1.00	\$15.37
Zone C	8707-022-128	CONDO	0.0000	0.00	1	1.00	\$15.37
Zone C	8707-022-129	CONDO	0.0000	0.00	1	1.00	\$15.37
Zone C	8707-022-130	CONDO	0.0000	0.00	1	1.00	\$15.37
Zone C	8707-022-131	CONDO	0.0000	0.00	1	1.00	\$15.37
Zone C	8707-022-132	CONDO	0.0000	0.00	1	1.00	\$15.37
Zone C	8707-022-133	CONDO	0.0000	0.00	1	1.00	\$15.37
Zone C	8707-022-134	CONDO	0.0000	0.00	1	1.00	\$15.37
Zone C	8707-022-135	CONDO	0.0000	0.00	1	1.00	\$15.37
Zone C	8707-022-136	CONDO	0.0000	0.00	1	1.00	\$15.37
Zone C	8707-022-137	CONDO	0.0000	0.00	1	1.00	\$15.37
Zone C	8707-022-138	CONDO	0.0000	0.00	1	1.00	\$15.37
Zone C	8707-022-139	CONDO	0.0000	0.00	1	1.00	\$15.37
Zone C	8707-022-140	CONDO	0.0000	0.00	1	1.00	\$15.37
Zone C	8707-022-141	CONDO	0.0000	0.00	1	1.00	\$15.37
Zone C	8707-022-142	CONDO	0.0000	0.00	1	1.00	\$15.37
Zone C	8707-022-143	CONDO	0.0000	0.00	1	1.00	\$15.37

**City of Pomona  
Street Lighting and Landscaping  
Maintenance District  
Fiscal Year 2026-2027**

<u>Zone</u>	<u>Assessor's Parcel Number</u>	<u>Land Use</u>	<u>Acres</u>	<u>Frontage</u>	<u>Dwelling Units</u>	<u>Equivalent Dwelling Units</u>	<u>Assessment Amount</u>
Zone C	8707-022-144	CONDO	0.0000	0.00	1	1.00	\$15.37
Zone C	8707-022-145	CONDO	0.0000	0.00	1	1.00	\$15.37
Zone C	8707-022-148	CONDO	0.0000	0.00	1	1.00	\$15.37
Zone C	8707-023-001	CONDO	0.0000	0.00	1	1.00	\$15.37
Zone C	8707-023-002	CONDO	0.0000	0.00	1	1.00	\$15.37
Zone C	8707-023-003	CONDO	0.0000	0.00	1	1.00	\$15.37
Zone C	8707-023-004	CONDO	0.0000	0.00	1	1.00	\$15.37
Zone C	8707-023-005	CONDO	0.0000	0.00	1	1.00	\$15.37
Zone C	8707-023-006	CONDO	0.0000	0.00	1	1.00	\$15.37
Zone C	8707-023-007	CONDO	0.0000	0.00	1	1.00	\$15.37
Zone C	8707-023-008	CONDO	0.0000	0.00	1	1.00	\$15.37
Zone C	8707-023-009	CONDO	0.0000	0.00	1	1.00	\$15.37
Zone C	8707-023-010	CONDO	0.0000	0.00	1	1.00	\$15.37
Zone C	8707-023-011	CONDO	0.0000	0.00	1	1.00	\$15.37
Zone C	8707-023-012	CONDO	0.0000	0.00	1	1.00	\$15.37
Zone C	8707-023-013	CONDO	0.0000	0.00	1	1.00	\$15.37
Zone C	8707-023-014	CONDO	0.0000	0.00	1	1.00	\$15.37
Zone C	8707-023-015	CONDO	0.0000	0.00	1	1.00	\$15.37
Zone C	8707-023-016	CONDO	0.0000	0.00	1	1.00	\$15.37
Zone C	8707-023-017	CONDO	0.0000	0.00	1	1.00	\$15.37
Zone C	8707-023-018	CONDO	0.0000	0.00	1	1.00	\$15.37
Zone C	8707-023-019	CONDO	0.0000	0.00	1	1.00	\$15.37
Zone C	8707-023-020	CONDO	0.0000	0.00	1	1.00	\$15.37
Zone C	8707-023-021	CONDO	0.0000	0.00	1	1.00	\$15.37
Zone C	8707-023-022	CONDO	0.0000	0.00	1	1.00	\$15.37
Zone C	8707-023-023	CONDO	0.0000	0.00	1	1.00	\$15.37
Zone C	8707-023-024	CONDO	0.0000	0.00	1	1.00	\$15.37
Zone C	8707-023-025	CONDO	0.0000	0.00	1	1.00	\$15.37
Zone C	8707-023-026	CONDO	0.0000	0.00	1	1.00	\$15.37
Zone C	8707-023-027	CONDO	0.0000	0.00	1	1.00	\$15.37
Zone C	8707-023-028	CONDO	0.0000	0.00	1	1.00	\$15.37
Zone C	8707-023-029	CONDO	0.0000	0.00	1	1.00	\$15.37
Zone C	8707-023-030	CONDO	0.0000	0.00	1	1.00	\$15.37
Zone C	8707-023-031	CONDO	0.0000	0.00	1	1.00	\$15.37
Zone C	8707-023-032	CONDO	0.0000	0.00	1	1.00	\$15.37
Zone C	8707-023-033	CONDO	0.0000	0.00	1	1.00	\$15.37
Zone C	8707-023-034	CONDO	0.0000	0.00	1	1.00	\$15.37
Zone C	8707-023-035	CONDO	0.0000	0.00	1	1.00	\$15.37
Zone C	8707-023-036	CONDO	0.0000	0.00	1	1.00	\$15.37
Zone C	8707-023-037	CONDO	0.0000	0.00	1	1.00	\$15.37
Zone C	8707-023-038	CONDO	0.0000	0.00	1	1.00	\$15.37
Zone C	8707-023-039	CONDO	0.0000	0.00	1	1.00	\$15.37
Zone C	8707-023-040	CONDO	0.0000	0.00	1	1.00	\$15.37
Zone C	8707-023-041	CONDO	0.0000	0.00	1	1.00	\$15.37
Zone C	8707-023-042	CONDO	0.0000	0.00	1	1.00	\$15.37
Zone C	8707-023-043	CONDO	0.0000	0.00	1	1.00	\$15.37
Zone C	8707-023-044	CONDO	0.0000	0.00	1	1.00	\$15.37
Zone C	8707-023-045	CONDO	0.0000	0.00	1	1.00	\$15.37
Zone C	8707-023-046	CONDO	0.0000	0.00	1	1.00	\$15.37
Zone C	8707-023-047	CONDO	0.0000	0.00	1	1.00	\$15.37
Zone C	8707-023-048	CONDO	0.0000	0.00	1	1.00	\$15.37
Zone C	8707-023-049	CONDO	0.0000	0.00	1	1.00	\$15.37

**City of Pomona  
Street Lighting and Landscaping  
Maintenance District  
Fiscal Year 2026-2027**

<u>Zone</u>	<u>Assessor's Parcel Number</u>	<u>Land Use</u>	<u>Acres</u>	<u>Frontage</u>	<u>Dwelling Units</u>	<u>Equivalent Dwelling Units</u>	<u>Assessment Amount</u>
Zone C	8707-023-050	CONDO	0.0000	0.00	1	1.00	\$15.37
Zone C	8707-023-051	CONDO	0.0000	0.00	1	1.00	\$15.37
Zone C	8707-023-052	CONDO	0.0000	0.00	1	1.00	\$15.37
Zone C	8707-023-053	CONDO	0.0000	0.00	1	1.00	\$15.37
Zone C	8707-023-054	CONDO	0.0000	0.00	1	1.00	\$15.37
Zone C	8707-023-055	CONDO	0.0000	0.00	1	1.00	\$15.37
Zone C	8707-023-056	CONDO	0.0000	0.00	1	1.00	\$15.37
Zone C	8707-023-057	CONDO	0.0000	0.00	1	1.00	\$15.37
Zone C	8707-023-058	CONDO	0.0000	0.00	1	1.00	\$15.37
Zone C	8707-023-059	CONDO	0.0000	0.00	1	1.00	\$15.37
Zone C	8707-023-060	CONDO	0.0000	0.00	1	1.00	\$15.37
Zone C	8707-023-061	CONDO	0.0000	0.00	1	1.00	\$15.37
Zone C	8707-023-062	CONDO	0.0000	0.00	1	1.00	\$15.37
Zone C	8707-023-063	CONDO	0.0000	0.00	1	1.00	\$15.37
Zone C	8707-023-064	CONDO	0.0000	0.00	1	1.00	\$15.37
Zone C	8707-023-065	CONDO	0.0000	0.00	1	1.00	\$15.37
Zone C	8707-023-066	CONDO	0.0000	0.00	1	1.00	\$15.37
Zone C	8707-023-067	CONDO	0.0000	0.00	1	1.00	\$15.37
Zone C	8707-023-068	CONDO	0.0000	0.00	1	1.00	\$15.37
Zone C	8707-023-069	CONDO	0.0000	0.00	1	1.00	\$15.37
Zone C	8707-023-070	CONDO	0.0000	0.00	1	1.00	\$15.37
Zone C	8707-023-071	CONDO	0.0000	0.00	1	1.00	\$15.37
Zone C	8707-023-072	CONDO	0.0000	0.00	1	1.00	\$15.37
Zone C	8707-023-073	CONDO	0.0000	0.00	1	1.00	\$15.37
Zone C	8707-023-074	CONDO	0.0000	0.00	1	1.00	\$15.37
Zone C	8707-023-075	CONDO	0.0000	0.00	1	1.00	\$15.37
Zone C	8707-023-076	CONDO	0.0000	0.00	1	1.00	\$15.37
Zone C	8707-023-077	CONDO	0.0000	0.00	1	1.00	\$15.37
Zone C	8707-023-078	CONDO	0.0000	0.00	1	1.00	\$15.37
Zone C	8707-023-079	CONDO	0.0000	0.00	1	1.00	\$15.37
Zone C	8707-023-080	CONDO	0.0000	0.00	1	1.00	\$15.37
Zone C	8707-023-081	CONDO	0.0000	0.00	1	1.00	\$15.37
Zone C	8707-023-082	CONDO	0.0000	0.00	1	1.00	\$15.37
Zone C	8707-023-083	CONDO	0.0000	0.00	1	1.00	\$15.37
Zone C	8707-023-084	CONDO	0.0000	0.00	1	1.00	\$15.37
Zone C	8707-023-085	CONDO	0.0000	0.00	1	1.00	\$15.37
Zone C	8707-023-086	CONDO	0.0000	0.00	1	1.00	\$15.37
Zone C	8707-023-087	CONDO	0.0000	0.00	1	1.00	\$15.37
Zone C	8707-023-088	CONDO	0.0000	0.00	1	1.00	\$15.37
Zone C	8707-023-089	CONDO	0.0000	0.00	1	1.00	\$15.37
Zone C	8707-023-090	CONDO	0.0000	0.00	1	1.00	\$15.37
Zone C	8707-023-091	CONDO	0.0000	0.00	1	1.00	\$15.37
Zone C	8707-023-092	CONDO	0.0000	0.00	1	1.00	\$15.37
Zone C	8707-023-093	CONDO	0.0000	0.00	1	1.00	\$15.37
Zone C	8707-023-094	CONDO	0.0000	0.00	1	1.00	\$15.37
Zone C	8707-023-095	CONDO	0.0000	0.00	1	1.00	\$15.37
Zone C	8707-023-096	CONDO	0.0000	0.00	1	1.00	\$15.37
Zone C	8707-023-097	CONDO	0.0000	0.00	1	1.00	\$15.37
Zone C	8707-023-098	CONDO	0.0000	0.00	1	1.00	\$15.37
Zone C	8707-023-099	CONDO	0.0000	0.00	1	1.00	\$15.37
Zone C	8707-023-100	CONDO	0.0000	0.00	1	1.00	\$15.37
Zone C	8707-023-101	CONDO	0.0000	0.00	1	1.00	\$15.37

**City of Pomona  
Street Lighting and Landscaping  
Maintenance District  
Fiscal Year 2026-2027**

<u>Zone</u>	<u>Assessor's Parcel Number</u>	<u>Land Use</u>	<u>Acres</u>	<u>Frontage</u>	<u>Dwelling Units</u>	<u>Equivalent Dwelling Units</u>	<u>Assessment Amount</u>
Zone C	8707-023-102	CONDO	0.0000	0.00	1	1.00	\$15.37
Zone C	8707-023-103	CONDO	0.0000	0.00	1	1.00	\$15.37
Zone C	8707-023-104	CONDO	0.0000	0.00	1	1.00	\$15.37
Zone C	8707-023-105	CONDO	0.0000	0.00	1	1.00	\$15.37
Zone C	8707-023-106	CONDO	0.0000	0.00	1	1.00	\$15.37
Zone C	8707-023-107	CONDO	0.0000	0.00	1	1.00	\$15.37
Zone C	8707-023-108	CONDO	0.0000	0.00	1	1.00	\$15.37
Zone C	8707-023-109	CONDO	0.0000	0.00	1	1.00	\$15.37
Zone C	8707-023-110	CONDO	0.0000	0.00	1	1.00	\$15.37
Zone C	8707-023-111	CONDO	0.0000	0.00	1	1.00	\$15.37
Zone C	8707-023-112	CONDO	0.0000	0.00	1	1.00	\$15.37
Zone C	8707-023-113	CONDO	0.0000	0.00	1	1.00	\$15.37
Zone C	8707-023-114	CONDO	0.0000	0.00	1	1.00	\$15.37
Zone C	8707-023-115	CONDO	0.0000	0.00	1	1.00	\$15.37
Zone C	8707-023-116	CONDO	0.0000	0.00	1	1.00	\$15.37
Zone C	8707-023-117	CONDO	0.0000	0.00	1	1.00	\$15.37
Zone C	8707-023-118	CONDO	0.0000	0.00	1	1.00	\$15.37
Zone C	8707-023-119	CONDO	0.0000	0.00	1	1.00	\$15.37
Zone C	8707-023-120	CONDO	0.0000	0.00	1	1.00	\$15.37
Zone C	8707-023-121	CONDO	0.0000	0.00	1	1.00	\$15.37
Zone C	8707-023-122	CONDO	0.0000	0.00	1	1.00	\$15.37
Zone C	8707-023-123	CONDO	0.0000	0.00	1	1.00	\$15.37
Zone C	8707-023-124	CONDO	0.0000	0.00	1	1.00	\$15.37
Zone C	8707-023-125	CONDO	0.0000	0.00	1	1.00	\$15.37
Zone C	8707-023-126	CONDO	0.0000	0.00	1	1.00	\$15.37
Zone C	8707-023-127	CONDO	0.0000	0.00	1	1.00	\$15.37
Zone C	8707-023-128	CONDO	0.0000	0.00	1	1.00	\$15.37
Zone C	8707-023-129	CONDO	0.0000	0.00	1	1.00	\$15.37
Zone C	8707-023-130	CONDO	0.0000	0.00	1	1.00	\$15.37
Zone C	8707-023-131	CONDO	0.0000	0.00	1	1.00	\$15.37
Zone C	8707-023-132	CONDO	0.0000	0.00	1	1.00	\$15.37
Zone C	8707-023-133	CONDO	0.0000	0.00	1	1.00	\$15.37
Zone C	8707-023-134	CONDO	0.0000	0.00	1	1.00	\$15.37
Zone C	8707-023-135	CONDO	0.0000	0.00	1	1.00	\$15.37
Zone C	8707-023-136	CONDO	0.0000	0.00	1	1.00	\$15.37
Zone C	8707-023-137	CONDO	0.0000	0.00	1	1.00	\$15.37
Zone C	8707-023-138	CONDO	0.0000	0.00	1	1.00	\$15.37
Zone C	8707-023-139	CONDO	0.0000	0.00	1	1.00	\$15.37
Zone C	8707-023-140	CONDO	0.0000	0.00	1	1.00	\$15.37
Zone C	8707-023-141	CONDO	0.0000	0.00	1	1.00	\$15.37
Zone C	8707-023-142	CONDO	0.0000	0.00	1	1.00	\$15.37
Zone C	8707-023-143	CONDO	0.0000	0.00	1	1.00	\$15.37
Zone C	8707-023-144	CONDO	0.0000	0.00	1	1.00	\$15.37
Zone C	8707-023-145	CONDO	0.0000	0.00	1	1.00	\$15.37
Zone C	8707-023-146	CONDO	0.0000	0.00	1	1.00	\$15.37
Zone C	8707-023-147	CONDO	0.0000	0.00	1	1.00	\$15.37
Zone C	8707-023-148	CONDO	0.0000	0.00	1	1.00	\$15.37
Zone C	8707-023-149	CONDO	0.0000	0.00	1	1.00	\$15.37
Zone C	8707-023-150	CONDO	0.0000	0.00	1	1.00	\$15.37
Zone C	8707-023-151	CONDO	0.0000	0.00	1	1.00	\$15.37
Zone C	8707-023-152	CONDO	0.0000	0.00	1	1.00	\$15.37
Zone C	8707-023-153	CONDO	0.0000	0.00	1	1.00	\$15.37

**City of Pomona  
Street Lighting and Landscaping  
Maintenance District  
Fiscal Year 2026-2027**

<u>Zone</u>	<u>Assessor's Parcel Number</u>	<u>Land Use</u>	<u>Acres</u>	<u>Frontage</u>	<u>Dwelling Units</u>	<u>Equivalent Dwelling Units</u>	<u>Assessment Amount</u>
Zone C	8707-023-154	CONDO	0.0000	0.00	1	1.00	\$15.37
Zone C	8707-023-155	CONDO	0.0000	0.00	1	1.00	\$15.37
Zone C	8707-023-156	CONDO	0.0000	0.00	1	1.00	\$15.37
Zone C	8707-024-001	CONDO	0.0000	0.00	1	1.00	\$15.37
Zone C	8707-024-002	CONDO	0.0000	0.00	1	1.00	\$15.37
Zone C	8707-024-003	CONDO	0.0000	0.00	1	1.00	\$15.37
Zone C	8707-024-004	CONDO	0.0000	0.00	1	1.00	\$15.37
Zone C	8707-024-005	CONDO	0.0000	0.00	1	1.00	\$15.37
Zone C	8707-024-006	CONDO	0.0000	0.00	1	1.00	\$15.37
Zone C	8707-024-007	CONDO	0.0000	0.00	1	1.00	\$15.37
Zone C	8707-024-008	CONDO	0.0000	0.00	1	1.00	\$15.37
Zone C	8707-024-009	CONDO	0.0000	0.00	1	1.00	\$15.37
Zone C	8707-024-010	CONDO	0.0000	0.00	1	1.00	\$15.37
Zone C	8707-024-011	CONDO	0.0000	0.00	1	1.00	\$15.37
Zone C	8707-024-012	CONDO	0.0000	0.00	1	1.00	\$15.37
Zone C	8707-024-013	CONDO	0.0000	0.00	1	1.00	\$15.37
Zone C	8707-024-014	CONDO	0.0000	0.00	1	1.00	\$15.37
Zone C	8707-024-015	CONDO	0.0000	0.00	1	1.00	\$15.37
Zone C	8707-024-016	CONDO	0.0000	0.00	1	1.00	\$15.37
Zone C	8707-024-017	CONDO	0.0000	0.00	1	1.00	\$15.37
Zone C	8707-024-018	CONDO	0.0000	0.00	1	1.00	\$15.37
Zone C	8707-024-019	CONDO	0.0000	0.00	1	1.00	\$15.37
Zone C	8707-024-020	CONDO	0.0000	0.00	1	1.00	\$15.37
Zone C	8707-024-021	CONDO	0.0000	0.00	1	1.00	\$15.37
Zone C	8707-024-022	CONDO	0.0000	0.00	1	1.00	\$15.37
Zone C	8707-024-023	CONDO	0.0000	0.00	1	1.00	\$15.37
Zone C	8707-024-024	CONDO	0.0000	0.00	1	1.00	\$15.37
Zone C	8707-024-025	CONDO	0.0000	0.00	1	1.00	\$15.37
Zone C	8707-024-026	CONDO	0.0000	0.00	1	1.00	\$15.37
Zone C	8707-024-027	CONDO	0.0000	0.00	1	1.00	\$15.37
Zone C	8707-024-028	CONDO	0.0000	0.00	1	1.00	\$15.37
Zone C	8707-024-029	CONDO	0.0000	0.00	1	1.00	\$15.37
Zone C	8707-024-030	CONDO	0.0000	0.00	1	1.00	\$15.37
Zone C	8707-024-031	CONDO	0.0000	0.00	1	1.00	\$15.37
Zone C	8707-024-032	CONDO	0.0000	0.00	1	1.00	\$15.37
Zone C	8707-024-033	CONDO	0.0000	0.00	1	1.00	\$15.37
Zone C	8707-024-034	CONDO	0.0000	0.00	1	1.00	\$15.37
Zone C	8707-024-035	CONDO	0.0000	0.00	1	1.00	\$15.37
Zone C	8707-024-036	CONDO	0.0000	0.00	1	1.00	\$15.37
Zone C	8707-024-037	CONDO	0.0000	0.00	1	1.00	\$15.37
Zone C	8707-024-038	CONDO	0.0000	0.00	1	1.00	\$15.37
Zone C	8707-024-039	CONDO	0.0000	0.00	1	1.00	\$15.37
Zone C	8707-024-040	CONDO	0.0000	0.00	1	1.00	\$15.37
Zone C	8707-024-041	CONDO	0.0000	0.00	1	1.00	\$15.37
Zone C	8707-024-042	CONDO	0.0000	0.00	1	1.00	\$15.37
Zone C	8707-024-043	CONDO	0.0000	0.00	1	1.00	\$15.37
Zone C	8707-024-044	CONDO	0.0000	0.00	1	1.00	\$15.37
Zone C	8707-024-045	CONDO	0.0000	0.00	1	1.00	\$15.37
Zone C	8707-024-046	CONDO	0.0000	0.00	1	1.00	\$15.37
Zone C	8707-024-047	CONDO	0.0000	0.00	1	1.00	\$15.37
Zone C	8707-024-048	CONDO	0.0000	0.00	1	1.00	\$15.37
Zone C	8707-024-049	CONDO	0.0000	0.00	1	1.00	\$15.37

**City of Pomona  
Street Lighting and Landscaping  
Maintenance District  
Fiscal Year 2026-2027**

<u>Zone</u>	<u>Assessor's Parcel Number</u>	<u>Land Use</u>	<u>Acres</u>	<u>Frontage</u>	<u>Dwelling Units</u>	<u>Equivalent Dwelling Units</u>	<u>Assessment Amount</u>
Zone C	8707-024-050	CONDO	0.0000	0.00	1	1.00	\$15.37
Zone C	8707-024-051	CONDO	0.0000	0.00	1	1.00	\$15.37
Zone C	8707-024-052	CONDO	0.0000	0.00	1	1.00	\$15.37
Zone C	8707-024-053	CONDO	0.0000	0.00	1	1.00	\$15.37
Zone C	8707-024-054	CONDO	0.0000	0.00	1	1.00	\$15.37
Zone C	8707-024-055	CONDO	0.0000	0.00	1	1.00	\$15.37
Zone C	8707-024-056	CONDO	0.0000	0.00	1	1.00	\$15.37
Zone C	8707-024-057	CONDO	0.0000	0.00	1	1.00	\$15.37
Zone C	8707-024-058	CONDO	0.0000	0.00	1	1.00	\$15.37
Zone C	8707-024-059	CONDO	0.0000	0.00	1	1.00	\$15.37
Zone C	8707-024-060	CONDO	0.0000	0.00	1	1.00	\$15.37
Zone C	8707-024-061	CONDO	0.0000	0.00	1	1.00	\$15.37
Zone C	8707-024-062	CONDO	0.0000	0.00	1	1.00	\$15.37
Zone C	8707-024-063	CONDO	0.0000	0.00	1	1.00	\$15.37
Zone C	8707-024-064	CONDO	0.0000	0.00	1	1.00	\$15.37
Zone C	8707-024-065	CONDO	0.0000	0.00	1	1.00	\$15.37
Zone C	8707-024-066	CONDO	0.0000	0.00	1	1.00	\$15.37
Zone C	8707-024-067	CONDO	0.0000	0.00	1	1.00	\$15.37
Zone C	8707-024-068	CONDO	0.0000	0.00	1	1.00	\$15.37
Zone C	8707-024-069	CONDO	0.0000	0.00	1	1.00	\$15.37
Zone C	8707-024-070	CONDO	0.0000	0.00	1	1.00	\$15.37
Zone C	8707-024-071	CONDO	0.0000	0.00	1	1.00	\$15.37
Zone C	8707-024-072	CONDO	0.0000	0.00	1	1.00	\$15.37
Zone C	8707-024-073	CONDO	0.0000	0.00	1	1.00	\$15.37
Zone C	8707-024-074	CONDO	0.0000	0.00	1	1.00	\$15.37
Zone C	8707-024-075	CONDO	0.0000	0.00	1	1.00	\$15.37
Zone C	8707-024-076	CONDO	0.0000	0.00	1	1.00	\$15.37
Zone C	8707-024-077	CONDO	0.0000	0.00	1	1.00	\$15.37
Zone C	8707-024-078	CONDO	0.0000	0.00	1	1.00	\$15.37
Zone C	8707-024-079	CONDO	0.0000	0.00	1	1.00	\$15.37
Zone C	8707-024-080	CONDO	0.0000	0.00	1	1.00	\$15.37
Zone C	8707-024-081	CONDO	0.0000	0.00	1	1.00	\$15.37
Zone C	8707-024-082	CONDO	0.0000	0.00	1	1.00	\$15.37
Zone C	8707-024-083	CONDO	0.0000	0.00	1	1.00	\$15.37
Zone C	8707-024-084	CONDO	0.0000	0.00	1	1.00	\$15.37
Zone C	8707-024-085	CONDO	0.0000	0.00	1	1.00	\$15.37
Zone C	8707-024-086	CONDO	0.0000	0.00	1	1.00	\$15.37
Zone C	8707-024-087	CONDO	0.0000	0.00	1	1.00	\$15.37
Zone C	8707-024-088	CONDO	0.0000	0.00	1	1.00	\$15.37
Zone C	8707-024-089	CONDO	0.0000	0.00	1	1.00	\$15.37
Zone C	8707-024-090	CONDO	0.0000	0.00	1	1.00	\$15.37
Zone C	8707-024-091	CONDO	0.0000	0.00	1	1.00	\$15.37
Zone C	8707-024-092	CONDO	0.0000	0.00	1	1.00	\$15.37
Zone C	8707-024-093	CONDO	0.0000	0.00	1	1.00	\$15.37
Zone C	8707-024-094	CONDO	0.0000	0.00	1	1.00	\$15.37
Zone C	8707-024-095	CONDO	0.0000	0.00	1	1.00	\$15.37
Zone C	8707-024-096	CONDO	0.0000	0.00	1	1.00	\$15.37
Zone C	8707-024-097	CONDO	0.0000	0.00	1	1.00	\$15.37
Zone C	8707-024-098	CONDO	0.0000	0.00	1	1.00	\$15.37
Zone C	8707-024-099	CONDO	0.0000	0.00	1	1.00	\$15.37
Zone C	8707-024-100	CONDO	0.0000	0.00	1	1.00	\$15.37
Zone C	8707-024-101	CONDO	0.0000	0.00	1	1.00	\$15.37

**City of Pomona  
Street Lighting and Landscaping  
Maintenance District  
Fiscal Year 2026-2027**

<u>Zone</u>	<u>Assessor's Parcel Number</u>	<u>Land Use</u>	<u>Acres</u>	<u>Frontage</u>	<u>Dwelling Units</u>	<u>Equivalent Dwelling Units</u>	<u>Assessment Amount</u>
Zone C	8707-024-102	CONDO	0.0000	0.00	1	1.00	\$15.37
Zone C	8707-024-103	CONDO	0.0000	0.00	1	1.00	\$15.37
Zone C	8707-024-104	CONDO	0.0000	0.00	1	1.00	\$15.37
Zone C	8707-024-105	CONDO	0.0000	0.00	1	1.00	\$15.37
Zone C	8707-024-106	CONDO	0.0000	0.00	1	1.00	\$15.37
Zone C	8707-024-107	CONDO	0.0000	0.00	1	1.00	\$15.37
Zone C	8707-024-108	CONDO	0.0000	0.00	1	1.00	\$15.37
Zone C	8707-024-109	CONDO	0.0000	0.00	1	1.00	\$15.37
Zone C	8707-024-110	CONDO	0.0000	0.00	1	1.00	\$15.37
Zone C	8707-024-111	CONDO	0.0000	0.00	1	1.00	\$15.37
Zone C	8707-024-112	CONDO	0.0000	0.00	1	1.00	\$15.37
Zone C	8707-024-113	CONDO	0.0000	0.00	1	1.00	\$15.37
Zone C	8707-024-114	CONDO	0.0000	0.00	1	1.00	\$15.37
Zone C	8707-024-115	CONDO	0.0000	0.00	1	1.00	\$15.37
Zone C	8707-024-116	CONDO	0.0000	0.00	1	1.00	\$15.37
Zone C	8707-024-117	CONDO	0.0000	0.00	1	1.00	\$15.37
Zone C	8707-024-118	CONDO	0.0000	0.00	1	1.00	\$15.37
Zone C	8707-024-119	CONDO	0.0000	0.00	1	1.00	\$15.37
Zone C	8707-024-120	CONDO	0.0000	0.00	1	1.00	\$15.37
Zone C	8707-024-121	CONDO	0.0000	0.00	1	1.00	\$15.37
Zone C	8707-024-122	CONDO	0.0000	0.00	1	1.00	\$15.37
Zone C	8707-024-123	CONDO	0.0000	0.00	1	1.00	\$15.37
Zone C	8707-024-124	CONDO	0.0000	0.00	1	1.00	\$15.37
Zone C	8707-024-125	CONDO	0.0000	0.00	1	1.00	\$15.37
Zone C	8707-024-126	CONDO	0.0000	0.00	1	1.00	\$15.37
Zone C	8707-024-127	CONDO	0.0000	0.00	1	1.00	\$15.37
Zone C	8707-024-128	CONDO	0.0000	0.00	1	1.00	\$15.37
Zone C	8707-024-129	CONDO	0.0000	0.00	1	1.00	\$15.37
Zone C	8707-024-130	CONDO	0.0000	0.00	1	1.00	\$15.37
Zone C	8707-024-131	CONDO	0.0000	0.00	1	1.00	\$15.37
Zone C	8707-024-132	CONDO	0.0000	0.00	1	1.00	\$15.37
Zone C	8707-024-133	CONDO	0.0000	0.00	1	1.00	\$15.37
Zone C	8707-024-134	CONDO	0.0000	0.00	1	1.00	\$15.37
Zone C	8707-024-135	CONDO	0.0000	0.00	1	1.00	\$15.37
Zone C	8707-024-136	CONDO	0.0000	0.00	1	1.00	\$15.37
Zone C	8707-024-137	CONDO	0.0000	0.00	1	1.00	\$15.37
Zone C	8707-024-138	CONDO	0.0000	0.00	1	1.00	\$15.37
Zone C	8707-024-139	CONDO	0.0000	0.00	1	1.00	\$15.37
Zone C	8707-024-140	CONDO	0.0000	0.00	1	1.00	\$15.37
Zone C	8707-024-141	CONDO	0.0000	0.00	1	1.00	\$15.37
Zone C	8707-024-142	CONDO	0.0000	0.00	1	1.00	\$15.37
Zone C	8707-024-143	CONDO	0.0000	0.00	1	1.00	\$15.37
Zone C	8707-024-144	CONDO	0.0000	0.00	1	1.00	\$15.37
Zone C	8707-024-145	CONDO	0.0000	0.00	1	1.00	\$15.37
Zone C	8707-024-146	CONDO	0.0000	0.00	1	1.00	\$15.37
Zone C	8707-024-147	CONDO	0.0000	0.00	1	1.00	\$15.37
Zone C	8707-024-148	CONDO	0.0000	0.00	1	1.00	\$15.37
Zone C	8707-024-149	CONDO	0.0000	0.00	1	1.00	\$15.37
Zone C	8707-024-150	CONDO	0.0000	0.00	1	1.00	\$15.37
Zone C	8707-024-151	CONDO	0.0000	0.00	1	1.00	\$15.37
Zone C	8707-024-152	CONDO	0.0000	0.00	1	1.00	\$15.37
Zone C	8707-024-153	CONDO	0.0000	0.00	1	1.00	\$15.37

**City of Pomona  
Street Lighting and Landscaping  
Maintenance District  
Fiscal Year 2026-2027**

<u>Zone</u>	<u>Assessor's Parcel Number</u>	<u>Land Use</u>	<u>Acres</u>	<u>Frontage</u>	<u>Dwelling Units</u>	<u>Equivalent Dwelling Units</u>	<u>Assessment Amount</u>
Zone C	8707-024-154	CONDO	0.0000	0.00	1	1.00	\$15.37
Zone C	8707-024-155	CONDO	0.0000	0.00	1	1.00	\$15.37
Zone C	8707-024-156	CONDO	0.0000	0.00	1	1.00	\$15.37
Zone C	8707-024-157	CONDO	0.0000	0.00	1	1.00	\$15.37
Zone C	8707-024-158	CONDO	0.0000	0.00	1	1.00	\$15.37
Zone C	8707-024-159	CONDO	0.0000	0.00	1	1.00	\$15.37
Zone C	8707-024-160	CONDO	0.0000	0.00	1	1.00	\$15.37
Zone C	8707-024-161	CONDO	0.0000	0.00	1	1.00	\$15.37
Zone C	8707-024-162	CONDO	0.0000	0.00	1	1.00	\$15.37
Zone C	8707-024-163	CONDO	0.0000	0.00	1	1.00	\$15.37
Zone C	8707-024-164	CONDO	0.0000	0.00	1	1.00	\$15.37
Zone C	8707-024-165	CONDO	0.0000	0.00	1	1.00	\$15.37
Zone C	8707-024-166	CONDO	0.0000	0.00	1	1.00	\$15.37
Zone C	8707-024-167	CONDO	0.0000	0.00	1	1.00	\$15.37
Zone C	8707-024-168	CONDO	0.0000	0.00	1	1.00	\$15.37
Zone C	8708-002-009	SFR	0.0000	0.00	1	1.00	\$15.37
Zone C	8708-002-030	MFR	0.3450	0.00	0	2.07	\$31.82
Zone C	8708-003-003	SFR	0.0000	0.00	1	1.00	\$15.37
Zone C	8708-003-004	SFR	0.0000	0.00	1	1.00	\$15.37
Zone C	8708-003-005	SFR	0.0000	0.00	1	1.00	\$15.37
Zone C	8708-004-001	SFR	0.0000	0.00	1	1.00	\$15.37
Zone C	8709-025-018	IND	1.5800	0.00	0	9.48	\$145.71
Zone C	8709-026-020	IND	0.5590	0.00	0	3.35	\$51.49
Zone C	8709-026-021	IND	0.3980	0.00	0	2.39	\$36.73
Zone C	8709-026-022	IND	0.3980	0.00	0	2.39	\$36.73
Zone C	8709-026-023	IND	0.5590	0.00	0	3.35	\$51.49
Zone C	8709-026-024	IND	0.1910	0.00	0	1.15	\$17.68
Zone C	8709-026-025	IND	0.1090	0.00	0	1.00	\$15.37
Zone C	8709-026-026	IND	0.1450	0.00	0	1.00	\$15.37
Zone C	8709-026-027	IND	0.1090	0.00	0	1.00	\$15.37
Zone C	8709-026-028	IND	0.1450	0.00	0	1.00	\$15.37
Zone C	8709-026-029	IND	0.1160	0.00	0	1.00	\$15.37
Zone C	8709-026-030	IND	0.1160	0.00	0	1.00	\$15.37
Zone C	8709-026-031	IND	0.1450	0.00	0	1.00	\$15.37
Zone C	8709-026-032	IND	0.1090	0.00	0	1.00	\$15.37
Zone C	8709-026-033	IND	0.1450	0.00	0	1.00	\$15.37
Zone C	8709-026-034	IND	0.1370	0.00	0	1.00	\$15.37
Zone C	8709-026-035	IND	0.2850	0.00	0	1.71	\$26.28
Zone C	8709-026-036	IND	0.1090	0.00	0	1.00	\$15.37
Zone C	8709-026-037	IND	0.0750	0.00	0	1.00	\$15.37
Zone C	8709-026-038	IND	0.0750	0.00	0	1.00	\$15.37
Zone C	8709-026-039	IND	0.0770	0.00	0	1.00	\$15.37
Zone C	8709-026-040	IND	0.0770	0.00	0	1.00	\$15.37
Zone C	8709-026-041	IND	0.0750	0.00	0	1.00	\$15.37
Zone C	8709-026-042	IND	0.0750	0.00	0	1.00	\$15.37
Zone C	8709-026-043	IND	0.1090	0.00	0	1.00	\$15.37
Zone C	8709-026-044	IND	0.6000	0.00	0	3.60	\$55.33
Zone C	8709-026-045	IND	0.3910	0.00	0	2.35	\$36.12
Zone C	8709-026-046	IND	0.3310	0.00	0	1.99	\$30.59
Zone C	8709-026-047	IND	0.3310	0.00	0	1.99	\$30.59
Zone C	8709-026-048	IND	0.3910	0.00	0	2.35	\$36.12
Zone C	8709-026-049	IND	0.4140	0.00	0	2.48	\$38.12

**City of Pomona  
Street Lighting and Landscaping  
Maintenance District  
Fiscal Year 2026-2027**

<u>Zone</u>	<u>Assessor's Parcel Number</u>	<u>Land Use</u>	<u>Acres</u>	<u>Frontage</u>	<u>Dwelling Units</u>	<u>Equivalent Dwelling Units</u>	<u>Assessment Amount</u>
Zone C	8709-026-050	IND	0.4630	0.00	0	2.78	\$42.73
Zone C	8709-026-051	IND	0.3310	0.00	0	1.99	\$30.59
Zone C	8709-026-052	IND	0.3650	0.00	0	2.19	\$33.66
Zone C	8709-026-053	IND	0.4270	0.00	0	2.56	\$39.35
Zone C	8709-026-054	IND	0.5280	0.00	0	3.17	\$48.72
Zone C	8709-026-060	IND	12.6700	0.00	0	76.02	\$1,168.43
Zone C	8709-026-064	IND	0.7002	0.00	0	4.20	\$64.55
Zone C	8709-026-065	IND	0.0028	0.00	0	1.00	\$15.37
Zone C	8709-026-066	IND	0.8138	0.00	0	4.88	\$75.01
Zone C	8709-026-067	IND	0.0315	0.00	0	1.00	\$15.37
Zone C	8709-026-068	IND	0.8437	0.00	0	5.06	\$77.77
Zone C	8709-026-069	IND	0.0576	0.00	0	1.00	\$15.37
Zone C	8709-026-071	IND	0.4086	0.00	0	2.45	\$37.66
Zone C	8709-026-072	IND	0.7562	0.00	0	4.54	\$69.78
Zone C	8709-026-073	IND	0.9098	0.00	0	5.46	\$83.92
Zone C	8709-026-074	IND	0.7557	0.00	0	4.53	\$69.63
Zone C	8710-004-029	SFR	0.1020	0.00	1	1.00	\$15.37
Zone C	8710-009-012	SFR	0.1310	0.00	1	1.00	\$15.37
Zone C	8710-009-028	SFR	0.1370	0.00	1	1.00	\$15.37
Zone C	8710-010-013	COM	0.8300	0.00	0	4.98	\$76.54
Zone C	8710-010-026	SFR	0.1400	0.00	1	1.00	\$15.37
Zone C	8710-012-016	IND	2.0100	0.00	0	12.06	\$185.36
Zone C	8710-012-018	IND	1.3700	0.00	0	8.22	\$126.34
Zone C	8710-012-019	IND	0.3800	0.00	0	2.28	\$35.04
Zone C	8710-012-020	IND	0.2600	0.00	0	1.56	\$23.98
Zone C	8710-012-021	IND	0.3806	0.00	0	2.28	\$35.04
Zone C	8710-012-022	IND	0.8000	0.00	0	4.80	\$73.78
Zone C	8710-012-023	IND	0.4073	0.00	0	2.44	\$37.50
Zone C	8710-012-024	IND	0.3892	0.00	0	2.34	\$35.97
Zone C	8710-012-025	IND	0.8000	0.00	0	4.80	\$73.78
Zone C	8710-012-026	IND	1.4900	0.00	0	8.94	\$137.41
Zone C	8710-012-028	IND	0.5000	0.00	0	3.00	\$46.11
Zone C	8710-012-029	IND	0.8585	0.00	0	5.15	\$79.16
Zone C	8710-012-030	IND	0.8852	0.00	0	5.31	\$81.61
Zone C	8710-012-038	IND	1.9400	0.00	0	11.64	\$178.91
Zone C	8710-012-039	IND	0.9700	0.00	0	5.82	\$89.45
Zone C	8710-012-040	IND	0.6248	0.00	0	3.75	\$57.64
Zone C	8710-012-041	IND	0.5900	0.00	0	3.54	\$54.41
Zone C	8710-012-042	IND	0.4500	0.00	0	2.70	\$41.50
Zone C	8710-012-043	IND	0.3300	0.00	0	1.98	\$30.43
Zone C	8710-012-044	IND	0.5410	0.00	0	3.25	\$49.95
Zone C	8710-012-045	IND	0.5584	0.00	0	3.35	\$51.49
Zone C	8710-012-046	IND	0.7840	0.00	0	4.70	\$72.24
Zone C	8710-012-047	IND	0.7113	0.00	0	4.27	\$65.63
Zone C	8710-012-048	IND	0.5335	0.00	0	3.20	\$49.18
Zone C	8710-012-049	IND	1.7300	0.00	0	10.38	\$159.54
Zone C	8710-012-052	IND	0.5500	0.00	0	3.30	\$50.72
Zone C	8710-014-001	IND	1.4899	0.00	0	8.94	\$137.41
Zone C	8710-014-019	COM	1.0100	0.00	0	6.06	\$93.14
Zone C	8710-014-055	COM	2.2100	0.00	0	13.26	\$203.81
Zone C	8710-014-056	COM	3.1400	0.00	0	18.84	\$289.57
Zone C	8719-001-014	COM	0.6000	0.00	0	3.60	\$55.33

**City of Pomona  
Street Lighting and Landscaping  
Maintenance District  
Fiscal Year 2026-2027**

<u>Zone</u>	<u>Assessor's Parcel Number</u>	<u>Land Use</u>	<u>Acres</u>	<u>Frontage</u>	<u>Dwelling Units</u>	<u>Equivalent Dwelling Units</u>	<u>Assessment Amount</u>
Zone C	8719-001-016	IND	2.4700	0.00	0	14.82	\$227.78
Zone C	8719-001-017	IND	2.7400	0.00	0	16.44	\$252.68
Zone C	8719-001-018	IND	1.6800	0.00	0	10.08	\$154.93
Zone C	8719-001-019	IND	2.5000	0.00	0	15.00	\$230.55
Zone C	8719-002-009	COM	0.8270	0.00	0	4.96	\$76.24
Zone C	8719-002-010	COM	0.8370	0.00	0	5.02	\$77.16
Zone C	8719-002-012	COM	3.2060	0.00	0	19.24	\$295.72
Zone C	8719-002-016	COM	3.8900	0.00	0	23.34	\$358.74
Subtotal	4,820		1,123.9474	0.00	3,797	10,128.22	\$155,670.63
<u>Zone D</u>							
Zone D	8331-001-001	COM	1.1190	150.00	0	6.71	\$103.13
Zone D	8331-001-002	COM	0.6428	100.00	0	3.86	\$427.20
Zone D	8331-001-003	COM	0.4200	66.00	0	2.52	\$280.58
Zone D	8331-001-006	COM	0.1607	25.00	0	1.00	\$107.34
Zone D	8331-001-007	SFR	0.0000	0.00	1	1.00	\$15.37
Zone D	8331-001-020	COM	0.5849	91.00	0	3.51	\$388.70
Zone D	8331-001-023	MFR	0.7585	0.00	0	4.55	\$237.33
Zone D	8331-002-052	COM	0.6458	165.70	0	3.87	\$576.49
Zone D	8331-002-057	COM	6.5600	440.35	0	39.36	\$3,047.94
Zone D	8331-002-058	COM	1.3500	0.00	0	8.10	\$422.45
Zone D	8331-009-001	COM	0.3413	150.00	0	2.05	\$445.83
Zone D	8331-009-002	COM	0.1582	53.00	0	1.00	\$170.06
Zone D	8331-009-003	COM	0.5955	154.00	0	3.57	\$534.34
Zone D	8331-010-041	COM	0.3214	70.00	0	1.93	\$258.79
Zone D	8331-010-043	COM	0.4603	100.00	0	2.76	\$370.01
Zone D	8331-010-044	COM	0.9326	204.00	0	5.60	\$752.93
Zone D	8331-010-045	COM	0.6868	170.00	0	4.12	\$599.10
Zone D	8331-010-046	COM	0.4830	100.00	0	2.90	\$377.17
Zone D	8331-012-016	COM	2.3382	190.00	0	14.03	\$1,161.08
Zone D	8331-012-017	COM	0.5131	170.00	0	3.08	\$544.78
Zone D	8331-012-028	COM	8.7500	624.00	0	52.50	\$4,148.28
Zone D	8331-012-905	COM	3.7050	264.00	0	22.23	\$1,756.01
Zone D	8331-019-031	COM	0.5163	150.00	0	3.10	\$500.60
Zone D	8331-019-033	IND	4.7100	90.00	0	28.26	\$1,677.26
Zone D	8344-023-006	SFR	0.0000	0.00	1	1.00	\$15.37
Zone D	8344-023-034	COM	0.6351	185.00	0	3.81	\$616.83
Zone D	8344-023-043	COM	12.7698	626.50	0	76.62	\$5,411.83
Zone D	8344-023-050	COM	1.9200	294.05	0	11.52	\$1,265.36
Zone D	8344-023-052	COM	0.5101	88.00	0	3.06	\$358.49
Zone D	8344-028-021	COM	0.6256	180.00	0	3.75	\$602.51
Zone D	8344-033-096	CONDO	0.0000	0.00	1	1.00	\$15.37
Zone D	8344-033-097	CONDO	0.0000	0.00	1	1.00	\$15.37
Zone D	8344-033-098	CONDO	0.0000	0.00	1	1.00	\$15.37
Zone D	8344-033-099	CONDO	0.0000	0.00	1	1.00	\$15.37
Zone D	8344-033-100	CONDO	0.0000	0.00	1	1.00	\$15.37
Zone D	8344-033-101	CONDO	0.0000	0.00	1	1.00	\$15.37
Zone D	8344-033-102	CONDO	0.0000	0.00	1	1.00	\$15.37
Zone D	8344-033-103	CONDO	0.0000	0.00	1	1.00	\$15.37
Zone D	8344-033-104	CONDO	0.0000	0.00	1	1.00	\$15.37
Zone D	8344-033-105	CONDO	0.0000	0.00	1	1.00	\$15.37
Zone D	8344-033-106	CONDO	0.0000	0.00	1	1.00	\$15.37
Zone D	8344-033-107	CONDO	0.0000	0.00	1	1.00	\$15.37

**City of Pomona  
Street Lighting and Landscaping  
Maintenance District  
Fiscal Year 2026-2027**

<u>Zone</u>	<u>Assessor's Parcel Number</u>	<u>Land Use</u>	<u>Acres</u>	<u>Frontage</u>	<u>Dwelling Units</u>	<u>Equivalent Dwelling Units</u>	<u>Assessment Amount</u>
Zone D	8344-033-108	CONDO	0.0000	0.00	1	1.00	\$15.37
Zone D	8344-033-109	CONDO	0.0000	0.00	1	1.00	\$15.37
Zone D	8344-033-110	CONDO	0.0000	0.00	1	1.00	\$15.37
Zone D	8344-033-111	CONDO	0.0000	0.00	1	1.00	\$15.37
Zone D	8344-033-112	CONDO	0.0000	0.00	1	1.00	\$15.37
Zone D	8344-033-113	CONDO	0.0000	0.00	1	1.00	\$15.37
Zone D	8344-033-114	CONDO	0.0000	0.00	1	1.00	\$15.37
Zone D	8344-033-115	CONDO	0.0000	0.00	1	1.00	\$15.37
Zone D	8344-033-116	CONDO	0.0000	0.00	1	1.00	\$15.37
Zone D	8344-033-117	CONDO	0.0000	0.00	1	1.00	\$15.37
Zone D	8344-033-118	CONDO	0.0000	0.00	1	1.00	\$15.37
Zone D	8344-033-119	CONDO	0.0000	0.00	1	1.00	\$15.37
Zone D	8344-033-120	CONDO	0.0000	0.00	1	1.00	\$15.37
Zone D	8344-033-121	CONDO	0.0000	0.00	1	1.00	\$15.37
Zone D	8344-033-122	CONDO	0.0000	0.00	1	1.00	\$15.37
Zone D	8344-033-123	CONDO	0.0000	0.00	1	1.00	\$15.37
Zone D	8344-033-124	CONDO	0.0000	0.00	1	1.00	\$15.37
Zone D	8344-033-125	CONDO	0.0000	0.00	1	1.00	\$15.37
Zone D	8344-033-126	CONDO	0.0000	0.00	1	1.00	\$15.37
Zone D	8344-033-127	CONDO	0.0000	0.00	1	1.00	\$15.37
Zone D	8344-033-128	CONDO	0.0000	0.00	1	1.00	\$15.37
Zone D	8344-033-129	CONDO	0.0000	0.00	1	1.00	\$15.37
Zone D	8344-033-130	CONDO	0.0000	0.00	1	1.00	\$15.37
Zone D	8344-033-131	CONDO	0.0000	0.00	1	1.00	\$15.37
Zone D	8344-033-132	CONDO	0.0000	0.00	1	1.00	\$15.37
Zone D	8344-033-133	CONDO	0.0000	0.00	1	1.00	\$15.37
Zone D	8344-033-134	CONDO	0.0000	0.00	1	1.00	\$15.37
Zone D	8344-033-135	CONDO	0.0000	0.00	1	1.00	\$15.37
Zone D	8344-033-136	CONDO	0.0000	0.00	1	1.00	\$15.37
Zone D	8344-033-138	CONDO	0.0000	0.00	1	1.00	\$15.37
Zone D	8344-033-139	CONDO	0.0000	0.00	1	1.00	\$15.37
Zone D	8344-033-140	CONDO	0.0000	0.00	1	1.00	\$15.37
Zone D	8344-033-141	CONDO	0.0000	0.00	1	1.00	\$15.37
Zone D	8344-033-142	CONDO	0.0000	0.00	1	1.00	\$15.37
Zone D	8344-033-143	CONDO	0.0000	0.00	1	1.00	\$15.37
Zone D	8344-033-144	CONDO	0.0000	0.00	1	1.00	\$15.37
Zone D	8344-033-145	CONDO	0.0000	0.00	1	1.00	\$15.37
Zone D	8344-033-146	CONDO	0.0000	0.00	1	1.00	\$15.37
Zone D	8344-033-147	CONDO	0.0000	0.00	1	1.00	\$15.37
Zone D	8344-033-148	CONDO	0.0000	0.00	1	1.00	\$15.37
Zone D	8344-033-149	CONDO	0.0000	0.00	1	1.00	\$15.37
Zone D	8344-033-150	CONDO	0.0000	0.00	1	1.00	\$15.37
Zone D	8344-033-151	CONDO	0.0000	0.00	1	1.00	\$15.37
Zone D	8344-033-152	CONDO	0.0000	0.00	1	1.00	\$15.37
Zone D	8344-033-153	CONDO	0.0000	0.00	1	1.00	\$15.37
Zone D	8344-033-154	CONDO	0.0000	0.00	1	1.00	\$15.37
Zone D	8344-033-155	CONDO	0.0000	0.00	1	1.00	\$15.37
Zone D	8344-033-156	CONDO	0.0000	0.00	1	1.00	\$15.37
Zone D	8344-033-157	CONDO	0.0000	0.00	1	1.00	\$15.37
Zone D	8344-033-158	CONDO	0.0000	0.00	1	1.00	\$15.37
Zone D	8344-033-159	CONDO	0.0000	0.00	1	1.00	\$15.37
Zone D	8344-033-160	CONDO	0.0000	0.00	1	1.00	\$15.37

**City of Pomona  
Street Lighting and Landscaping  
Maintenance District  
Fiscal Year 2026-2027**

<u>Zone</u>	<u>Assessor's Parcel Number</u>	<u>Land Use</u>	<u>Acres</u>	<u>Frontage</u>	<u>Dwelling Units</u>	<u>Equivalent Dwelling Units</u>	<u>Assessment Amount</u>
Zone D	8344-033-161	CONDO	0.0000	0.00	1	1.00	\$15.37
Zone D	8344-033-162	CONDO	0.0000	0.00	1	1.00	\$15.37
Zone D	8344-033-164	CONDO	0.0000	0.00	1	1.00	\$15.37
Zone D	8344-033-165	CONDO	0.0000	0.00	1	1.00	\$15.37
Zone D	8344-033-166	CONDO	0.0000	0.00	1	1.00	\$15.37
Zone D	8344-033-167	CONDO	0.0000	0.00	1	1.00	\$15.37
Zone D	8344-033-168	CONDO	0.0000	0.00	1	1.00	\$15.37
Zone D	8344-033-169	CONDO	0.0000	0.00	1	1.00	\$15.37
Zone D	8344-033-170	CONDO	0.0000	0.00	1	1.00	\$15.37
Zone D	8344-033-171	CONDO	0.0000	0.00	1	1.00	\$15.37
Zone D	8344-033-172	CONDO	0.0000	0.00	1	1.00	\$15.37
Zone D	8344-033-173	CONDO	0.0000	0.00	1	1.00	\$15.37
Zone D	8344-033-174	CONDO	0.0000	0.00	1	1.00	\$15.37
Zone D	8344-033-175	CONDO	0.0000	0.00	1	1.00	\$15.37
Zone D	8344-033-176	CONDO	0.0000	0.00	1	1.00	\$15.37
Zone D	8344-033-177	CONDO	0.0000	0.00	1	1.00	\$15.37
Zone D	8344-033-179	CONDO	0.0000	0.00	1	1.00	\$15.37
Zone D	8344-033-180	CONDO	0.0000	0.00	1	1.00	\$15.37
Zone D	8344-033-181	CONDO	0.0000	0.00	1	1.00	\$15.37
Zone D	8344-033-182	CONDO	0.0000	0.00	1	1.00	\$15.37
Zone D	8344-033-183	CONDO	0.0000	0.00	1	1.00	\$15.37
Zone D	8344-033-184	CONDO	0.0000	0.00	1	1.00	\$15.37
Zone D	8344-033-185	CONDO	0.0000	0.00	1	1.00	\$15.37
Zone D	8344-033-186	CONDO	0.0000	0.00	1	1.00	\$15.37
Zone D	8344-033-187	CONDO	0.0000	0.00	1	1.00	\$15.37
Zone D	8344-033-188	CONDO	0.0000	0.00	1	1.00	\$15.37
Zone D	8344-033-189	CONDO	0.0000	0.00	1	1.00	\$15.37
Zone D	8344-033-190	CONDO	0.0000	0.00	1	1.00	\$15.37
Zone D	8344-033-191	CONDO	0.0000	0.00	1	1.00	\$15.37
Zone D	8344-033-192	CONDO	0.0000	0.00	1	1.00	\$15.37
Zone D	8344-033-193	CONDO	0.0000	0.00	1	1.00	\$15.37
Zone D	8344-033-194	CONDO	0.0000	0.00	1	1.00	\$15.37
Zone D	8344-033-195	CONDO	0.0000	0.00	1	1.00	\$15.37
Zone D	8344-033-196	CONDO	0.0000	0.00	1	1.00	\$15.37
Zone D	8344-033-197	CONDO	0.0000	0.00	1	1.00	\$15.37
Zone D	8344-033-198	CONDO	0.0000	0.00	1	1.00	\$15.37
Zone D	8344-033-199	CONDO	0.0000	0.00	1	1.00	\$15.37
Zone D	8344-033-200	CONDO	0.0000	0.00	1	1.00	\$15.37
Zone D	8344-033-201	CONDO	0.0000	0.00	1	1.00	\$15.37
Zone D	8344-033-202	CONDO	0.0000	0.00	1	1.00	\$15.37
Zone D	8344-033-203	CONDO	0.0000	0.00	1	1.00	\$15.37
Zone D	8344-033-204	CONDO	0.0000	0.00	1	1.00	\$15.37
Zone D	8344-033-205	CONDO	0.0000	0.00	1	1.00	\$15.37
Zone D	8344-033-206	CONDO	0.0000	0.00	1	1.00	\$15.37
Zone D	8344-033-207	CONDO	0.0000	0.00	1	1.00	\$15.37
Zone D	8344-033-208	CONDO	0.0000	0.00	1	1.00	\$15.37
Zone D	8344-033-209	CONDO	0.0000	0.00	1	1.00	\$15.37
Zone D	8344-033-210	CONDO	0.0000	0.00	1	1.00	\$15.37
Zone D	8344-033-211	CONDO	0.0000	0.00	1	1.00	\$15.37
Zone D	8344-033-212	CONDO	0.0000	0.00	1	1.00	\$15.37
Zone D	8344-033-213	CONDO	0.0000	0.00	1	1.00	\$15.37
Zone D	8344-033-900	COM	3.5500	281.65	0	21.30	\$1,747.39

**City of Pomona  
Street Lighting and Landscaping  
Maintenance District  
Fiscal Year 2026-2027**

<u>Zone</u>	<u>Assessor's Parcel Number</u>	<u>Land Use</u>	<u>Acres</u>	<u>Frontage</u>	<u>Dwelling Units</u>	<u>Equivalent Dwelling Units</u>	<u>Assessment Amount</u>
Zone D	8344-033-906	COM	1.7600	140.04	0	10.56	\$867.23
Zone D	8344-036-027	COM	0.2479	90.00	0	1.49	\$281.01
Zone D	8344-036-028	COM	0.5280	201.00	0	3.17	\$619.51
Subtotal	149		59.2999	5,613.29	117	472.89	\$32,455.85
<u>Zone E</u>							
Zone E	8344-024-009	COM	0.7213	0.00	0	4.33	\$762.75
Zone E	8344-024-011	COM	0.5379	0.00	0	3.23	\$568.83
Zone E	8344-024-013	COM	1.9700	0.00	0	11.82	\$2,083.11
Zone E	8344-024-014	COM	2.3700	0.00	0	14.22	\$2,506.08
Zone E	8344-024-019	COM	1.3890	0.00	0	8.33	\$1,468.69
Zone E	8344-024-025	COM	0.9759	0.00	0	5.86	\$1,032.01
Zone E	8344-024-027	COM	3.5600	0.00	0	21.36	\$3,764.41
Zone E	8344-024-028	COM	3.8300	0.00	0	22.98	\$4,049.92
Zone E	8344-024-034	COM	9.7100	0.00	0	58.26	\$10,267.55
Zone E	8344-024-035	COM	0.7920	0.00	0	4.75	\$837.45
Zone E	8344-024-036	COM	0.5050	0.00	0	3.03	\$534.00
Zone E	8344-024-037	COM	0.5980	0.00	0	3.59	\$632.37
Zone E	8344-024-039	COM	3.4100	0.00	0	20.46	\$3,605.80
Zone E	8344-024-043	COM	0.9795	0.00	0	5.88	\$1,035.79
Zone E	8344-024-044	COM	0.7601	0.00	0	4.56	\$803.74
Zone E	8344-024-045	COM	1.0100	0.00	0	6.06	\$1,067.99
Zone E	8344-024-046	COM	2.9500	0.00	0	17.70	\$3,119.39
Zone E	8344-024-047	COM	1.0000	0.00	0	6.00	\$1,057.42
Zone E	8344-024-048	COM	1.9600	0.00	0	11.76	\$2,072.54
Zone E	8344-024-049	COM	1.2599	0.00	0	7.56	\$1,332.26
Zone E	8344-024-054	COM	3.0500	0.00	0	18.30	\$3,225.13
Zone E	8344-024-926	COM	0.3737	0.00	0	2.24	\$395.13
Zone E	8344-024-933	COM	0.7400	0.00	0	4.44	\$782.49
Zone E	8344-040-001	SFR	0.1015	0.00	1	1.00	\$113.34
Zone E	8344-040-002	SFR	0.1015	0.00	1	1.00	\$113.34
Zone E	8344-040-003	SFR	0.1015	0.00	1	1.00	\$113.34
Zone E	8344-040-004	SFR	0.1015	0.00	1	1.00	\$113.34
Zone E	8344-040-005	SFR	0.1015	0.00	1	1.00	\$113.34
Zone E	8344-040-006	SFR	0.1015	0.00	1	1.00	\$113.34
Zone E	8344-040-007	SFR	0.1015	0.00	1	1.00	\$113.34
Zone E	8344-040-008	SFR	0.1015	0.00	1	1.00	\$113.34
Zone E	8344-040-009	SFR	0.1015	0.00	1	1.00	\$113.34
Zone E	8344-040-010	SFR	0.1015	0.00	1	1.00	\$113.34
Zone E	8344-040-011	SFR	0.1015	0.00	1	1.00	\$113.34
Zone E	8344-040-012	SFR	0.1015	0.00	1	1.00	\$113.34
Zone E	8344-040-013	SFR	0.1015	0.00	1	1.00	\$113.34
Zone E	8344-040-014	SFR	0.1015	0.00	1	1.00	\$113.34
Zone E	8344-040-015	SFR	0.1015	0.00	1	1.00	\$113.34
Zone E	8344-040-016	SFR	0.1015	0.00	1	1.00	\$113.34
Zone E	8344-040-017	SFR	0.1015	0.00	1	1.00	\$113.34
Zone E	8344-040-018	SFR	0.1015	0.00	1	1.00	\$113.34
Zone E	8344-040-019	SFR	0.1015	0.00	1	1.00	\$113.34
Zone E	8344-040-020	SFR	0.1015	0.00	1	1.00	\$113.34
Zone E	8344-040-021	SFR	0.1015	0.00	1	1.00	\$113.34
Zone E	8344-040-022	SFR	0.1015	0.00	1	1.00	\$113.34
Zone E	8344-040-023	SFR	0.1015	0.00	1	1.00	\$113.34
Zone E	8344-040-024	SFR	0.1015	0.00	1	1.00	\$113.34

**City of Pomona  
Street Lighting and Landscaping  
Maintenance District  
Fiscal Year 2026-2027**

<u>Zone</u>	<u>Assessor's Parcel Number</u>	<u>Land Use</u>	<u>Acres</u>	<u>Frontage</u>	<u>Dwelling Units</u>	<u>Equivalent Dwelling Units</u>	<u>Assessment Amount</u>
Zone E	8344-040-025	SFR	0.1015	0.00	1	1.00	\$113.34
Zone E	8344-040-026	SFR	0.1015	0.00	1	1.00	\$113.34
Zone E	8344-040-027	SFR	0.1015	0.00	1	1.00	\$113.34
Zone E	8344-040-028	SFR	0.1015	0.00	1	1.00	\$113.34
Zone E	8344-040-029	SFR	0.1015	0.00	1	1.00	\$113.34
Zone E	8344-040-030	SFR	0.1015	0.00	1	1.00	\$113.34
Zone E	8344-040-031	SFR	0.1015	0.00	1	1.00	\$113.34
Zone E	8344-040-032	SFR	0.1015	0.00	1	1.00	\$113.34
Zone E	8344-040-033	SFR	0.1015	0.00	1	1.00	\$113.34
Zone E	8344-040-034	SFR	0.1015	0.00	1	1.00	\$113.34
Zone E	8344-040-035	SFR	0.1015	0.00	1	1.00	\$113.34
Zone E	8344-040-036	SFR	0.1015	0.00	1	1.00	\$113.34
Zone E	8344-040-037	SFR	0.1015	0.00	1	1.00	\$113.34
Zone E	8344-040-038	SFR	0.1015	0.00	1	1.00	\$113.34
Zone E	8344-040-039	SFR	0.1015	0.00	1	1.00	\$113.34
Zone E	8344-040-040	SFR	0.1015	0.00	1	1.00	\$113.34
Zone E	8344-040-041	SFR	0.1015	0.00	1	1.00	\$113.34
Zone E	8344-040-042	SFR	0.1015	0.00	1	1.00	\$113.34
Zone E	8344-040-043	SFR	0.1015	0.00	1	1.00	\$113.34
Zone E	8344-040-044	SFR	0.1015	0.00	1	1.00	\$113.34
Zone E	8344-040-045	SFR	0.1015	0.00	1	1.00	\$113.34
Zone E	8344-040-046	SFR	0.1015	0.00	1	1.00	\$113.34
Zone E	8344-040-047	SFR	0.1015	0.00	1	1.00	\$113.34
Zone E	8344-040-048	SFR	0.1015	0.00	1	1.00	\$113.34
Zone E	8344-040-049	SFR	0.1015	0.00	1	1.00	\$113.34
Zone E	8344-040-050	SFR	0.1015	0.00	1	1.00	\$113.34
Zone E	8344-040-051	SFR	0.1015	0.00	1	1.00	\$113.34
Zone E	8344-040-052	SFR	0.1015	0.00	1	1.00	\$113.34
Zone E	8344-040-053	SFR	0.1015	0.00	1	1.00	\$113.34
Zone E	8344-040-054	SFR	0.1015	0.00	1	1.00	\$113.34
Zone E	8344-040-055	SFR	0.1015	0.00	1	1.00	\$113.34
Zone E	8344-040-056	SFR	0.1015	0.00	1	1.00	\$113.34
Zone E	8344-040-057	SFR	0.1015	0.00	1	1.00	\$113.34
Zone E	8344-040-058	SFR	0.1015	0.00	1	1.00	\$113.34
Zone E	8344-040-059	SFR	0.1015	0.00	1	1.00	\$113.34
Zone E	8344-040-060	SFR	0.1015	0.00	1	1.00	\$113.34
Zone E	8344-040-061	SFR	0.1015	0.00	1	1.00	\$113.34
Zone E	8344-040-062	SFR	0.1015	0.00	1	1.00	\$113.34
Zone E	8344-040-063	SFR	0.1015	0.00	1	1.00	\$113.34
Zone E	8344-040-064	SFR	0.1015	0.00	1	1.00	\$113.34
Zone E	8344-040-065	SFR	0.1015	0.00	1	1.00	\$113.34
Zone E	8344-040-066	SFR	0.1015	0.00	1	1.00	\$113.34
Zone E	8344-041-001	SFR	0.1015	0.00	1	1.00	\$113.34
Zone E	8344-041-002	SFR	0.1015	0.00	1	1.00	\$113.34
Zone E	8344-041-003	SFR	0.1015	0.00	1	1.00	\$113.34
Zone E	8344-041-004	SFR	0.1015	0.00	1	1.00	\$113.34
Zone E	8344-041-005	SFR	0.1015	0.00	1	1.00	\$113.34
Zone E	8344-041-006	SFR	0.1015	0.00	1	1.00	\$113.34
Zone E	8344-041-007	SFR	0.1015	0.00	1	1.00	\$113.34
Zone E	8344-041-008	SFR	0.1015	0.00	1	1.00	\$113.34
Zone E	8344-041-009	SFR	0.1015	0.00	1	1.00	\$113.34
Zone E	8344-041-010	SFR	0.1015	0.00	1	1.00	\$113.34

**City of Pomona  
Street Lighting and Landscaping  
Maintenance District  
Fiscal Year 2026-2027**

<u>Zone</u>	<u>Assessor's Parcel Number</u>	<u>Land Use</u>	<u>Acres</u>	<u>Frontage</u>	<u>Dwelling Units</u>	<u>Equivalent Dwelling Units</u>	<u>Assessment Amount</u>
Zone E	8344-041-011	SFR	0.1015	0.00	1	1.00	\$113.34
Zone E	8344-041-012	SFR	0.1015	0.00	1	1.00	\$113.34
Zone E	8344-041-013	SFR	0.1015	0.00	1	1.00	\$113.34
Zone E	8344-041-014	SFR	0.1015	0.00	1	1.00	\$113.34
Zone E	8344-041-015	SFR	0.1015	0.00	1	1.00	\$113.34
Zone E	8344-041-016	SFR	0.1015	0.00	1	1.00	\$113.34
Zone E	8344-041-017	SFR	0.1015	0.00	1	1.00	\$113.34
Zone E	8344-041-018	SFR	0.1015	0.00	1	1.00	\$113.34
Zone E	8344-041-019	SFR	0.1015	0.00	1	1.00	\$113.34
Zone E	8344-041-020	SFR	0.1015	0.00	1	1.00	\$113.34
Zone E	8344-041-021	SFR	0.1015	0.00	1	1.00	\$113.34
Zone E	8344-041-022	SFR	0.1015	0.00	1	1.00	\$113.34
Zone E	8344-041-023	SFR	0.1015	0.00	1	1.00	\$113.34
Zone E	8344-041-024	SFR	0.1015	0.00	1	1.00	\$113.34
Zone E	8344-041-025	SFR	0.1015	0.00	1	1.00	\$113.34
Zone E	8344-041-026	SFR	0.1015	0.00	1	1.00	\$113.34
Zone E	8344-041-027	SFR	0.1015	0.00	1	1.00	\$113.34
Zone E	8344-041-028	SFR	0.1015	0.00	1	1.00	\$113.34
Zone E	8344-041-029	SFR	0.1015	0.00	1	1.00	\$113.34
Zone E	8344-041-030	SFR	0.1015	0.00	1	1.00	\$113.34
Zone E	8344-041-031	SFR	0.1015	0.00	1	1.00	\$113.34
Zone E	8344-041-032	SFR	0.1015	0.00	1	1.00	\$113.34
Zone E	8344-041-033	SFR	0.1015	0.00	1	1.00	\$113.34
Zone E	8344-041-034	SFR	0.1015	0.00	1	1.00	\$113.34
Zone E	8344-041-035	SFR	0.1015	0.00	1	1.00	\$113.34
Zone E	8344-041-036	SFR	0.1015	0.00	1	1.00	\$113.34
Zone E	8344-041-037	SFR	0.1015	0.00	1	1.00	\$113.34
Zone E	8344-041-038	SFR	0.1015	0.00	1	1.00	\$113.34
Zone E	8344-041-039	SFR	0.1015	0.00	1	1.00	\$113.34
Zone E	8344-041-040	SFR	0.1015	0.00	1	1.00	\$113.34
Zone E	8344-041-041	SFR	0.1015	0.00	1	1.00	\$113.34
Zone E	8344-041-042	SFR	0.1015	0.00	1	1.00	\$113.34
Zone E	8344-041-043	SFR	0.1015	0.00	1	1.00	\$113.34
Zone E	8344-041-044	SFR	0.1015	0.00	1	1.00	\$113.34
Subtotal	133		55.6173	0.00	110	376.72	\$59,472.25
<u>Zone F</u>							
Zone F	8328-001-023	COM	0.2184	120.00	0	1.31	\$192.75
Zone F	8328-001-024	COM	0.5142	80.00	0	3.09	\$235.17
Zone F	8328-001-025	COM	0.5142	80.00	0	3.09	\$235.17
Zone F	8328-001-056	MFR	0.2617	76.00	0	1.57	\$157.75
Zone F	8328-001-057	MFR	0.2376	69.00	0	1.43	\$143.30
Zone F	8328-001-058	MFR	0.2376	69.00	0	1.43	\$143.30
Zone F	8328-001-059	MFR	0.2599	76.05	0	1.56	\$157.30
Zone F	8328-002-016	COM	0.4821	75.00	0	2.89	\$220.37
Zone F	8328-002-022	MFR	0.8485	132.00	0	5.09	\$387.91
Zone F	8328-002-052	COM	0.2881	86.00	0	1.73	\$176.21
Zone F	8328-022-025	COM	0.4619	166.36	0	2.77	\$313.21
Zone F	8328-022-026	SFR	0.0000	0.00	1	1.00	\$15.37
Zone F	8328-022-027	SFR	0.0000	0.00	1	1.00	\$15.37
Zone F	8328-022-035	SFR	0.1266	9.04	1	1.00	\$50.07
Zone F	8328-022-036	SFR	0.1266	9.04	1	1.00	\$50.07
Zone F	8328-022-037	SFR	0.1266	9.04	1	1.00	\$50.07

**City of Pomona  
Street Lighting and Landscaping  
Maintenance District  
Fiscal Year 2026-2027**

<u>Zone</u>	<u>Assessor's Parcel Number</u>	<u>Land Use</u>	<u>Acres</u>	<u>Frontage</u>	<u>Dwelling Units</u>	<u>Equivalent Dwelling Units</u>	<u>Assessment Amount</u>
Zone F	8328-022-038	SFR	0.1266	9.04	1	1.00	\$50.07
Zone F	8328-022-039	SFR	0.1266	9.04	1	1.00	\$50.07
Zone F	8328-022-040	SFR	0.1266	9.04	1	1.00	\$50.07
Zone F	8328-022-041	SFR	0.1266	9.04	1	1.00	\$50.07
Zone F	8328-022-042	SFR	0.1266	9.04	1	1.00	\$50.07
Zone F	8328-022-043	SFR	0.1266	9.04	1	1.00	\$50.07
Zone F	8328-022-044	SFR	0.1266	9.04	1	1.00	\$50.07
Zone F	8328-022-045	SFR	0.1266	9.04	1	1.00	\$50.07
Zone F	8328-022-046	SFR	0.1266	9.04	1	1.00	\$50.07
Zone F	8328-022-047	SFR	0.1266	9.04	1	1.00	\$50.07
Zone F	8328-022-048	SFR	0.1266	9.04	1	1.00	\$50.07
Zone F	8328-022-049	SFR	0.1266	9.04	1	1.00	\$50.07
Zone F	8328-022-050	SFR	0.1266	9.04	1	1.00	\$50.07
Zone F	8328-022-051	SFR	0.1266	9.04	1	1.00	\$50.07
Zone F	8328-022-052	SFR	0.1266	9.04	1	1.00	\$50.07
Zone F	8328-022-053	SFR	0.1266	9.04	1	1.00	\$50.07
Zone F	8328-022-054	SFR	0.1266	9.04	1	1.00	\$50.07
Zone F	8328-022-055	SFR	0.1266	9.04	1	1.00	\$50.07
Zone F	8328-022-056	SFR	0.1266	9.04	1	1.00	\$50.07
Zone F	8328-022-057	SFR	0.1266	9.04	1	1.00	\$50.07
Zone F	8328-022-058	SFR	0.1266	9.04	1	1.00	\$50.07
Zone F	8328-022-059	SFR	0.1266	9.04	1	1.00	\$50.07
Zone F	8328-022-060	SFR	0.1266	9.04	1	1.00	\$50.07
Zone F	8328-022-061	SFR	0.1266	9.04	1	1.00	\$50.07
Zone F	8328-022-062	SFR	0.1266	9.04	1	1.00	\$50.07
Zone F	8328-022-063	SFR	0.1266	9.04	1	1.00	\$50.07
Zone F	8328-022-064	SFR	0.1266	9.04	1	1.00	\$50.07
Zone F	8328-022-065	SFR	0.1266	9.04	1	1.00	\$50.07
Zone F	8328-022-066	SFR	0.1266	9.04	1	1.00	\$50.07
Zone F	8328-022-067	SFR	0.1266	9.04	1	1.00	\$50.07
Zone F	8328-022-068	SFR	0.1266	9.04	1	1.00	\$50.07
Zone F	8328-022-069	SFR	0.1266	9.04	1	1.00	\$50.07
Zone F	8328-022-070	SFR	0.1266	9.04	1	1.00	\$50.07
Zone F	8328-022-071	SFR	0.1266	9.04	1	1.00	\$50.07
Zone F	8328-022-072	SFR	0.1266	9.04	1	1.00	\$50.07
Zone F	8328-022-073	SFR	0.1266	9.04	1	1.00	\$50.07
Zone F	8328-022-074	SFR	0.1266	9.04	1	1.00	\$50.07
Zone F	8328-022-075	SFR	0.1266	9.04	1	1.00	\$50.07
Zone F	8328-022-076	SFR	0.1266	9.04	1	1.00	\$50.07
Zone F	8328-022-077	SFR	0.1266	9.04	1	1.00	\$50.07
Zone F	8328-022-078	SFR	0.1266	9.04	1	1.00	\$50.07
Zone F	8328-022-079	SFR	0.1266	9.04	1	1.00	\$50.07
Zone F	8328-022-080	SFR	0.1266	9.04	1	1.00	\$50.07
Zone F	8328-022-081	SFR	0.1266	9.04	1	1.00	\$50.07
Zone F	8328-022-082	SFR	0.1266	9.04	1	1.00	\$50.07
Zone F	8328-022-083	SFR	0.1266	9.04	1	1.00	\$50.07
Zone F	8328-022-084	SFR	0.1266	9.04	1	1.00	\$50.07
Zone F	8328-022-085	SFR	0.1266	9.04	1	1.00	\$50.07
Zone F	8328-022-086	SFR	0.1266	9.04	1	1.00	\$50.07
Zone F	8328-022-087	SFR	0.1266	9.04	1	1.00	\$50.07
Zone F	8328-022-088	SFR	0.1266	9.04	1	1.00	\$50.07
Zone F	8328-022-089	SFR	0.1266	9.04	1	1.00	\$50.07

**City of Pomona  
Street Lighting and Landscaping  
Maintenance District  
Fiscal Year 2026-2027**

<u>Zone</u>	<u>Assessor's Parcel Number</u>	<u>Land Use</u>	<u>Acres</u>	<u>Frontage</u>	<u>Dwelling Units</u>	<u>Equivalent Dwelling Units</u>	<u>Assessment Amount</u>
Zone F	8328-022-090	SFR	0.1266	9.04	1	1.00	\$50.07
Zone F	8328-022-091	SFR	0.1266	9.04	1	1.00	\$50.07
Zone F	8328-022-092	SFR	0.1266	9.04	1	1.00	\$50.07
Zone F	8328-022-093	SFR	0.1266	9.04	1	1.00	\$50.07
Zone F	8328-022-094	SFR	0.1266	9.04	1	1.00	\$50.07
Zone F	8328-022-095	SFR	0.1266	9.04	1	1.00	\$50.07
Zone F	8328-022-096	SFR	0.1266	9.04	1	1.00	\$50.07
Zone F	8328-022-097	SFR	0.1266	9.04	1	1.00	\$50.07
Zone F	8328-022-098	SFR	0.1266	9.04	1	1.00	\$50.07
Zone F	8328-022-099	SFR	0.1266	9.04	1	1.00	\$50.07
Zone F	8328-022-100	SFR	0.1266	9.04	1	1.00	\$50.07
Zone F	8328-022-101	SFR	0.1266	9.04	1	1.00	\$50.07
Zone F	8328-022-102	SFR	0.1266	9.04	1	1.00	\$50.07
Zone F	8328-022-103	SFR	0.1266	9.04	1	1.00	\$50.07
Zone F	8328-022-104	SFR	0.1266	9.04	1	1.00	\$50.07
Zone F	8328-022-105	SFR	0.1266	9.04	1	1.00	\$50.07
Zone F	8328-022-106	SFR	0.1266	9.04	1	1.00	\$50.07
Zone F	8328-022-107	SFR	0.1266	9.04	1	1.00	\$50.07
Zone F	8328-022-122	COM	0.7200	120.00	0	4.32	\$337.81
Zone F	8328-022-123	COM	1.0100	390.02	0	6.06	\$713.29
Zone F	8333-017-011	COM	0.1567	65.00	0	1.00	\$116.43
Zone F	8333-017-012	SFR	0.0000	0.00	1	1.00	\$15.37
Zone F	8333-017-013	MFR	0.1567	65.00	0	1.00	\$116.43
Zone F	8333-017-014	MFR	0.1547	65.00	0	1.00	\$116.04
Zone F	8333-018-001	COM	0.1567	65.00	0	1.00	\$116.43
Zone F	8333-018-002	SFR	0.0000	0.00	1	1.00	\$15.37
Zone F	8333-018-005	SFR	0.0000	0.00	1	1.00	\$15.37
Zone F	8333-018-006	COM	0.1175	48.75	0	1.00	\$91.16
Zone F	8333-018-019	COM	0.1507	62.50	0	1.00	\$112.55
Zone F	8333-019-009	COM	0.5200	151.00	0	3.12	\$313.45
Zone F	8333-019-010	COM	0.5504	110.94	0	3.30	\$278.94
Zone F	8333-019-027	COM	0.1756	51.00	0	1.05	\$105.81
Zone F	8333-019-028	COM	0.1756	51.00	0	1.05	\$105.81
Zone F	8333-019-029	COM	0.1756	51.00	0	1.05	\$105.81
Zone F	8333-019-030	COM	0.1896	55.63	0	1.14	\$114.94
Zone F	8333-019-043	IND	0.3600	56.00	0	2.16	\$164.59
Zone F	8333-020-015	COM	0.1993	62.00	0	1.20	\$124.65
Zone F	8333-020-016	COM	0.2200	70.00	0	1.32	\$139.22
Zone F	8333-020-018	COM	0.4242	66.00	0	2.55	\$194.02
Zone F	8333-020-019	MFR	0.4242	66.00	0	2.55	\$194.02
Zone F	8333-020-020	COM	0.4243	66.00	0	2.55	\$194.04
Zone F	8333-020-021	COM	0.4242	66.00	0	2.55	\$194.02
Zone F	8333-020-028	COM	0.8485	66.00	0	5.09	\$316.63
Zone F	8333-020-029	COM	0.6080	148.00	0	3.65	\$335.69
Zone F	8333-021-004	COM	0.4257	66.23	0	2.55	\$194.56
Zone F	8333-021-005	COM	0.4257	66.22	0	2.55	\$194.55
Zone F	8333-021-020	COM	0.4761	148.49	0	2.86	\$298.10
Zone F	8333-021-021	COM	1.2741	198.22	0	7.64	\$582.45
Zone F	8333-021-900	COM	0.8539	132.90	0	5.12	\$390.41
Zone F	8341-017-001	SFR	0.0000	0.00	1	1.00	\$15.37
Zone F	8341-017-002	COM	0.0783	32.50	0	1.00	\$65.89
Zone F	8341-017-003	COM	0.0783	32.50	0	1.00	\$65.89

**City of Pomona  
Street Lighting and Landscaping  
Maintenance District  
Fiscal Year 2026-2027**

<u>Zone</u>	<u>Assessor's Parcel Number</u>	<u>Land Use</u>	<u>Acres</u>	<u>Frontage</u>	<u>Dwelling Units</u>	<u>Equivalent Dwelling Units</u>	<u>Assessment Amount</u>
Zone F	8341-017-004	COM	0.1133	47.00	0	1.00	\$88.45
Zone F	8341-017-006	COM	0.1246	52.50	0	1.00	\$96.61
Zone F	8341-017-036	SFR	0.0000	0.00	1	1.00	\$15.37
Zone F	8341-017-037	COM	0.0699	29.00	0	1.00	\$60.46
Zone F	8341-020-015	SFR	0.0000	0.00	1	1.00	\$15.37
Zone F	8341-020-020	MFR	0.1145	47.50	0	1.00	\$89.22
Zone F	8341-020-021	COM	0.1205	50.00	0	1.00	\$93.10
Zone F	8341-020-033	COM	0.1205	33.00	0	1.00	\$74.74
Zone F	8341-020-034	COM	0.1507	62.50	0	1.00	\$112.55
Zone F	8341-021-002	COM	0.1729	65.00	0	1.04	\$120.23
Zone F	8341-021-003	COM	0.1729	65.00	0	1.04	\$120.23
Zone F	8341-021-004	COM	0.1696	66.50	0	1.02	\$120.90
Zone F	8341-021-034	SFR	0.0000	0.00	1	1.00	\$15.37
Zone F	8341-024-001	COM	0.1815	69.00	0	1.09	\$127.02
Zone F	8341-024-036	COM	0.5248	197.60	0	3.15	\$365.19
Zone F	8343-001-014	MFR	0.1293	50.00	0	1.00	\$94.84
Zone F	8343-001-015	SFR	0.0000	0.00	1	1.00	\$15.37
Zone F	8343-001-016	MFR	0.1293	50.00	0	1.00	\$94.84
Zone F	8343-001-017	COM	0.1293	50.00	0	1.00	\$94.84
Zone F	8343-001-018	SFR	0.0000	0.00	1	1.00	\$15.37
Zone F	8343-001-019	SFR	0.0000	0.00	1	1.00	\$15.37
Zone F	8343-001-022	COM	0.1275	50.00	0	1.00	\$94.48
Zone F	8343-001-045	COM	0.3755	120.00	0	2.25	\$238.14
Zone F	8343-001-046	SFR	0.0275	0.00	1	1.00	\$20.79
Zone F	8343-001-049	COM	0.2591	100.00	0	1.55	\$182.85
Zone F	8343-002-012	COM	0.3877	114.86	0	2.33	\$236.22
Zone F	8343-002-014	COM	1.3750	250.00	0	8.25	\$667.62
Zone F	8343-002-015	COM	0.3003	89.00	0	1.80	\$182.94
Zone F	8343-002-016	COM	0.5332	158.00	0	3.20	\$324.84
Zone F	8343-028-037	COM	1.2647	217.20	0	7.59	\$600.33
Zone F	8343-028-038	COM	2.0567	256.19	0	12.34	\$871.44
Zone F	8343-028-039	SFR	0.0000	0.00	1	1.00	\$15.37
Zone F	8343-028-053	COM	4.2767	665.33	0	25.66	\$1,955.29
Zone F	8344-021-016	COM	0.4611	83.00	0	2.77	\$223.03
Zone F	8344-021-017	MFR	0.6500	117.00	0	3.90	\$314.32
Subtotal	155		40.0392	7,539.41	87	276.37	\$20,276.50
<u>Zone H</u>							
Zone H	8707-001-005	COM	3.0400	0.00	0	18.24	\$4,570.03
Zone H	8707-001-010	COM	3.4200	0.00	0	20.52	\$5,141.29
Zone H	8707-001-016	COM	1.8900	0.00	0	11.34	\$2,841.24
Zone H	8707-001-017	COM	1.3000	0.00	0	7.80	\$1,954.29
Zone H	8707-001-034	COM	3.1700	0.00	0	19.02	\$4,765.46
Zone H	8707-001-041	COM	5.5700	0.00	0	33.42	\$8,373.38
Zone H	8707-001-042	COM	1.1400	0.00	0	6.84	\$1,713.76
Zone H	8707-001-044	COM	0.7500	0.00	0	4.50	\$1,127.48
Zone H	8707-001-045	COM	0.7000	0.00	0	4.20	\$1,052.31
Zone H	8707-001-046	COM	0.3100	0.00	0	1.86	\$466.02
Zone H	8707-001-047	COM	0.3500	0.00	0	2.10	\$526.16
Zone H	8707-001-048	COM	0.4400	0.00	0	2.64	\$661.45
Zone H	8707-001-049	COM	0.4500	0.00	0	2.70	\$676.49
Zone H	8707-001-051	COM	0.7500	0.00	0	4.50	\$1,127.48
Zone H	8707-001-054	COM	5.5800	0.00	0	33.48	\$8,388.41


**City of Pomona  
Street Lighting and Landscaping  
Maintenance District  
Fiscal Year 2026-2027**

<u>Zone</u>	<u>Assessor's Parcel Number</u>	<u>Land Use</u>	<u>Acres</u>	<u>Frontage</u>	<u>Dwelling Units</u>	<u>Equivalent Dwelling Units</u>	<u>Assessment Amount</u>
Zone H	8707-001-056	COM	3.1400	0.00	0	18.84	\$4,720.36
Zone H	8707-001-057	COM	1.5500	0.00	0	9.30	\$2,330.12
Zone H	8707-001-058	COM	3.9900	0.00	0	23.94	\$5,998.17
Zone H	8707-001-059	COM	4.2000	0.00	0	25.20	\$6,313.86
Subtotal	19		41.7400	0.00	0	250.44	\$62,747.76
<u>Zone I</u>							
Zone I	8370-029-034	CONDO	0.0000	0.00	1	1.00	\$15.37
Zone I	8370-029-035	CONDO	0.0000	0.00	1	1.00	\$15.37
Zone I	8370-029-036	CONDO	0.0000	0.00	1	1.00	\$15.37
Zone I	8370-029-037	CONDO	0.0000	0.00	1	1.00	\$15.37
Zone I	8370-029-038	CONDO	0.0000	0.00	1	1.00	\$15.37
Zone I	8370-029-039	CONDO	0.0000	0.00	1	1.00	\$15.37
Zone I	8370-029-040	CONDO	0.0000	0.00	1	1.00	\$15.37
Zone I	8370-029-041	CONDO	0.0000	0.00	1	1.00	\$15.37
Zone I	8370-029-042	CONDO	0.0000	0.00	1	1.00	\$15.37
Zone I	8370-029-043	CONDO	0.0000	0.00	1	1.00	\$15.37
Zone I	8370-029-045	CONDO	0.0000	0.00	1	1.00	\$15.37
Zone I	8370-029-046	CONDO	0.0000	0.00	1	1.00	\$15.37
Zone I	8370-029-047	CONDO	0.0000	0.00	1	1.00	\$15.37
Zone I	8370-029-048	CONDO	0.0000	0.00	1	1.00	\$15.37
Zone I	8370-029-049	CONDO	0.0000	0.00	1	1.00	\$15.37
Zone I	8370-029-050	CONDO	0.0000	0.00	1	1.00	\$15.37
Zone I	8370-029-051	CONDO	0.0000	0.00	1	1.00	\$15.37
Zone I	8370-029-052	CONDO	0.0000	0.00	1	1.00	\$15.37
Zone I	8370-029-053	CONDO	0.0000	0.00	1	1.00	\$15.37
Zone I	8370-029-054	CONDO	0.0000	0.00	1	1.00	\$15.37
Zone I	8370-029-060	CONDO	0.0000	0.00	1	1.00	\$15.37
Zone I	8370-029-061	CONDO	0.0000	0.00	1	1.00	\$15.37
Zone I	8370-029-062	CONDO	0.0000	0.00	1	1.00	\$15.37
Zone I	8370-029-063	CONDO	0.0000	0.00	1	1.00	\$15.37
Zone I	8370-029-064	CONDO	0.0000	0.00	1	1.00	\$15.37
Zone I	8370-029-065	CONDO	0.0000	0.00	1	1.00	\$15.37
Zone I	8370-029-066	CONDO	0.0000	0.00	1	1.00	\$15.37
Zone I	8370-029-067	CONDO	0.0000	0.00	1	1.00	\$15.37
Zone I	8370-029-068	CONDO	0.0000	0.00	1	1.00	\$15.37
Zone I	8370-029-069	CONDO	0.0000	0.00	1	1.00	\$15.37
Zone I	8370-029-070	CONDO	0.0000	0.00	1	1.00	\$15.37
Zone I	8370-029-071	CONDO	0.0000	0.00	1	1.00	\$15.37
Zone I	8370-029-072	CONDO	0.0000	0.00	1	1.00	\$15.37
Zone I	8370-029-073	CONDO	0.0000	0.00	1	1.00	\$15.37
Zone I	8370-029-074	CONDO	0.0000	0.00	1	1.00	\$15.37
Zone I	8370-029-075	CONDO	0.0000	0.00	1	1.00	\$15.37
Zone I	8370-029-076	CONDO	0.0000	0.00	1	1.00	\$15.37
Zone I	8370-029-077	CONDO	0.0000	0.00	1	1.00	\$15.37
Zone I	8370-029-078	CONDO	0.0000	0.00	1	1.00	\$15.37
Zone I	8370-029-079	CONDO	0.0000	0.00	1	1.00	\$15.37
Zone I	8370-029-080	CONDO	0.0000	0.00	1	1.00	\$15.37
Zone I	8370-029-081	CONDO	0.0000	0.00	1	1.00	\$15.37
Zone I	8370-029-082	CONDO	0.0000	0.00	1	1.00	\$15.37
Zone I	8370-029-083	CONDO	0.0000	0.00	1	1.00	\$15.37
Zone I	8370-029-084	CONDO	0.0000	0.00	1	1.00	\$15.37
Zone I	8370-029-085	CONDO	0.0000	0.00	1	1.00	\$15.37

City of Pomona  
 Street Lighting and Landscaping  
 Maintenance District  
 Fiscal Year 2026-2027

<u>Zone</u>	<u>Assessor's Parcel Number</u>	<u>Land Use</u>	<u>Acres</u>	<u>Frontage</u>	<u>Dwelling Units</u>	<u>Equivalent Dwelling Units</u>	<u>Assessment Amount</u>
Zone I	8370-029-086	CONDO	0.0000	0.00	1	1.00	\$15.37
Zone I	8370-029-087	CONDO	0.0000	0.00	1	1.00	\$15.37
Subtotal	48		0.0000	0.00	48	48.00	\$737.76

**Total Parcels Assessed: 8,617**  
**Total Acres: 1,393.70**  
**Total Frontage 13,152.70**  
**Total Dwelling Units 7,418**  
**Total EDUs 15,239.18**  
**Total Assessment Levy: \$ 1,283,583.63**



**dta**  
**Municipal**  
**Solutions**

[www.FinanceDTA.com](http://www.FinanceDTA.com)

18201 VON KARMAN, SUITE 220  
IRVINE, CA 92612  
PHONE: (800) 969-4DTA

Public Finance  
Public-Private Partnerships  
Development Economics  
Clean Energy Bonds